



Maps and data sets are not guaranteed to be free from errors and omissions. Data is in a constant state of update and correction by various groups and agencies. Information displayed on this map is the best available at the time of publication.

# 2025 Nodal Reference Bookmap

## LEGEND



NHDOT will accept crash locations based on the State of NH Uniform Police Traffic Accident Report.

Crash occurred on:

**Option 1**     Street Address  
                   123 Main Street

**Option 2**     Route No and/or     Distance from             NESW             Intesecting Road, Bridge,  
                   Street name             Intersecting Street                                     Town/County line  
                   Main Street                     500                     E                     Oak Street

**Option 3**     First Node                     Distance from First Node                     Second Node  
                   515                                     212                                     632

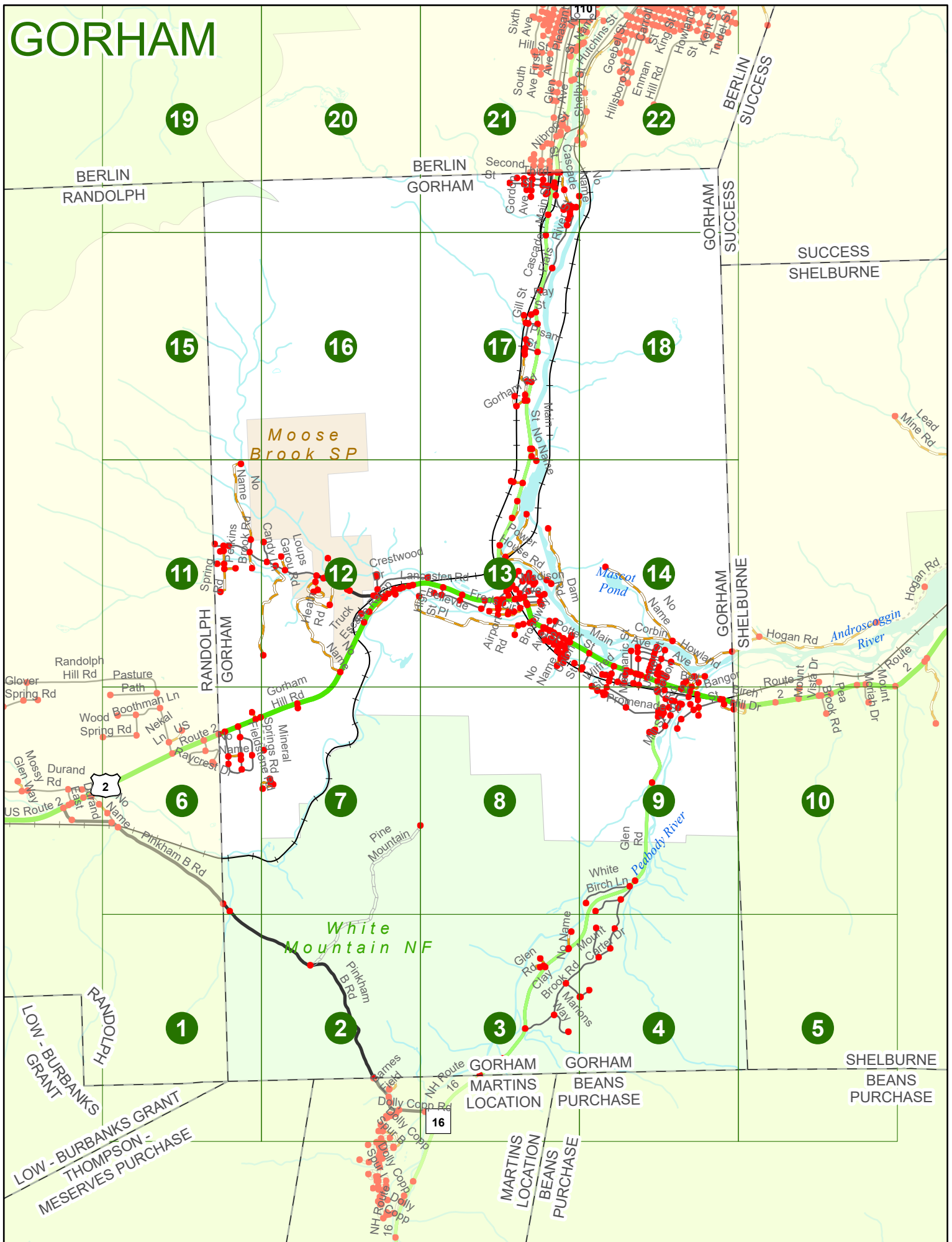
**Option 4**     Route No and/or             Mile Marker on Interstate Only             NESW             Mile (Marker)  
                   Street name  
                   189S                                     700 feet                                     S                     36.8

**Option 3 – Example**

Street Name                     Loudon Road  
First Node                             803  
Distance from First Node             318 Ft  
Second Node                             813



# GORHAM



Match to Page 6

# GORHAM

0016

Pinkham B Rd

RANDOLPH  
GORHAM

Match to Page 2


White  
Mountain NF

Match to Page 0

RANDOLPH  
LOW - BURBANKS GRANT

GORHAM  
THOMPSON -  
MESERVES PURCHASE

LOW - BURBANKS GRANT  
THOMPSON -  
MESERVES PURCHASE



Match to Page 0

Match to Page 7

# GORHAM

Pine Mountain

Pinkham B Rd

0014

White Mountain NF

Pinkham B Rd

Match to Page 1

Match to Page 3

GORHAM THOMPSON - MESERVES PURCHASE

THOMPSON - MESERVES PURCHASE MARTINS LOCATION

6013 GORHAM MARTINS LOCATION

Barnes Field

0037

0181

0036

0035

0034

0033

Dolly Copp

0173

0167

0172

0170

0166

Dolly Copp Spur Q

0165

0168

0159

0175

Dolly Copp Spur A

0038

0161

Dolly Copp Spur E

0040

Dolly Copp Spur C

0043

0044

Dolly Copp Spur B

Dolly Copp Rd

Peabody River

NH Route 16

0 495 990 1,980 Feet


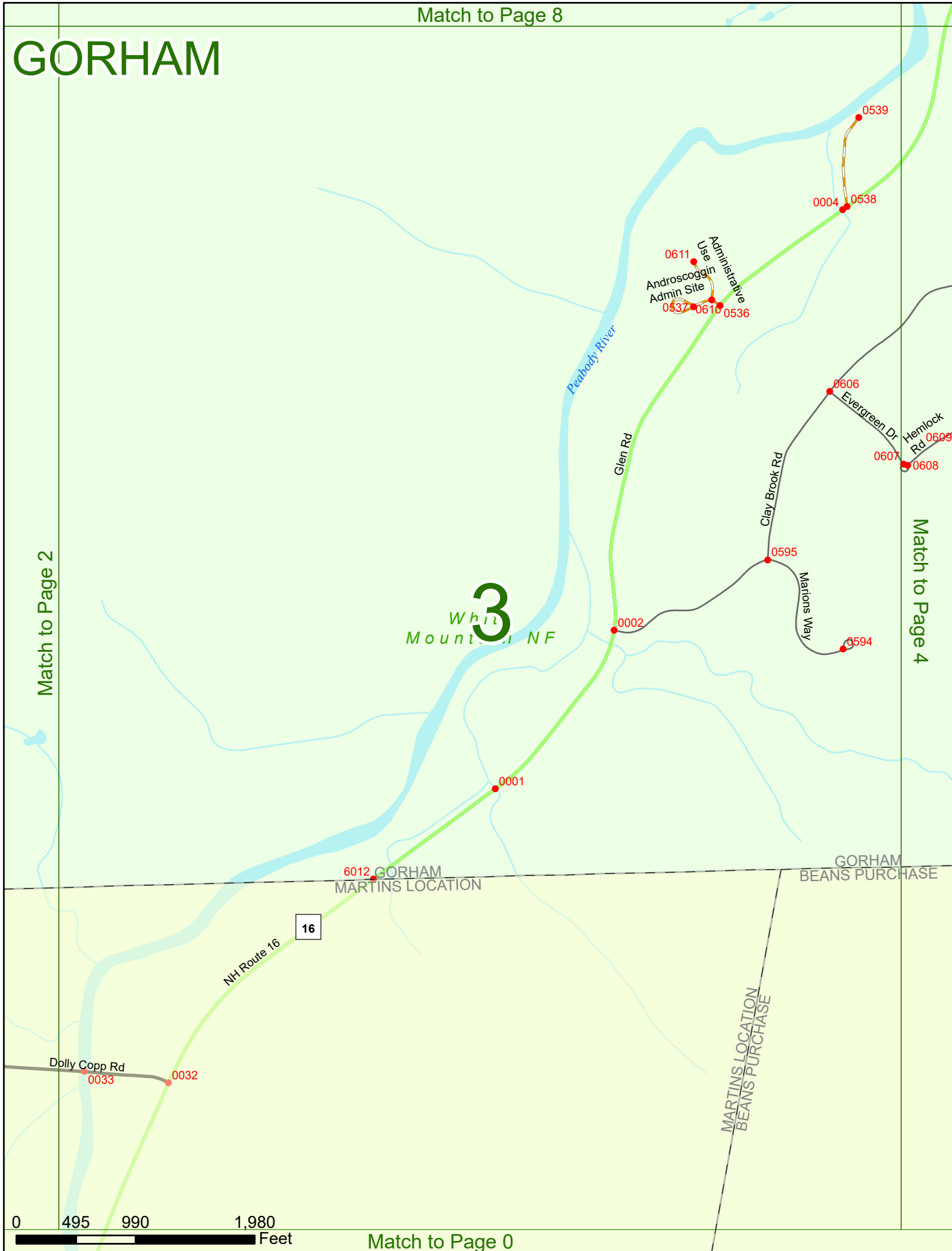
Match to Page 0

# GORHAM

Match to Page 2

Match to Page 4

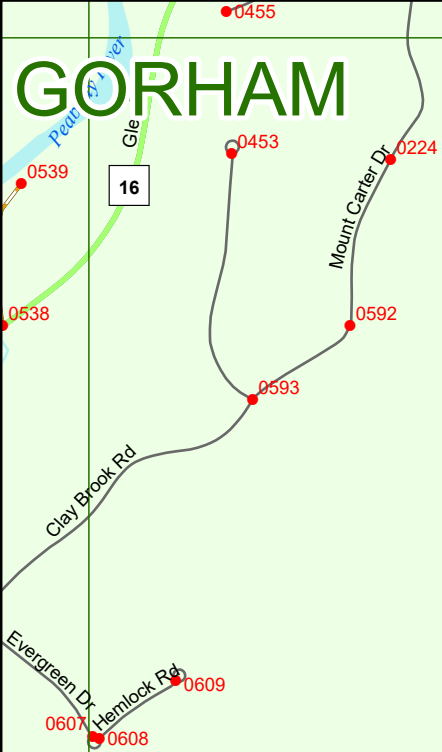
3  
White Mountain NF



Match to Page 9

# GORHAM

16




Match to Page 3

## W 4 Mountain NF

SHELBURNE  
GORHAM

Match to Page 5

GORHAM  
BEANS PURCHASE



Match to Page 0

# GORHAM

SHELBURNE  
GORHAM


Match to Page 4

Match to Page 0

5  
Writ  
Mountains NF

GORHAM  
BEANS  
PURCHASE

SHELBURNE  
BEANS PURCHASE





Match to Page 11

# GORHAM

# 6

RANDOLPH  
GORHAM

White  
Mountain NF

Match to Page 0

Match to Page 7

US Route 2

re Path 0023

Boothman Ln 0022

0015 0014

Puggy Huddle Ln

0017 Wood Spring Rd 0016

Randolph Hill Rd

Nekal Ln 0060

0059

0013

2

Presidential Hwy

0010

Raycrest Dr 0011

0012  
0052

Gorham Hill Rd

0510

0509

0021

0457

0572

0573 0024

0003

0172

Gorham Heights Rd

0456

Fieldstone Rd

Mineral Springs Rd

Mineral Spring Rd  
0020  
0542  
0515

0007

0003

Old Pinkham B Rd

0002

0001

Pinkham B Rd

6010

0016

0 495 990 1,980 Feet

Match to Page 1

# GORHAM

Match to Page 12

Gorham Hill Rd



0538  
0529

0510  
0509  
0021

Fieldstone Rd  
0024

Mineral Springs Rd  
0019

Mineral Spring Rd  
0022  
0514  
0542  
0478  
0515

Match to Page 6


# 7

White Mountain NF

Pine Mountain

Match to Page 8

0015



Match to Page 2

# GORHAM

Match to Page 7

Match to Page 9

8

White Mountain NF

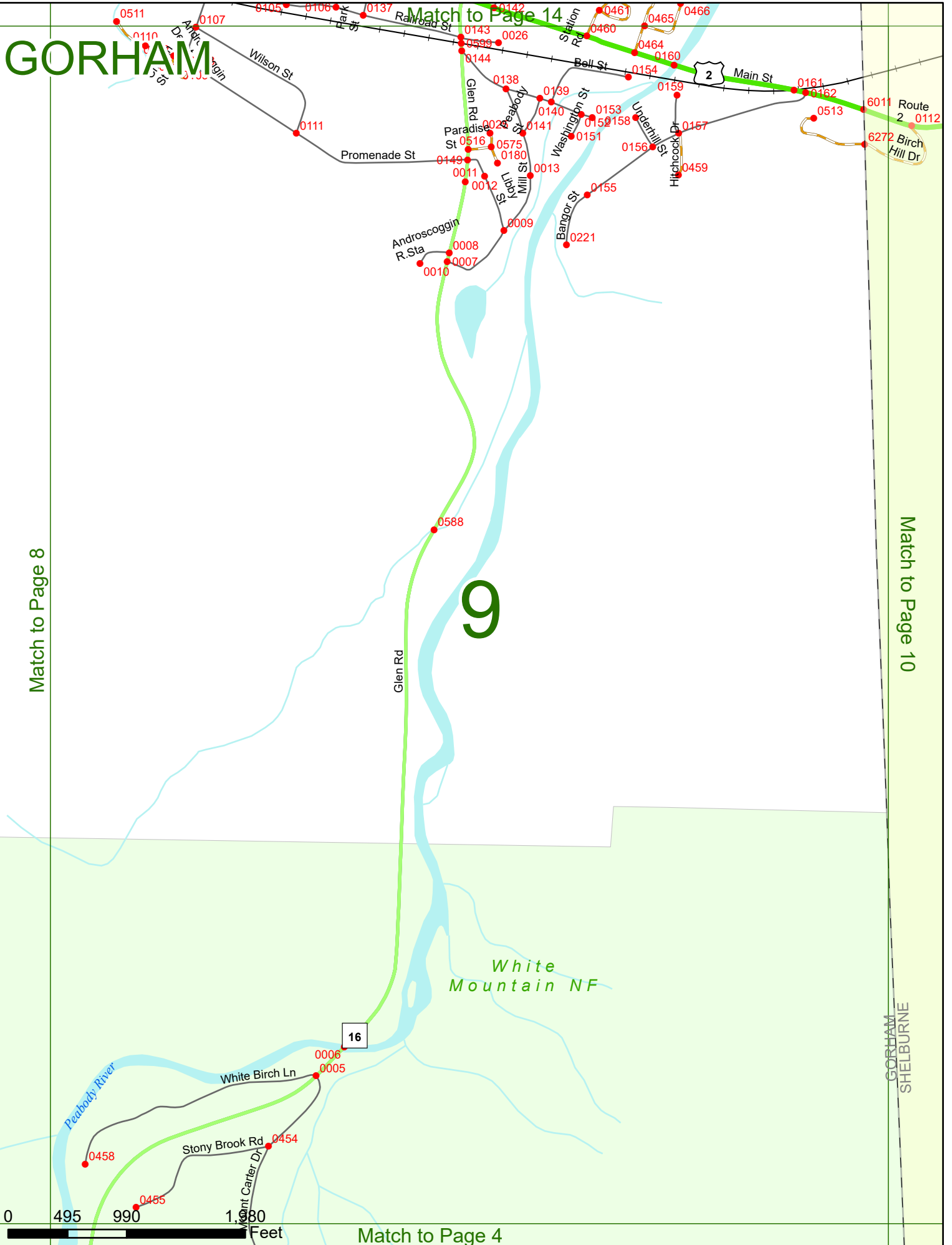
Pine Mountain 0015

0 495 990 1,980 Feet

Match to Page 3

Peabody River  
White Birch Ln  
Glen Rd  
0458  
16

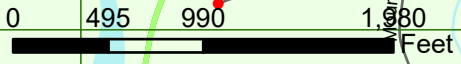
# GORHAM



Match to Page 8

Match to Page 10

# 9



Match to Page 4

GORHAM  
SHELburnE

# GORHAM

Match to Page 0

Main St

6011

0112

6272 Birch Hill Dr

Route 2

0055

0113  
Green Acres

0054

2

Mount Vista Dr

0115

0179

0053

0180

Pea Brook Rd

0051

0050

Route 2

0049

Mount Moriah Dr

0052

# 10

White Mountain NF

Match to Page 9

Match to Page 0

GORHAM  
SHELburne

0 495 990 1,980 Feet

Match to Page 5

Match to Page 15

# GORHAM

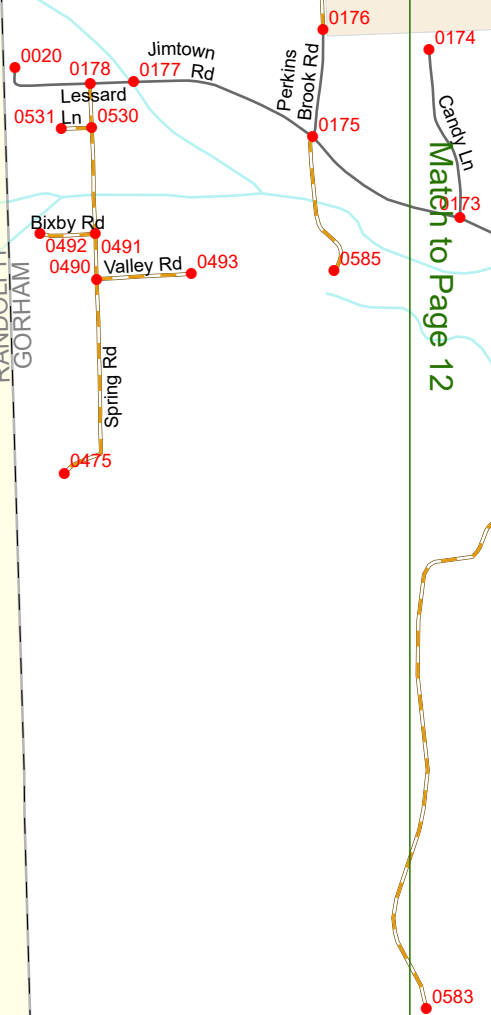
Moose Brook SP

# 11

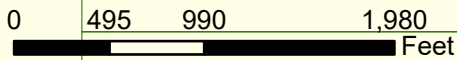
Match to Page 0

Match to Page 12

RANDOLPH  
GORHAM



Randolph Hill Rd



Match to Page 6

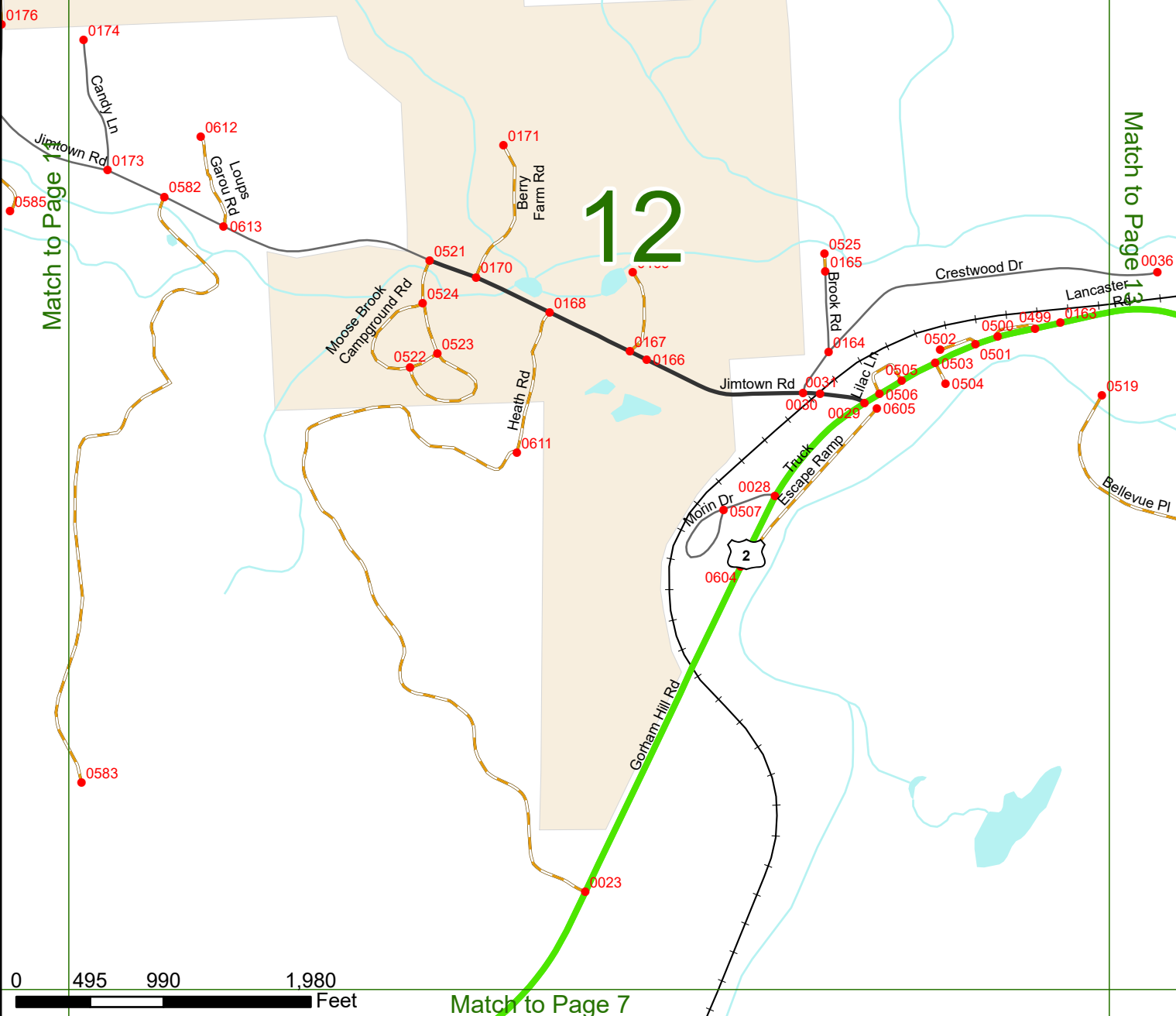
# GORHAM

Moose Brook SP

# 12

Match to Page 1

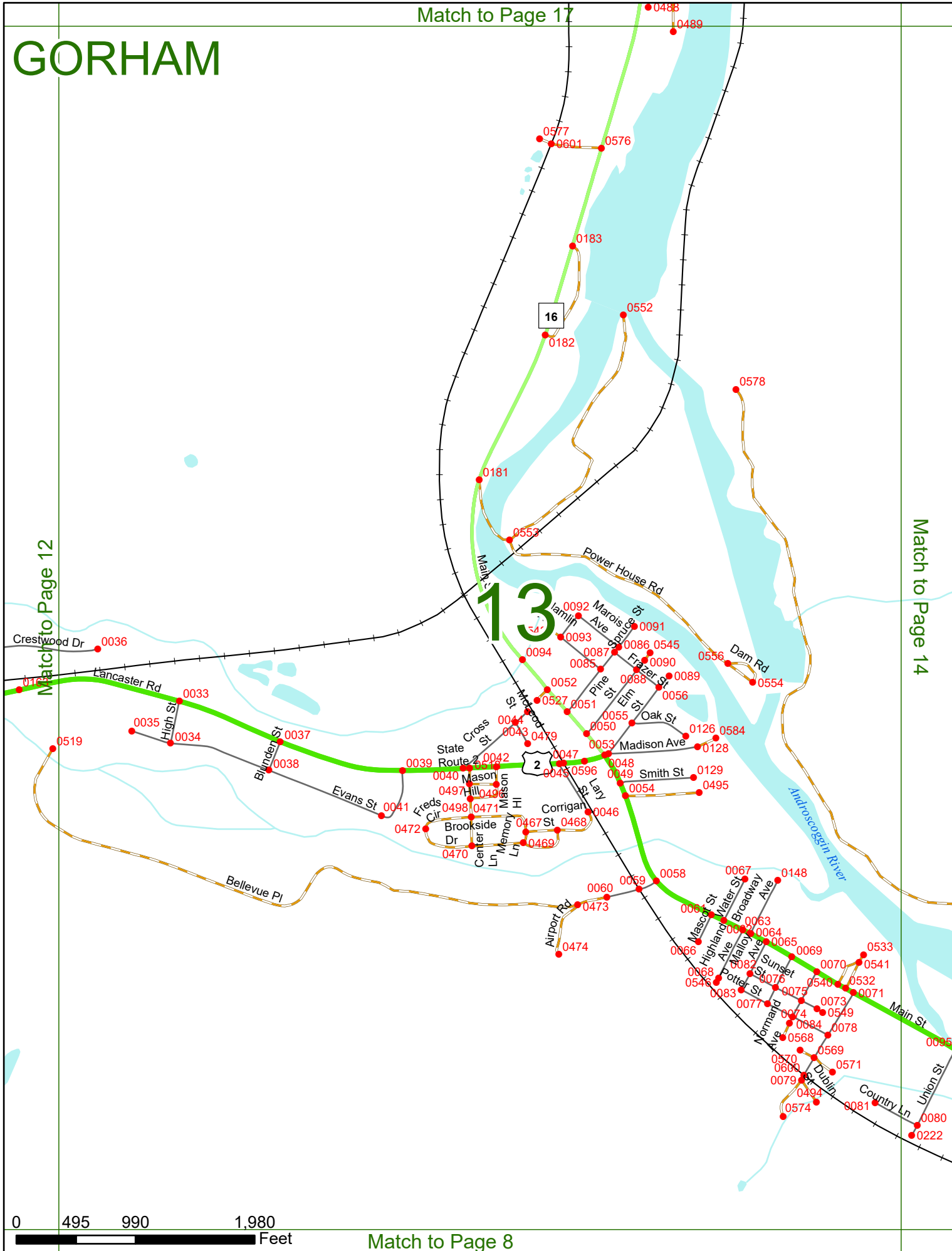
Match to Page 13



0 495 990 1,980 Feet

Match to Page 7

# GORHAM



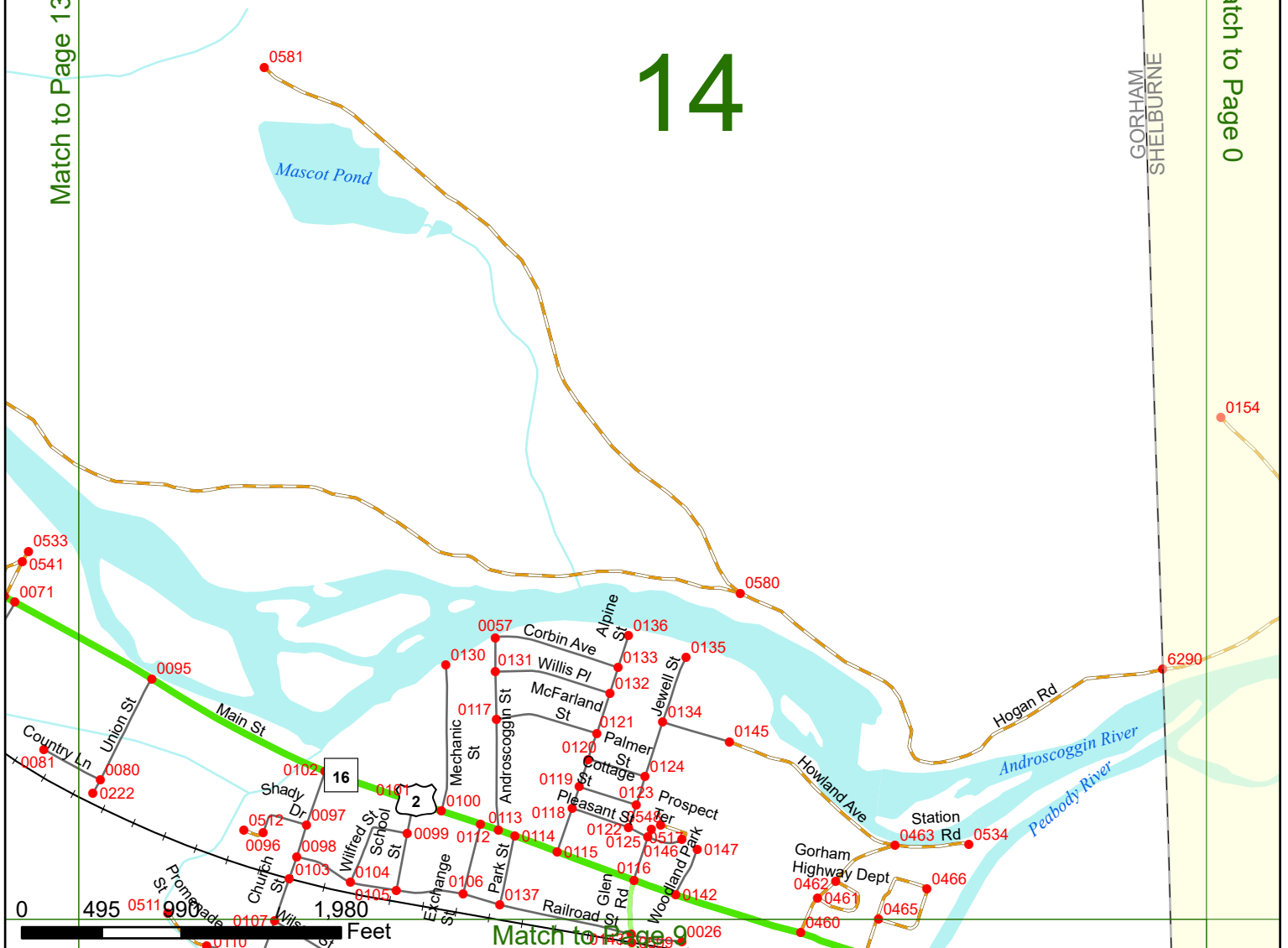


# GORHAM

Match to Page 13

# 14

Match to Page 0



GORHAM  
SHELBURNE

Match to Page 9



# GORHAM

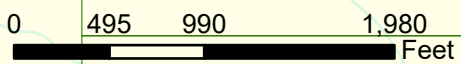
Match to Page 0

# 15

RANDOLPH  
GORHAM

Match to Page 16

Moose  
Brook SP



Match to Page 11

0526

# GORHAM

16

Match to Page 15

Match to Page 17

*Moose  
Brook SP*



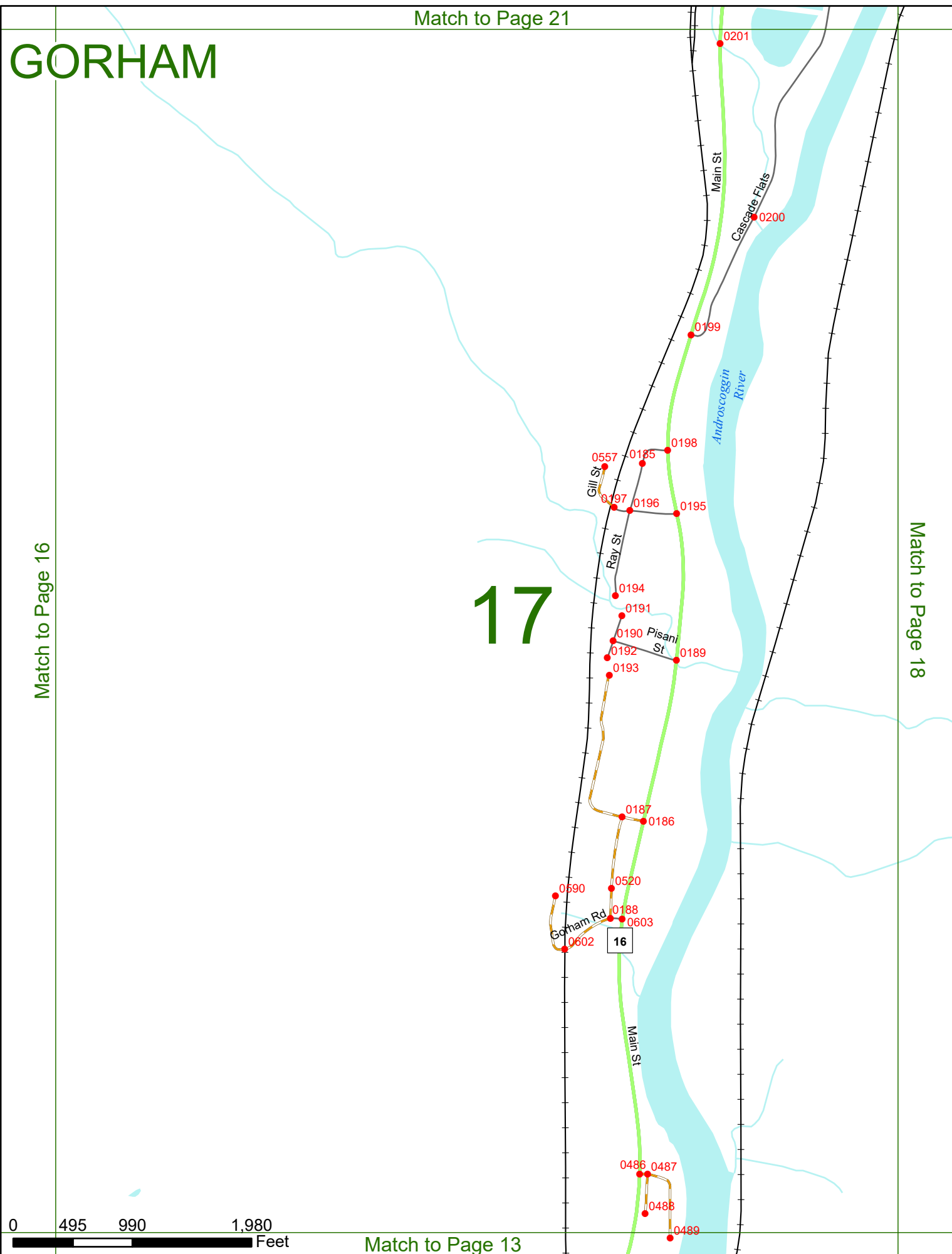
Match to Page 12

# GORHAM

Match to Page 16

Match to Page 18

# 17



# GORHAM

GORHAM  
SUCCESS

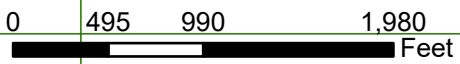
SUCCESS  
SHELBURNE

Match to Page 17

Match to Page 0

# 18

GORHAM  
SHELBURNE



Match to Page 0

GORHAM

White Mountain NF

19

Match to Page 0

Match to Page 20

BERLIN  
RANDOLPH

BERLIN  
GORHAM

RANDOLPH  
GORHAM

0 495 990 1,980 Feet

Match to Page 15

Match to Page 0

# GORHAM

*White  
Mountain NF*

Match to Page 19

Match to Page 21

# 20

BERLIN  
GORHAM

0 495 990 1,980 Feet

Match to Page 16

Match to Page 0

# GORHAM

Match to Page 20

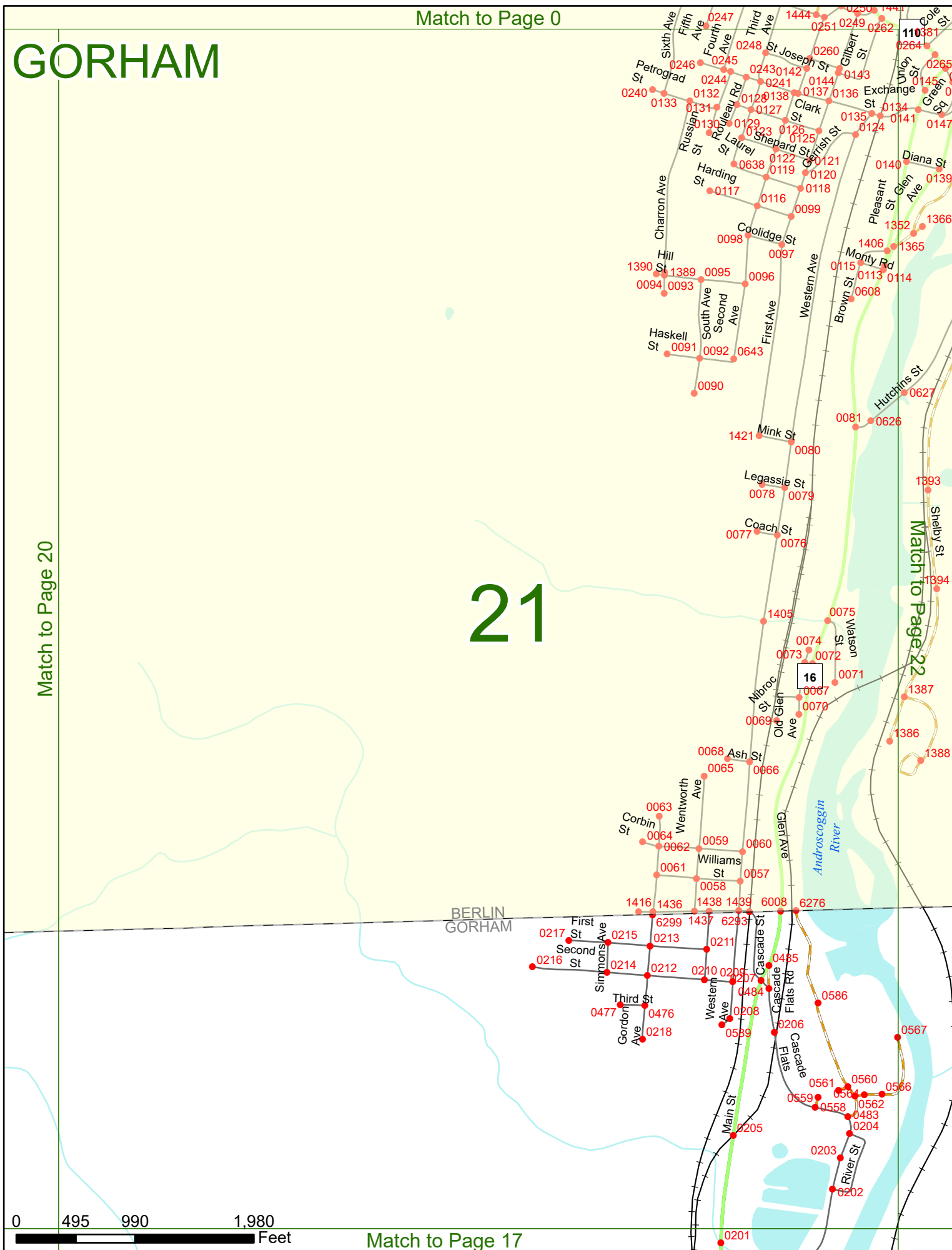
# 21

Match to Page 22

BERLIN  
GORHAM

0 495 990 1,980 Feet

Match to Page 17





# GORHAM

Match to Page 0

# 22

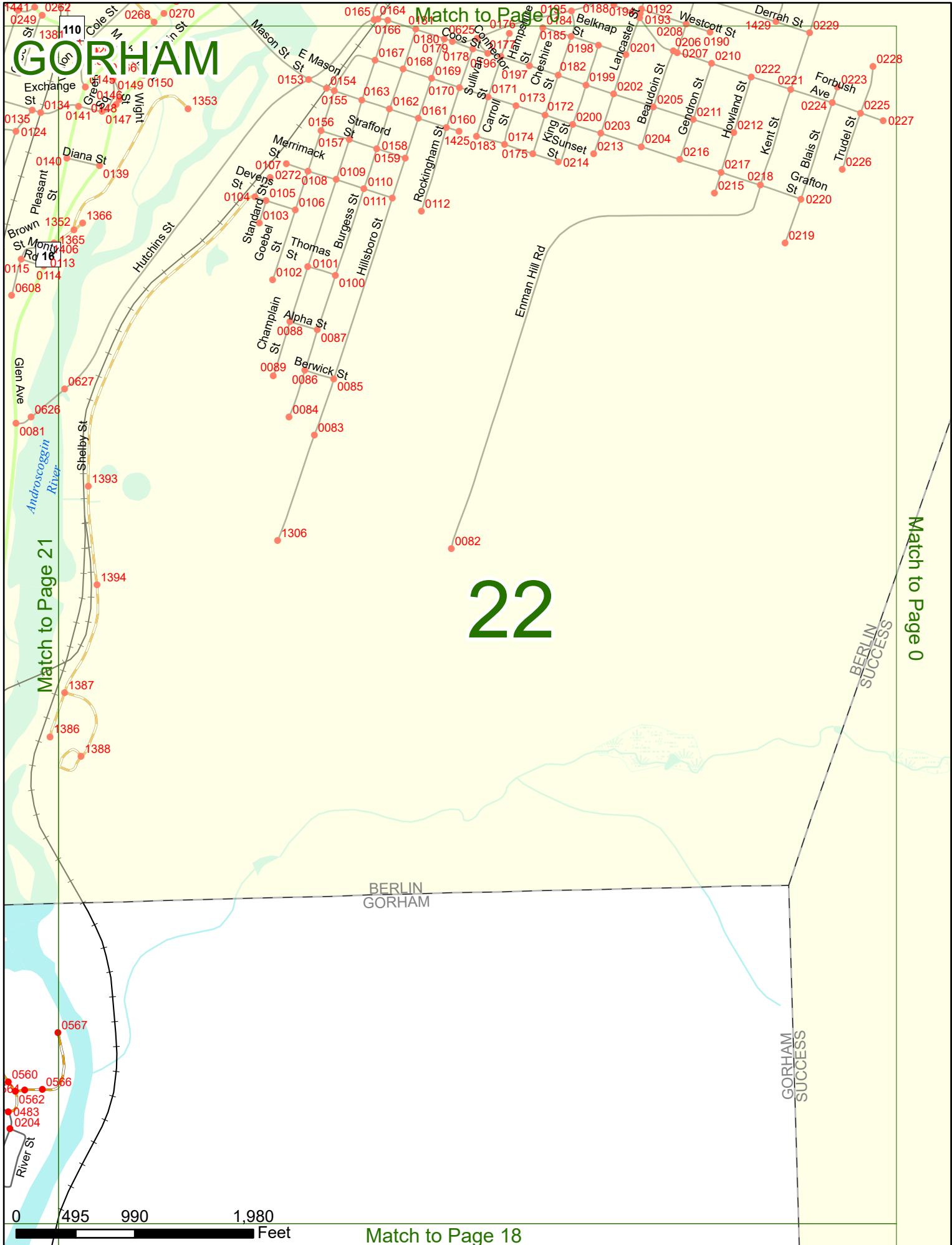
Match to Page 0

Match to Page 21

BERLIN SUCCESS

BERLIN  
GORHAM

GORHAM  
SUCCESS



1441 0262  
0249 1381  
110  
Cale St  
Exchange St  
Cree St  
Wright St  
1353  
0150  
0149  
0147  
0141  
0134  
0135  
0124

0268  
0270  
1352  
1366  
1365  
1366  
1365  
1406  
0113  
0114  
0608  
0627  
0626  
0081  
1393  
1394  
1387  
1386  
1388

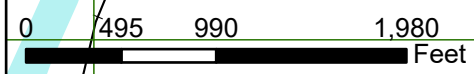
0165 0164  
0166 0180  
0167 0179  
0168 0178  
0169 0196  
0170 0177  
0171 0176  
0172 0173  
0173 0174  
0174 0175  
0175 0183  
0184 0185  
0185 0186  
0186 0187  
0187 0188  
0188 0189  
0189 0190  
0190 0191  
0191 0192  
0192 0193  
0193 0194  
0194 0195  
0195 0196  
0196 0197  
0197 0198  
0198 0199  
0199 0200  
0200 0201  
0201 0202  
0202 0203  
0203 0204  
0204 0205  
0205 0206  
0206 0207  
0207 0208  
0208 0209  
0209 0210  
0210 0211  
0211 0212  
0212 0213  
0213 0214  
0214 0215  
0215 0216  
0216 0217  
0217 0218  
0218 0219  
0219 0220  
0220 0221  
0221 0222  
0222 0223  
0223 0224  
0224 0225  
0225 0226  
0226 0227  
0227 0228  
0228 0229  
0229 0230  
0230 0231  
0231 0232  
0232 0233  
0233 0234  
0234 0235  
0235 0236  
0236 0237  
0237 0238  
0238 0239  
0239 0240  
0240 0241  
0241 0242  
0242 0243  
0243 0244  
0244 0245  
0245 0246  
0246 0247  
0247 0248  
0248 0249  
0249 0250

0153 0154  
0155 0156  
0156 0157  
0157 0158  
0158 0159  
0159 0160  
0160 0161  
0161 0162  
0162 0163  
0163 0164  
0164 0165  
0165 0166  
0166 0167  
0167 0168  
0168 0169  
0169 0170  
0170 0171  
0171 0172  
0172 0173  
0173 0174  
0174 0175  
0175 0176  
0176 0177  
0177 0178  
0178 0179  
0179 0180  
0180 0181  
0181 0182  
0182 0183  
0183 0184  
0184 0185  
0185 0186  
0186 0187  
0187 0188  
0188 0189  
0189 0190  
0190 0191  
0191 0192  
0192 0193  
0193 0194  
0194 0195  
0195 0196  
0196 0197  
0197 0198  
0198 0199  
0199 0200  
0200 0201  
0201 0202  
0202 0203  
0203 0204  
0204 0205  
0205 0206  
0206 0207  
0207 0208  
0208 0209  
0209 0210  
0210 0211  
0211 0212  
0212 0213  
0213 0214  
0214 0215  
0215 0216  
0216 0217  
0217 0218  
0218 0219  
0219 0220  
0220 0221  
0221 0222  
0222 0223  
0223 0224  
0224 0225  
0225 0226  
0226 0227  
0227 0228  
0228 0229  
0229 0230  
0230 0231  
0231 0232  
0232 0233  
0233 0234  
0234 0235  
0235 0236  
0236 0237  
0237 0238  
0238 0239  
0239 0240  
0240 0241  
0241 0242  
0242 0243  
0243 0244  
0244 0245  
0245 0246  
0246 0247  
0247 0248  
0248 0249  
0249 0250

0185 0186  
0186 0187  
0187 0188  
0188 0189  
0189 0190  
0190 0191  
0191 0192  
0192 0193  
0193 0194  
0194 0195  
0195 0196  
0196 0197  
0197 0198  
0198 0199  
0199 0200  
0200 0201  
0201 0202  
0202 0203  
0203 0204  
0204 0205  
0205 0206  
0206 0207  
0207 0208  
0208 0209  
0209 0210  
0210 0211  
0211 0212  
0212 0213  
0213 0214  
0214 0215  
0215 0216  
0216 0217  
0217 0218  
0218 0219  
0219 0220  
0220 0221  
0221 0222  
0222 0223  
0223 0224  
0224 0225  
0225 0226  
0226 0227  
0227 0228  
0228 0229  
0229 0230  
0230 0231  
0231 0232  
0232 0233  
0233 0234  
0234 0235  
0235 0236  
0236 0237  
0237 0238  
0238 0239  
0239 0240  
0240 0241  
0241 0242  
0242 0243  
0243 0244  
0244 0245  
0245 0246  
0246 0247  
0247 0248  
0248 0249  
0249 0250

0195 0196  
0196 0197  
0197 0198  
0198 0199  
0199 0200  
0200 0201  
0201 0202  
0202 0203  
0203 0204  
0204 0205  
0205 0206  
0206 0207  
0207 0208  
0208 0209  
0209 0210  
0210 0211  
0211 0212  
0212 0213  
0213 0214  
0214 0215  
0215 0216  
0216 0217  
0217 0218  
0218 0219  
0219 0220  
0220 0221  
0221 0222  
0222 0223  
0223 0224  
0224 0225  
0225 0226  
0226 0227  
0227 0228  
0228 0229  
0229 0230  
0230 0231  
0231 0232  
0232 0233  
0233 0234  
0234 0235  
0235 0236  
0236 0237  
0237 0238  
0238 0239  
0239 0240  
0240 0241  
0241 0242  
0242 0243  
0243 0244  
0244 0245  
0245 0246  
0246 0247  
0247 0248  
0248 0249  
0249 0250

0192 0193  
0193 0194  
0194 0195  
0195 0196  
0196 0197  
0197 0198  
0198 0199  
0199 0200  
0200 0201  
0201 0202  
0202 0203  
0203 0204  
0204 0205  
0205 0206  
0206 0207  
0207 0208  
0208 0209  
0209 0210  
0210 0211  
0211 0212  
0212 0213  
0213 0214  
0214 0215  
0215 0216  
0216 0217  
0217 0218  
0218 0219  
0219 0220  
0220 0221  
0221 0222  
0222 0223  
0223 0224  
0224 0225  
0225 0226  
0226 0227  
0227 0228  
0228 0229  
0229 0230  
0230 0231  
0231 0232  
0232 0233  
0233 0234  
0234 0235  
0235 0236  
0236 0237  
0237 0238  
0238 0239  
0239 0240  
0240 0241  
0241 0242  
0242 0243  
0243 0244  
0244 0245  
0245 0246  
0246 0247  
0247 0248  
0248 0249  
0249 0250



Match to Page 18