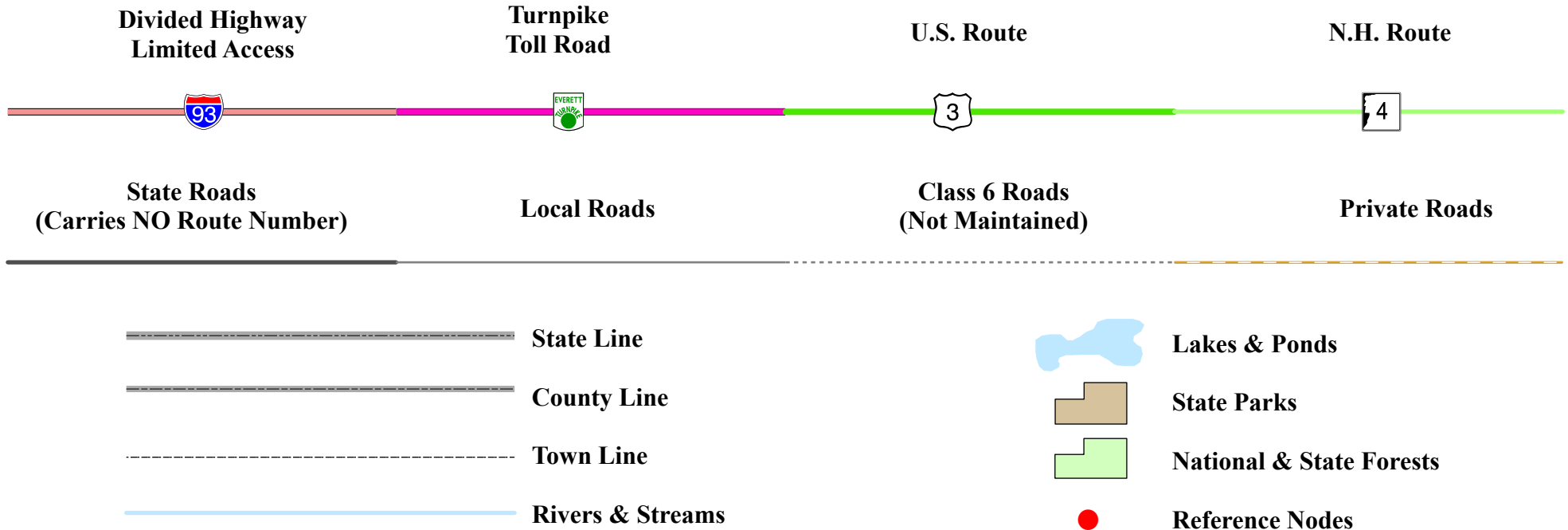




Maps and data sets are not guaranteed to be free from errors and omissions. Data is in a constant state of update and correction by various groups and agencies. Information displayed on this map is the best available at the time of publication.

2025 Nodal Reference Bookmap

LEGEND



NHDOT will accept crash locations based on the State of NH Uniform Police Traffic Accident Report.

Crash occurred on:

Option 1 Street Address
 123 Main Street

Option 2 Route No and/or Distance from NESW Intesecting Road, Bridge,
 Street name Intersecting Street Town/County line
 Main Street 500 E Oak Street

Option 3 First Node Distance from First Node Second Node
 515 212 632

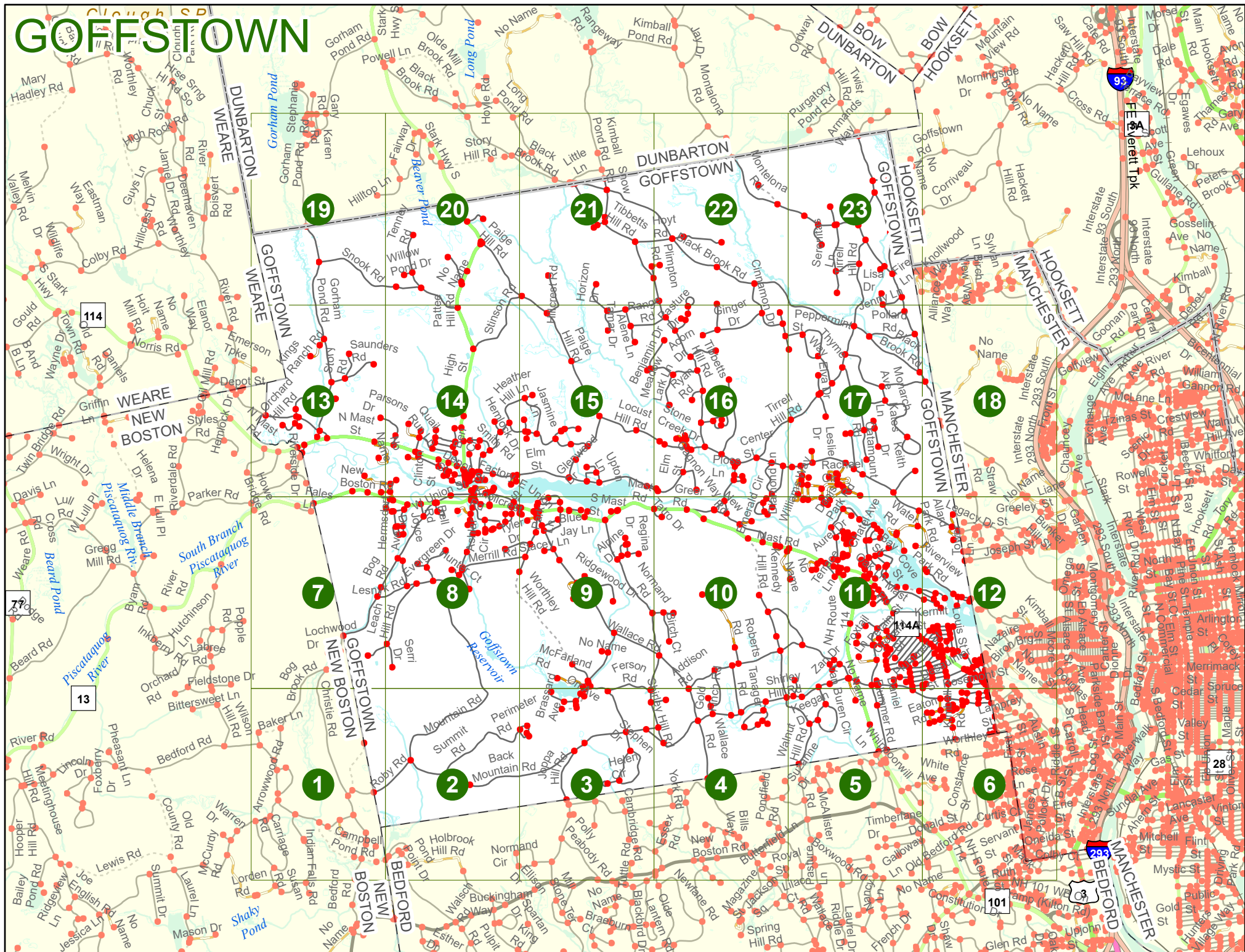
Option 4 Route No and/or Mile Marker on Interstate Only NESW Mile (Marker)
 Street name
 189S 700 feet S 36.8

Option 3 – Example

Street Name Loudon Road
First Node 803
Distance from First Node 318 Ft
Second Node 813



GOFFSTOWN



GOFFSTOWN

Match to Page 7

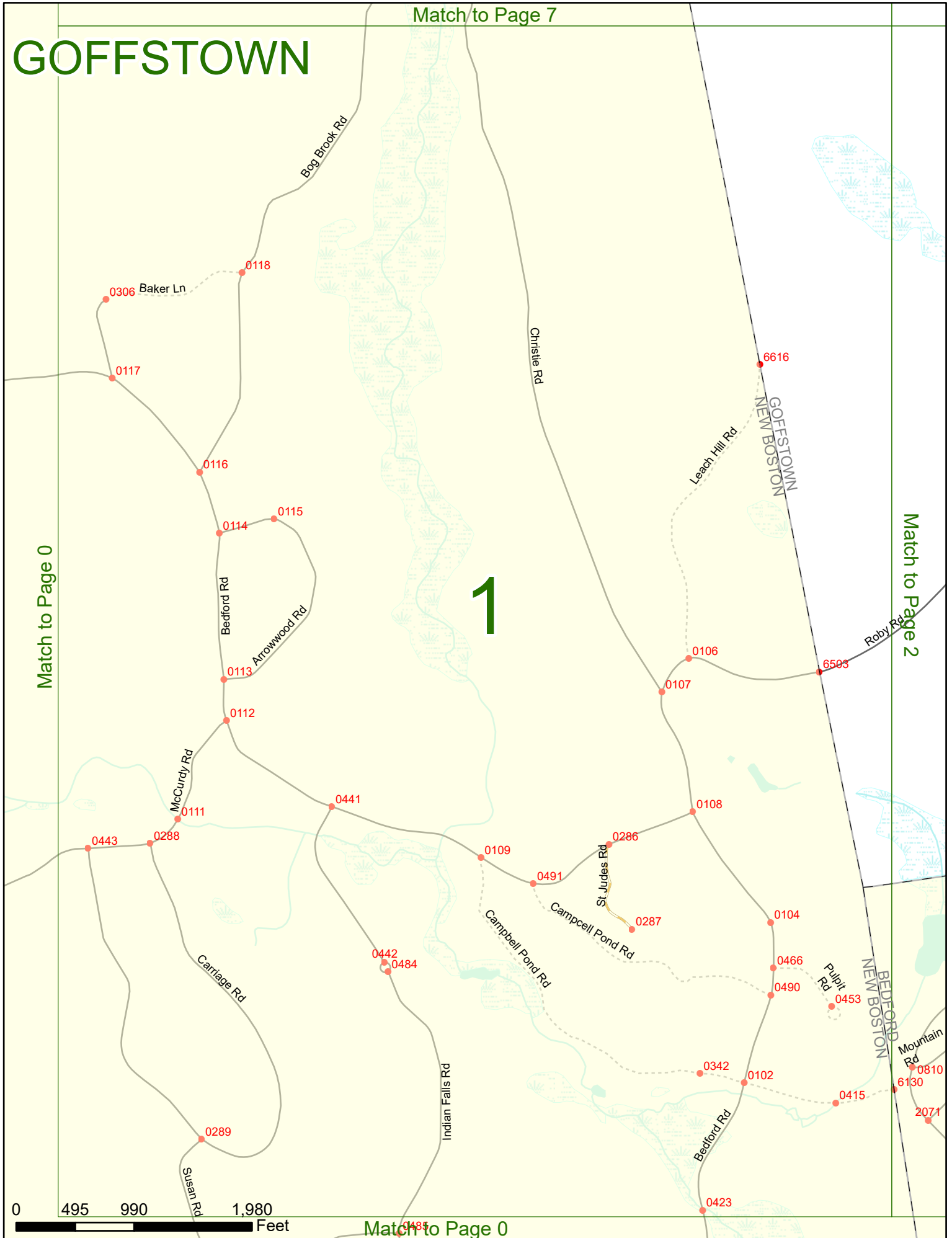
Match to Page 0

Match to Page 2

1

0 495 990 1,980 Feet

Match to Page 0



GOFFSTOWN

2

Match to Page 1

Match to Page 3

GOFFSTOWN
BEDFORD

BEDFORD
NEW BOSTON

Campbell Pond Rd 6130
 Pulpit Rd
 Mountain Rd 2073
 Three Corners Rd 2074
 Rockbound Rd 2072
 0810
 2075
 2071
 0809

Holbrook Hill Rd

2129

Perimeter Rd
 0732
 0723
 0897

Back Mountain Rd

0180

0179

0178

2130

2138

0 495 990 1,980 Feet

Match to Page 0

GOFFSTOWN

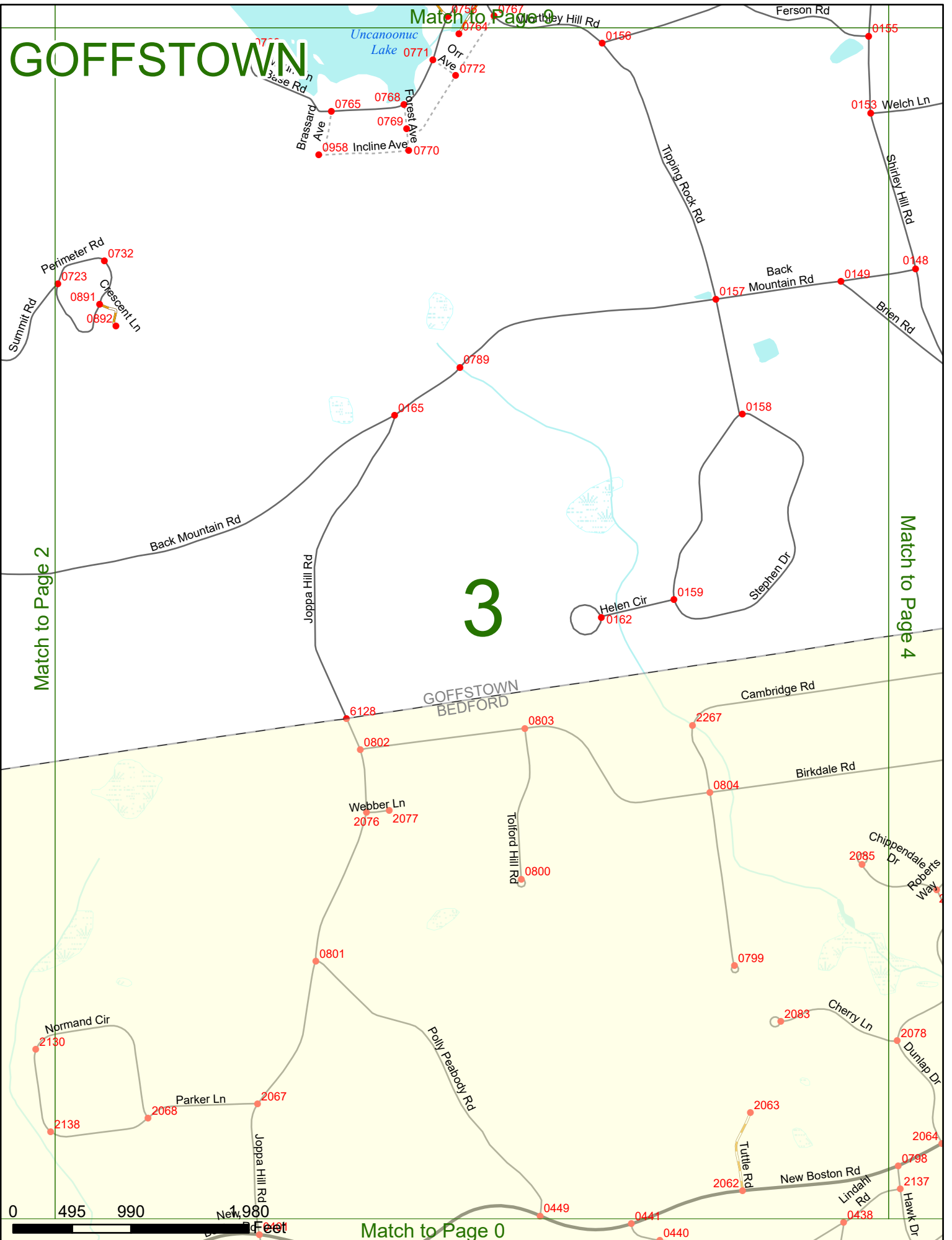
Match to Page 3

Match to Page 2

Match to Page 4

3

GOFFSTOWN
BEDFORD



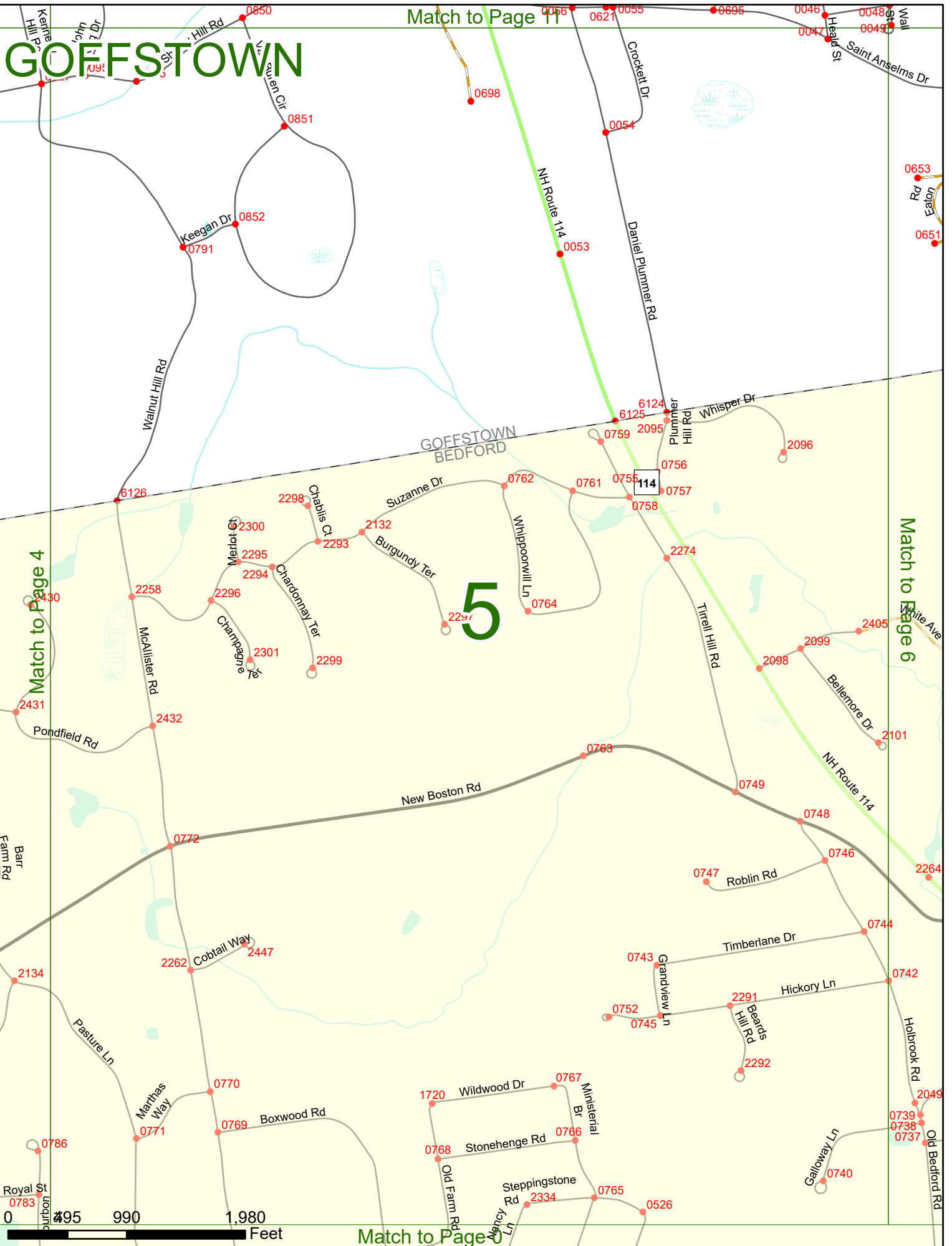
GOFFSTOWN

Match to Page 11

Match to Page 4

Match to Page 6

5



0 495 990 1,980 Feet

Match to Page 0

GOFFSTOWN


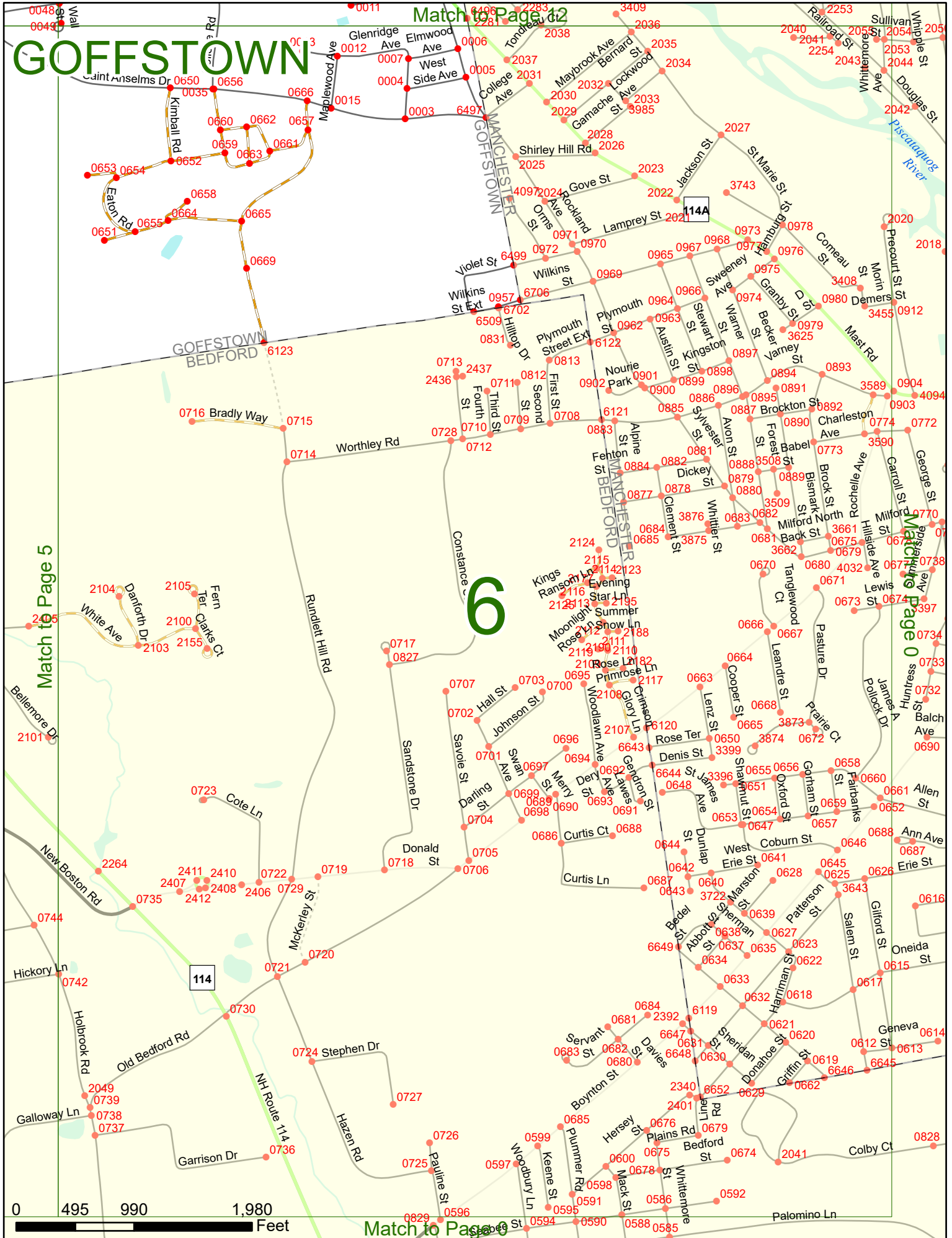
Match to Page 12

Match to Page 5

6

Match to Page 0

Match to Page 0



GOFFSTOWN

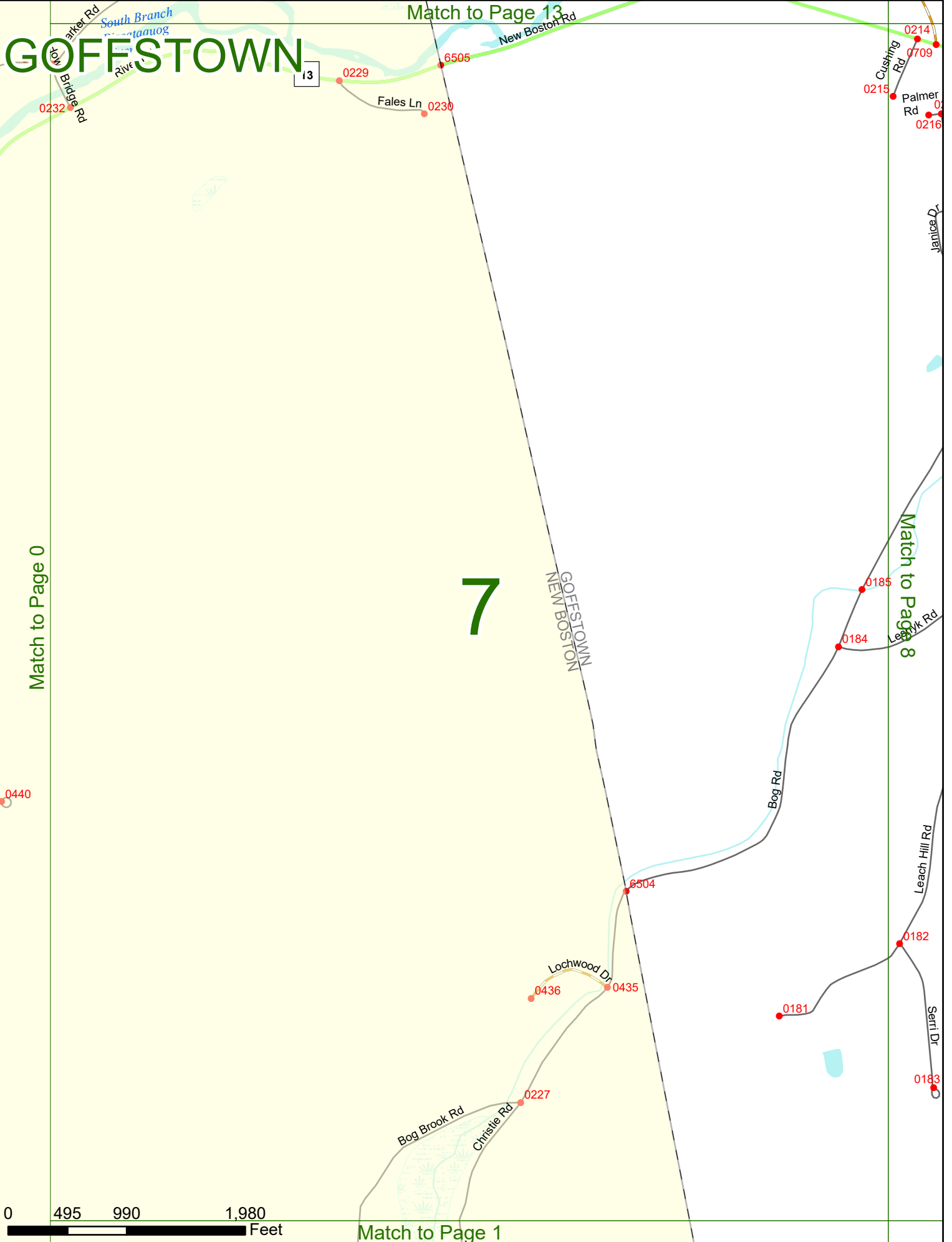
Match to Page 13

7

Match to Page 0

Match to Page 8

Match to Page 1



GOFFSTOWN

Match to Page 14

13

114

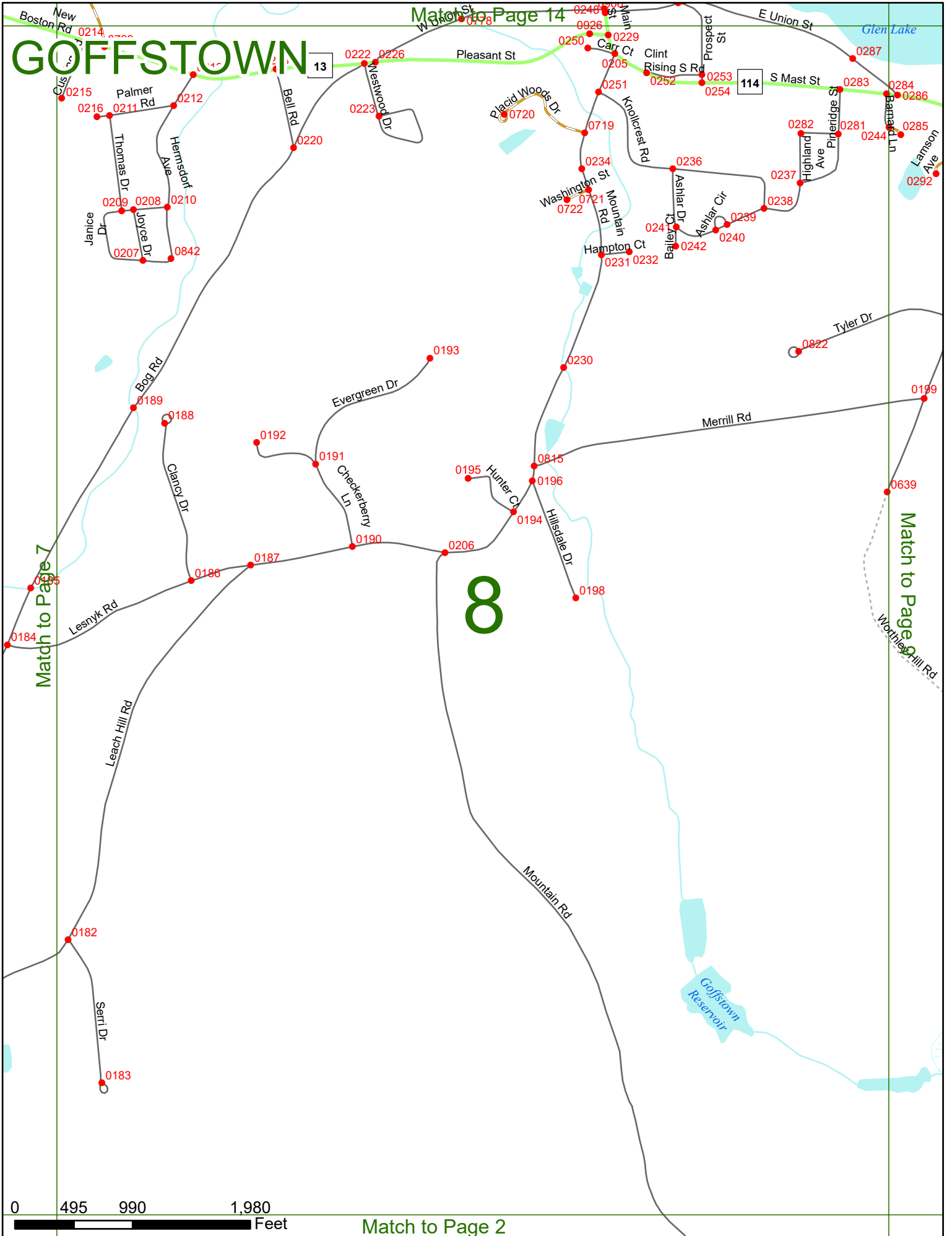
8

Match to Page 7

Match to Page 9

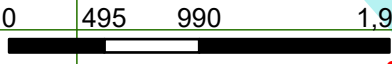
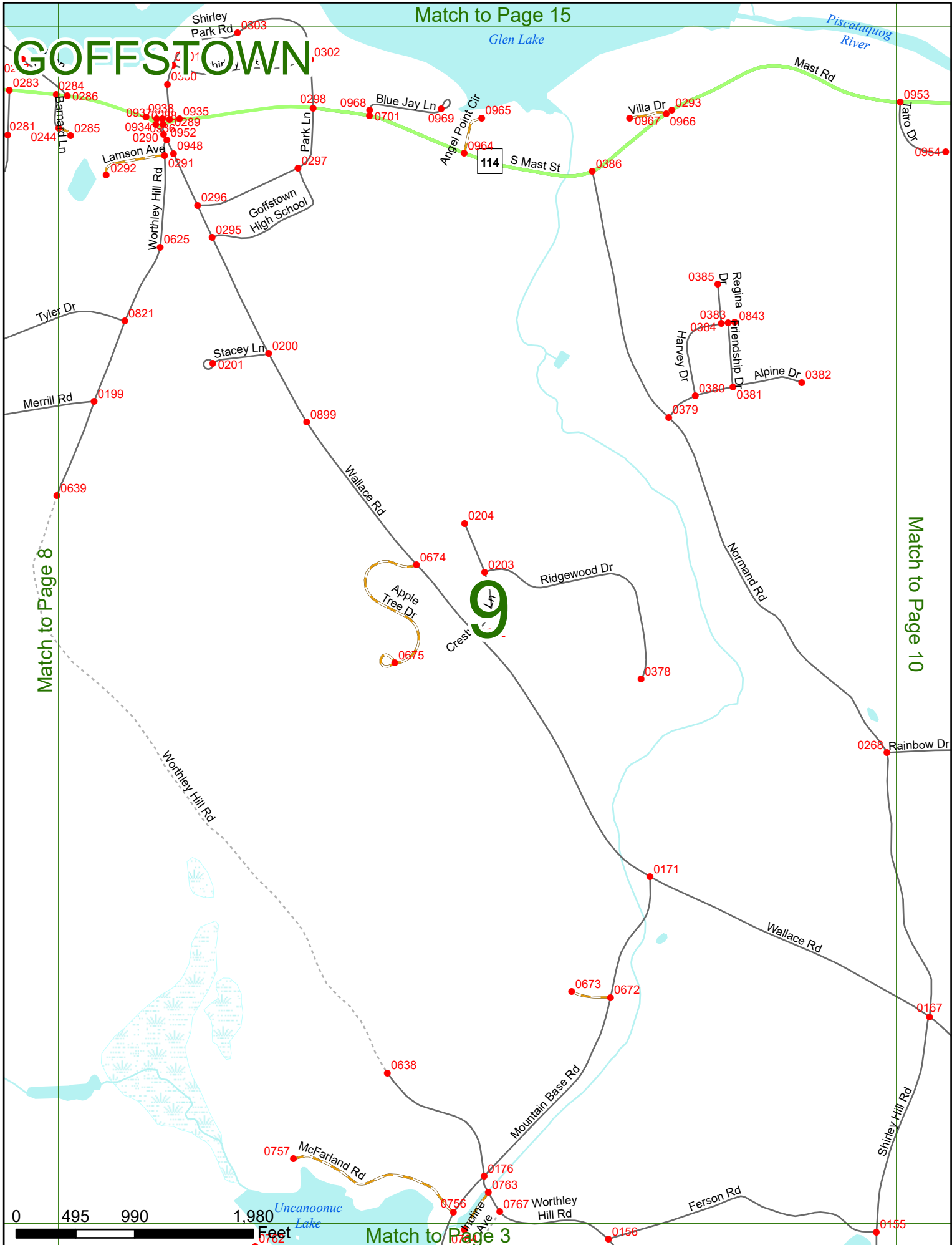
0 495 990 1,980 Feet

Match to Page 2



Match to Page 15

GOFFSTOWN



Match to Page 3

Match to Page 8

Match to Page 10

GOFFSTOWN

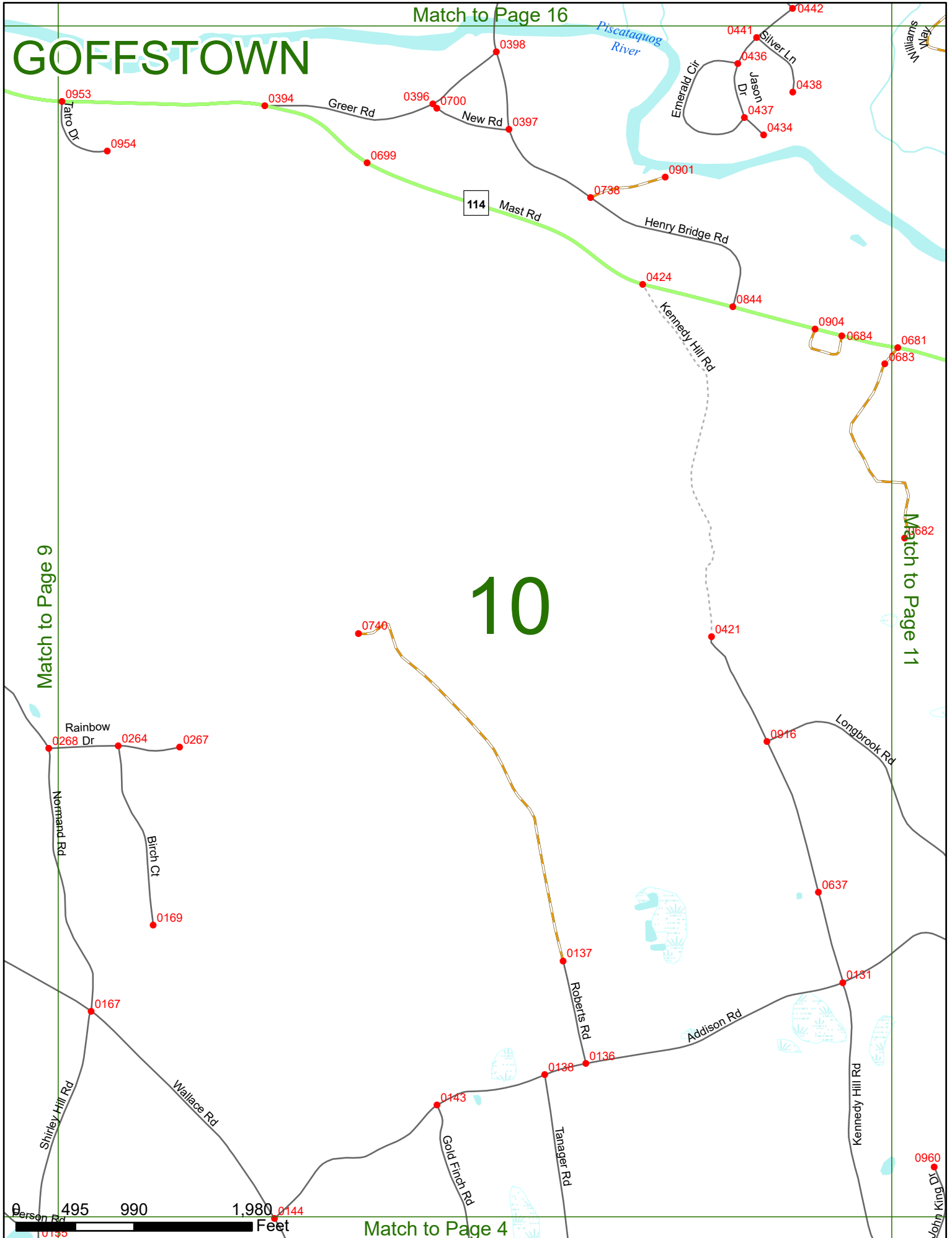
Match to Page 16

10

Match to Page 9

Match to Page 11

Match to Page 4



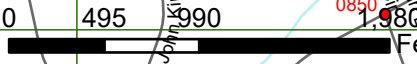
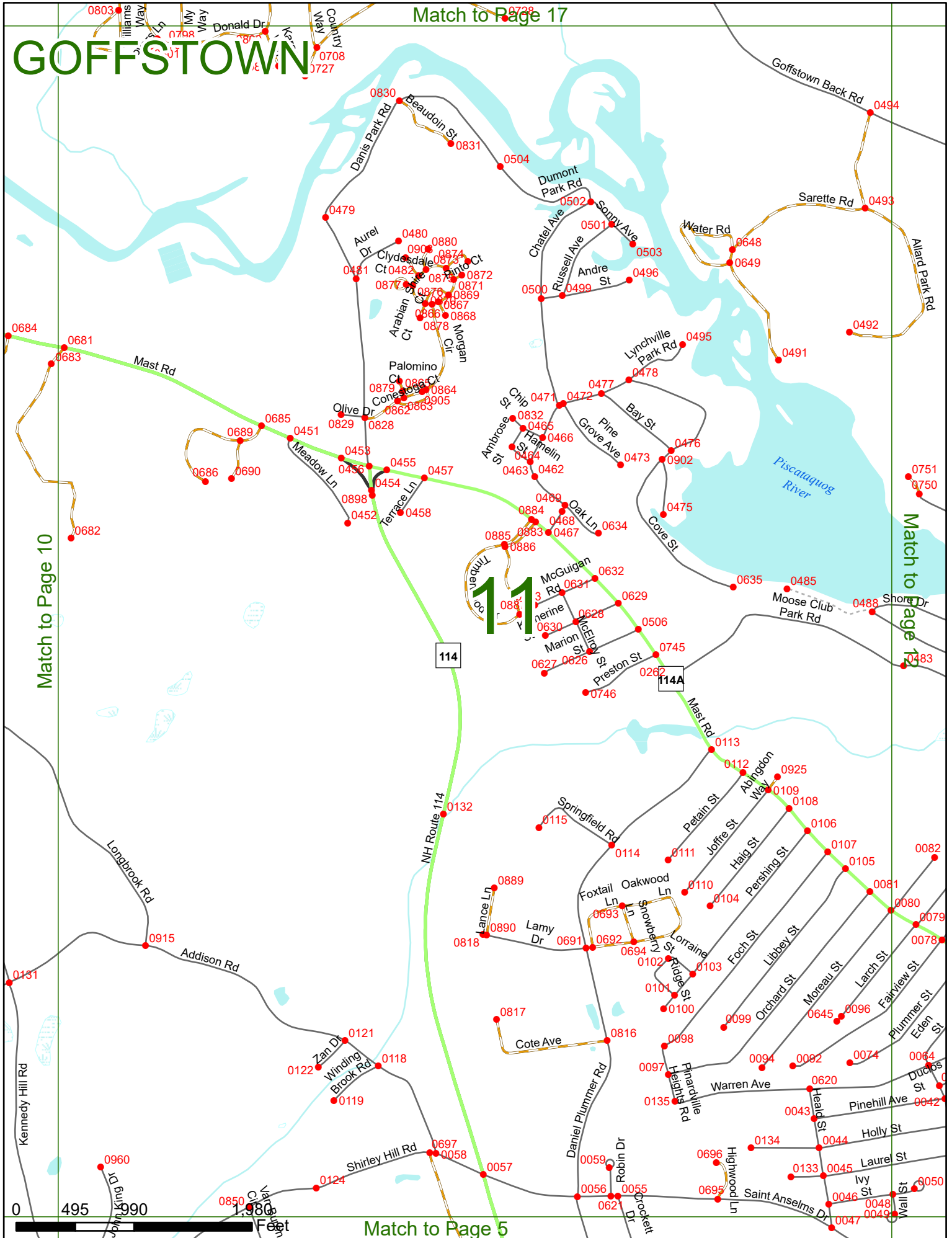
GOFFSTOWN

Match to Page 17

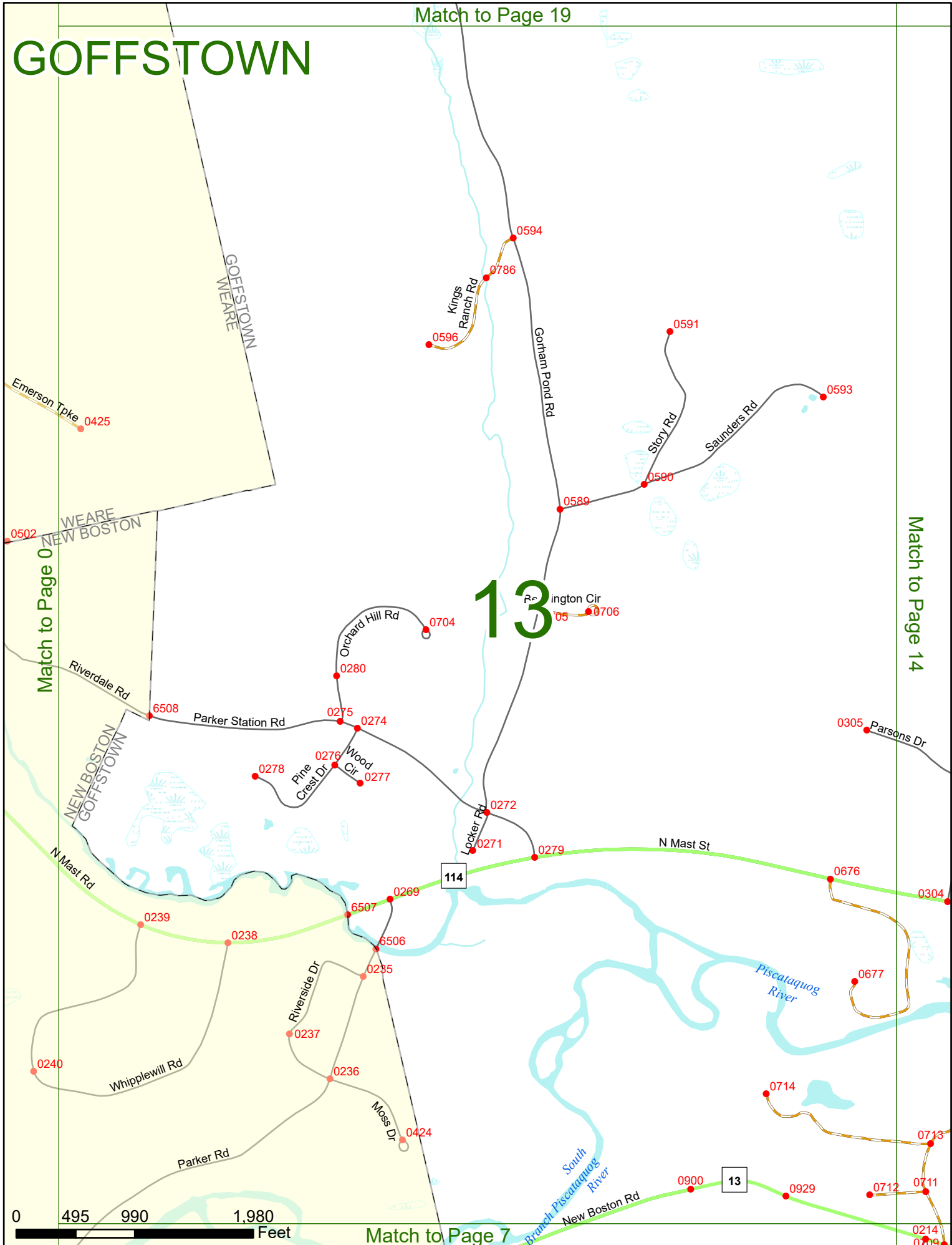
Match to Page 10

Match to Page 12

Match to Page 5




GOFFSTOWN



Match to Page 0

Match to Page 14

13



Match to Page 7

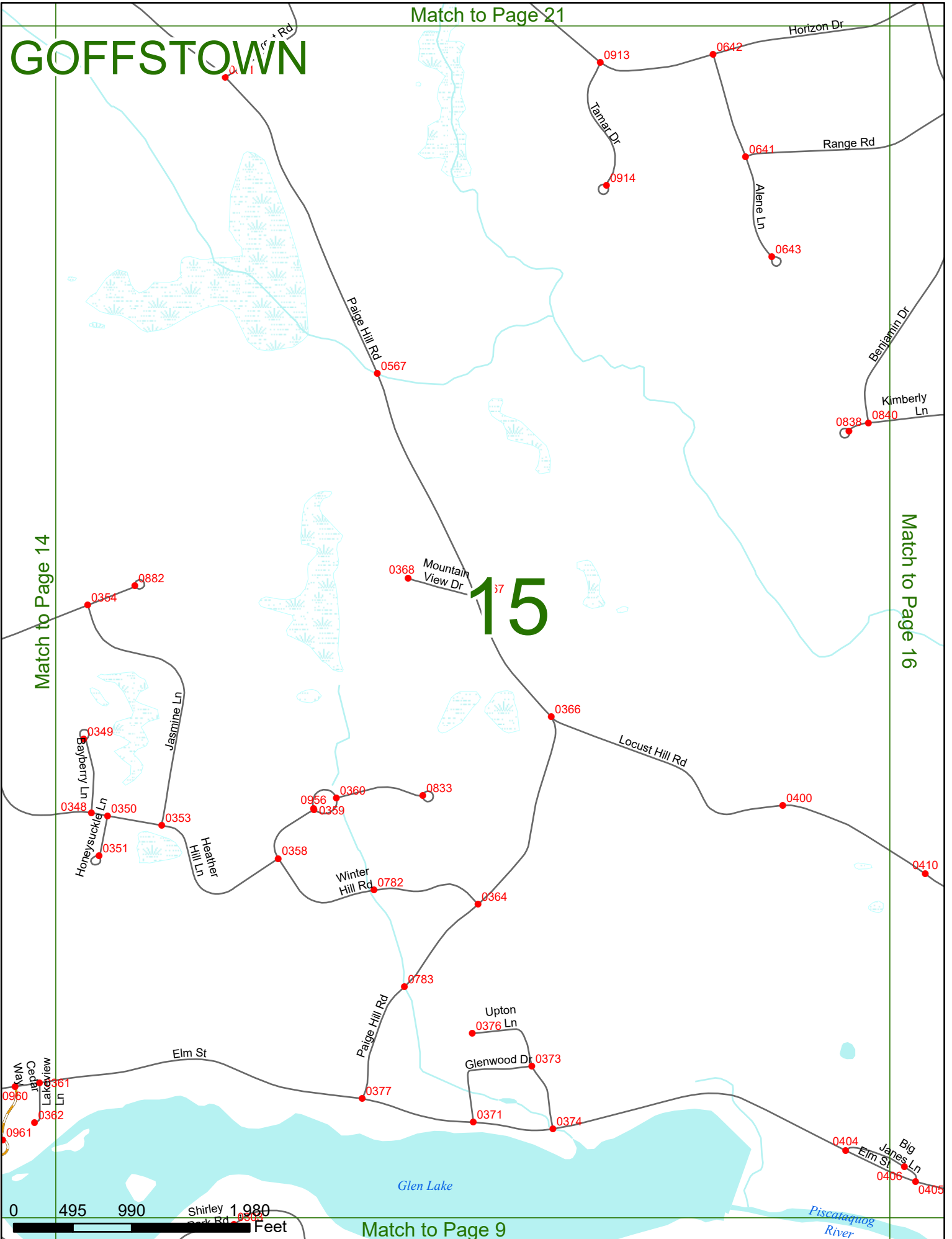
GOFFSTOWN

Match to Page 21

15

Match to Page 14

Match to Page 16

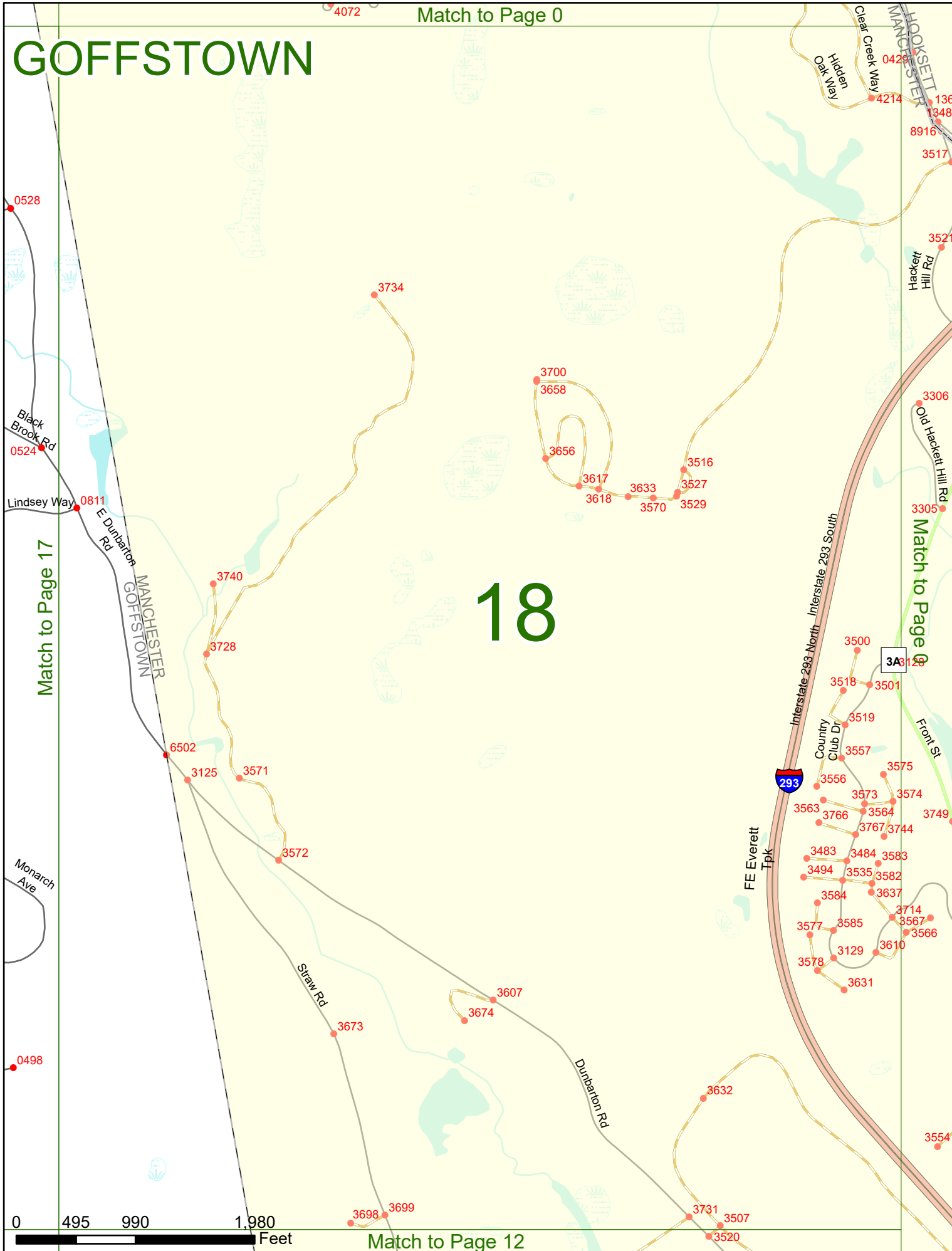


Match to Page 9

0 495 990 1980 Feet

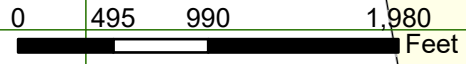
GOFFSTOWN

18



Match to Page 17

Match to Page 0



Match to Page 12

GOFFSTOWN

Match to Page 0

Gorham Pond

- 0324
- 0326
- 0325
- 0024
- 0025
- 0026
- 0027
- 0028
- 0322
- 0022
- 0023
- 0323
- 0321
- 0020

Gorham Pond Rd

19

0410 Hilltop Ln

Match to Page 20

DUNBARTON
GOFFSTOWN


8401

0599

Snook Rd

Gorham Pond Rd

GOFFSTOWN
WEARE

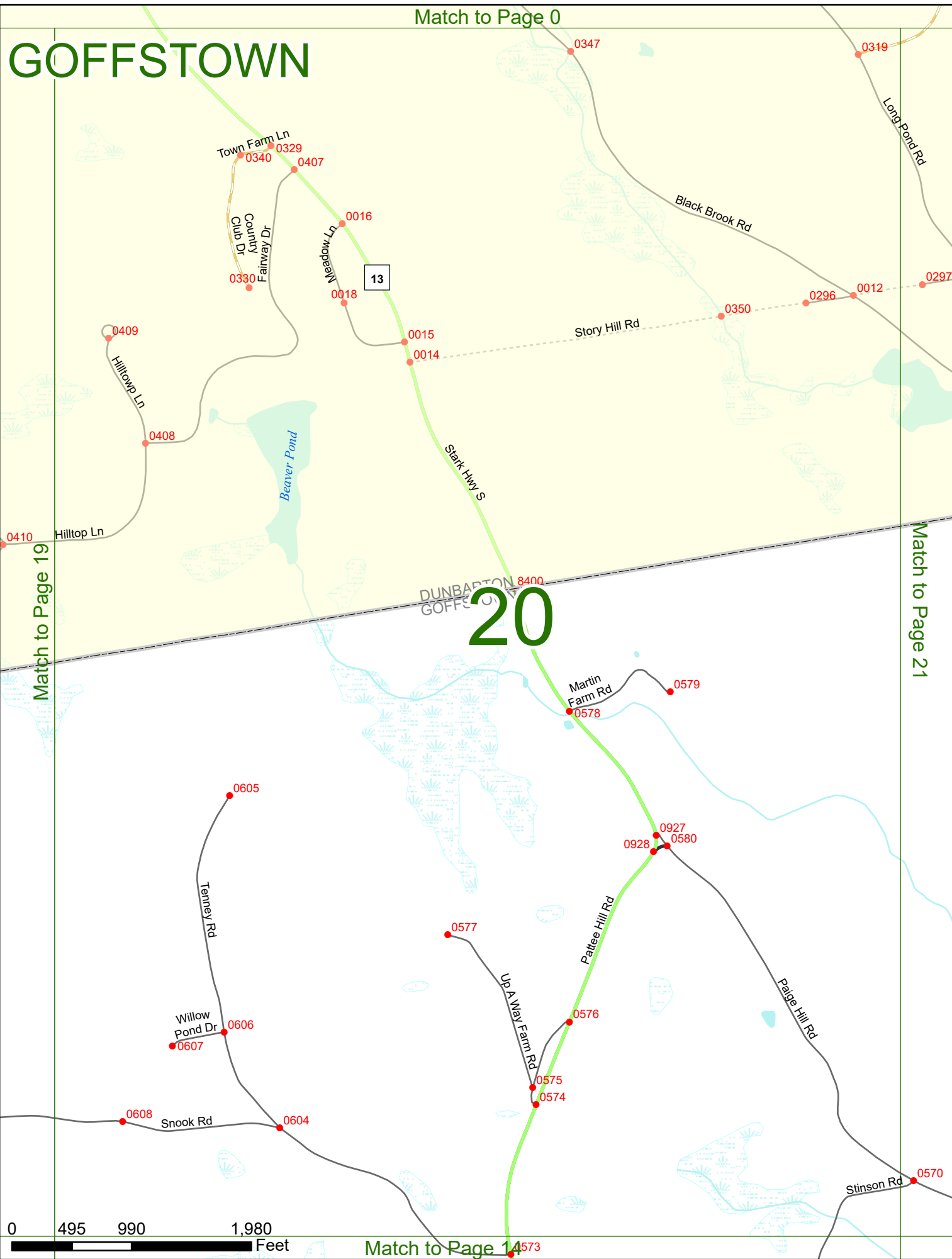


Match to Page 13

Hilltop Ln

Match to Page 0

GOFFSTOWN



Match to Page 19

Match to Page 21

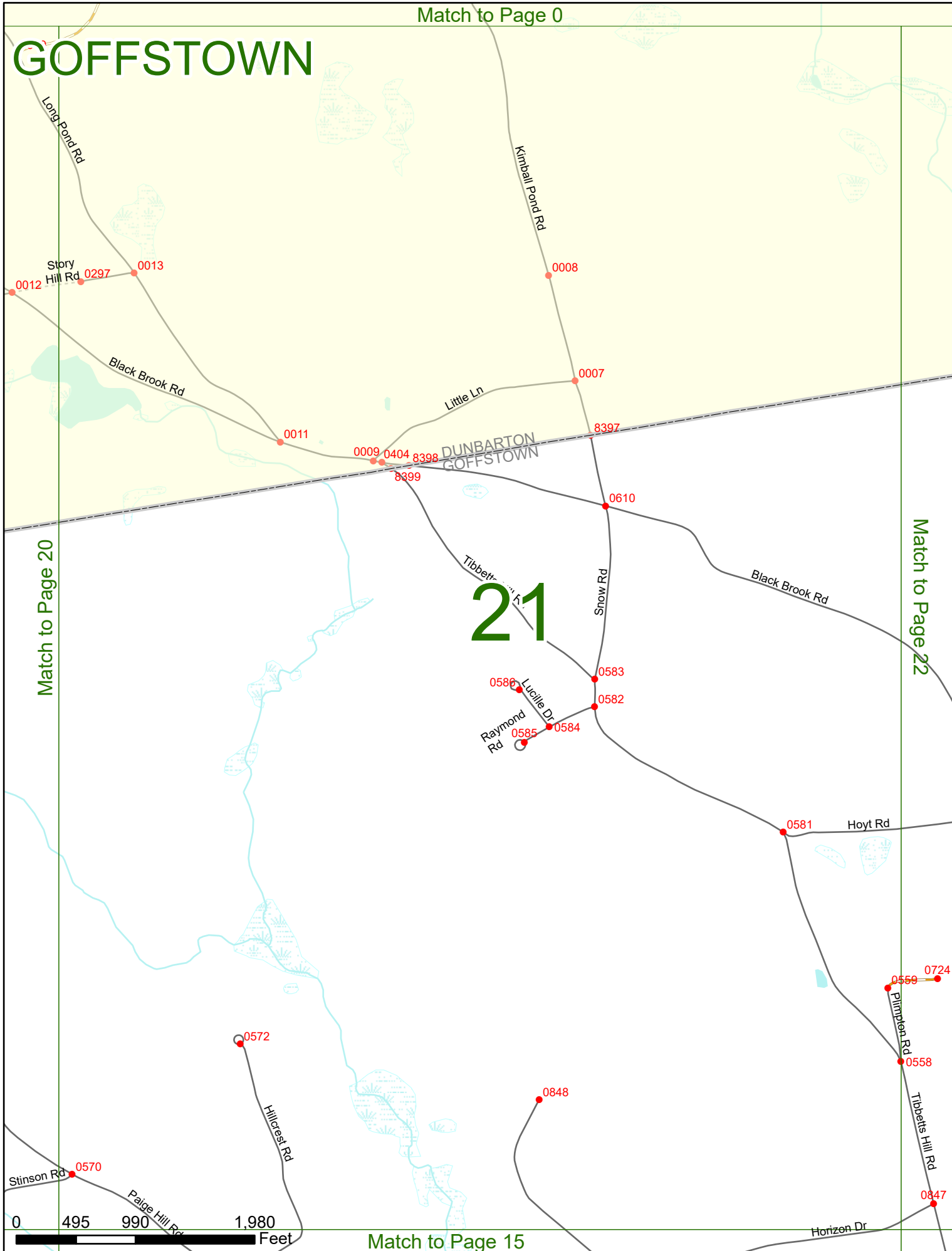
20

0 495 990 1,980 Feet

Match to Page 14

Match to Page 0

GOFFSTOWN



Match to Page 20

Match to Page 22

21



Match to Page 15

Match to Page 0

GOFFSTOWN

Purgatory Pond

22

Match to Page 23

Match to Page 21

0 495 990

1,980 Feet

Match to Page 16

Kelsea Rd

Montebona Rd

Montebona Rd

DUNBARTON
GOFFSTOWN

Hoyt Rd

Portage Rd

Black Brook Rd

Cinnamon Dr

Tibbets Hill Rd

0908
Cortland
Way

Pasture

057230

0005

0006

0352

8396

0615

0614

0556

0555

0550

0548

0541

0559

0724

0558

0847

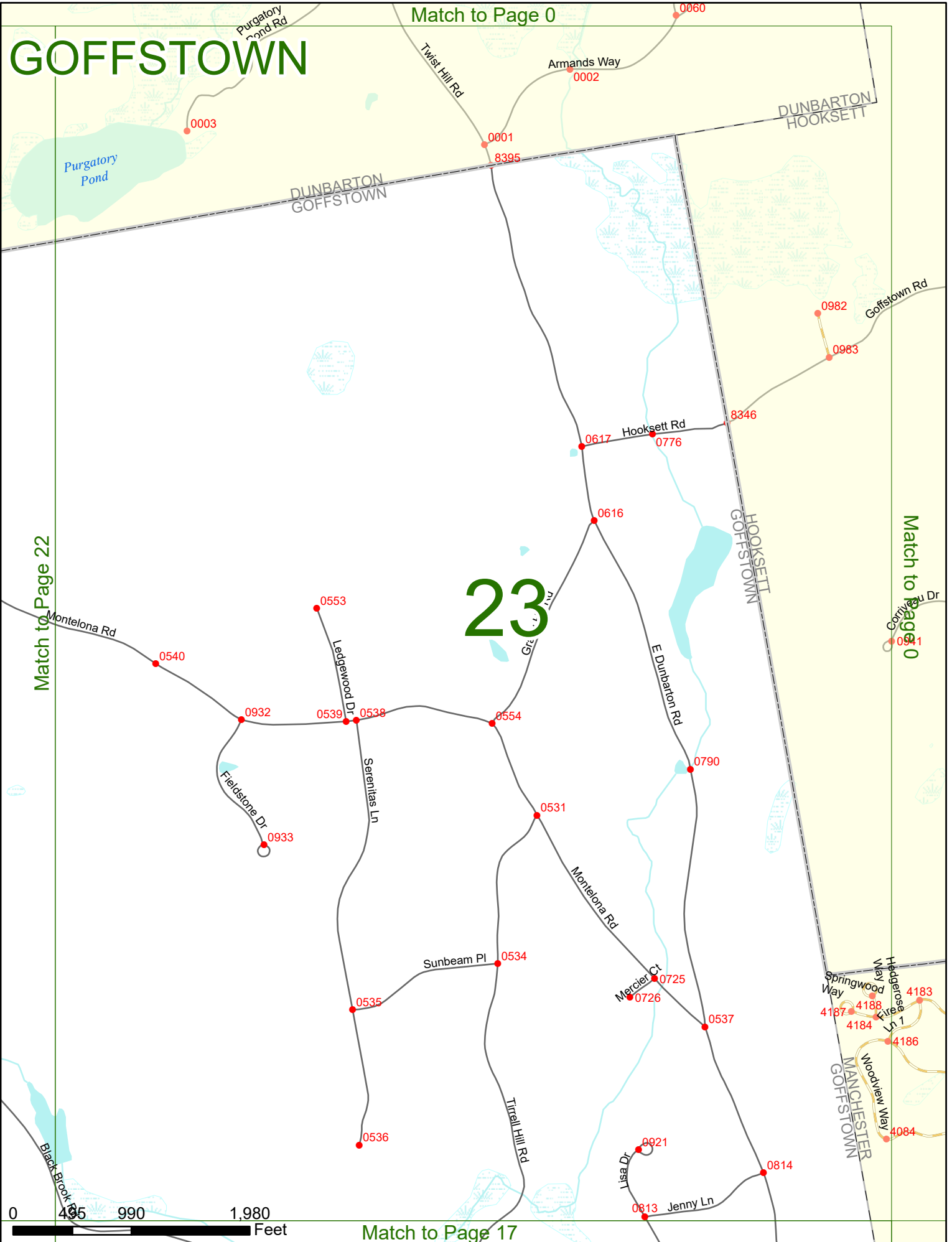
GOFFSTOWN

Match to Page 0

Match to Page 22

Match to Page 0

23



Match to Page 17