



Maps and data sets are not guaranteed to be free from errors and omissions. Data is in a constant state of update and correction by various groups and agencies. Information displayed on this map is the best available at the time of publication.

# 2025 Nodal Reference Bookmap

## LEGEND



NHDOT will accept crash locations based on the State of NH Uniform Police Traffic Accident Report.

Crash occurred on:

**Option 1**     Street Address  
                   123 Main Street

**Option 2**     Route No and/or     Distance from             NESW             Intesecting Road, Bridge,  
                   Street name             Intersecting Street                                     Town/County line  
                   Main Street                     500                     E                     Oak Street

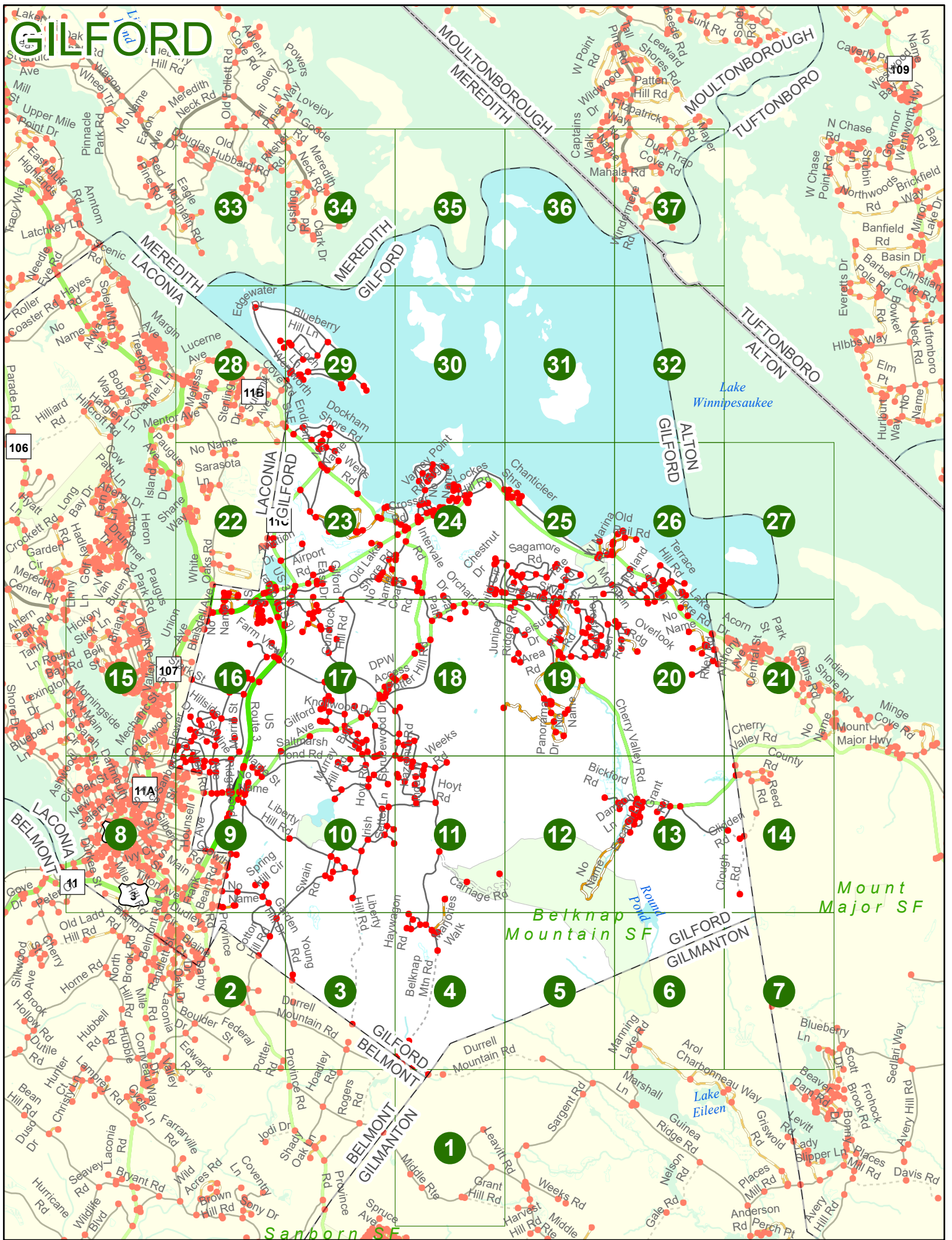
**Option 3**     First Node                     Distance from First Node                     Second Node  
                   515                                     212                                     632

**Option 4**     Route No and/or             Mile Marker on Interstate Only             NESW             Mile (Marker)  
                   Street name  
                   189S                                     700 feet                                     S                     36.8

**Option 3 – Example**

Street Name                     Loudon Road  
First Node                             803  
Distance from First Node             318 Ft  
Second Node                             813





# GILFORD

Match to Page 4

# 1

Match to Page 0

Match to Page 0

Match to Page 0

0 495 990 1,980 Feet

6055

GILFORD  
BELMONT

GILFORD  
GILMANTON

6108

Durrell Mountain Rd

0529

0527

0198

Leavitt Rd

0197

0207

0208

Middle Rte

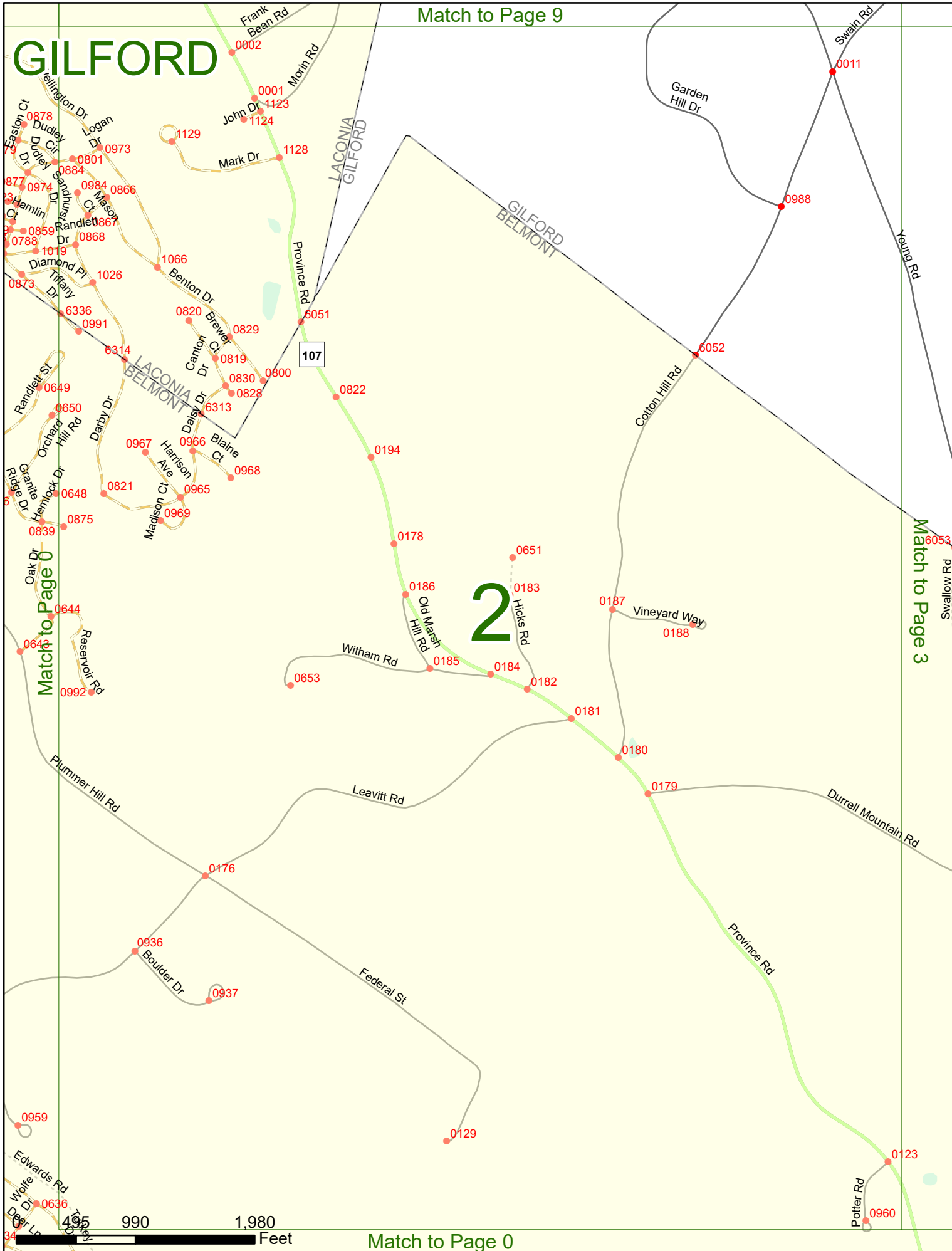
0196

0477

Grant Hill Rd

Match to Page 9

# GILFORD



Match to Page 3

Match to Page 0

# 2

990 1,980 Feet

Match to Page 0

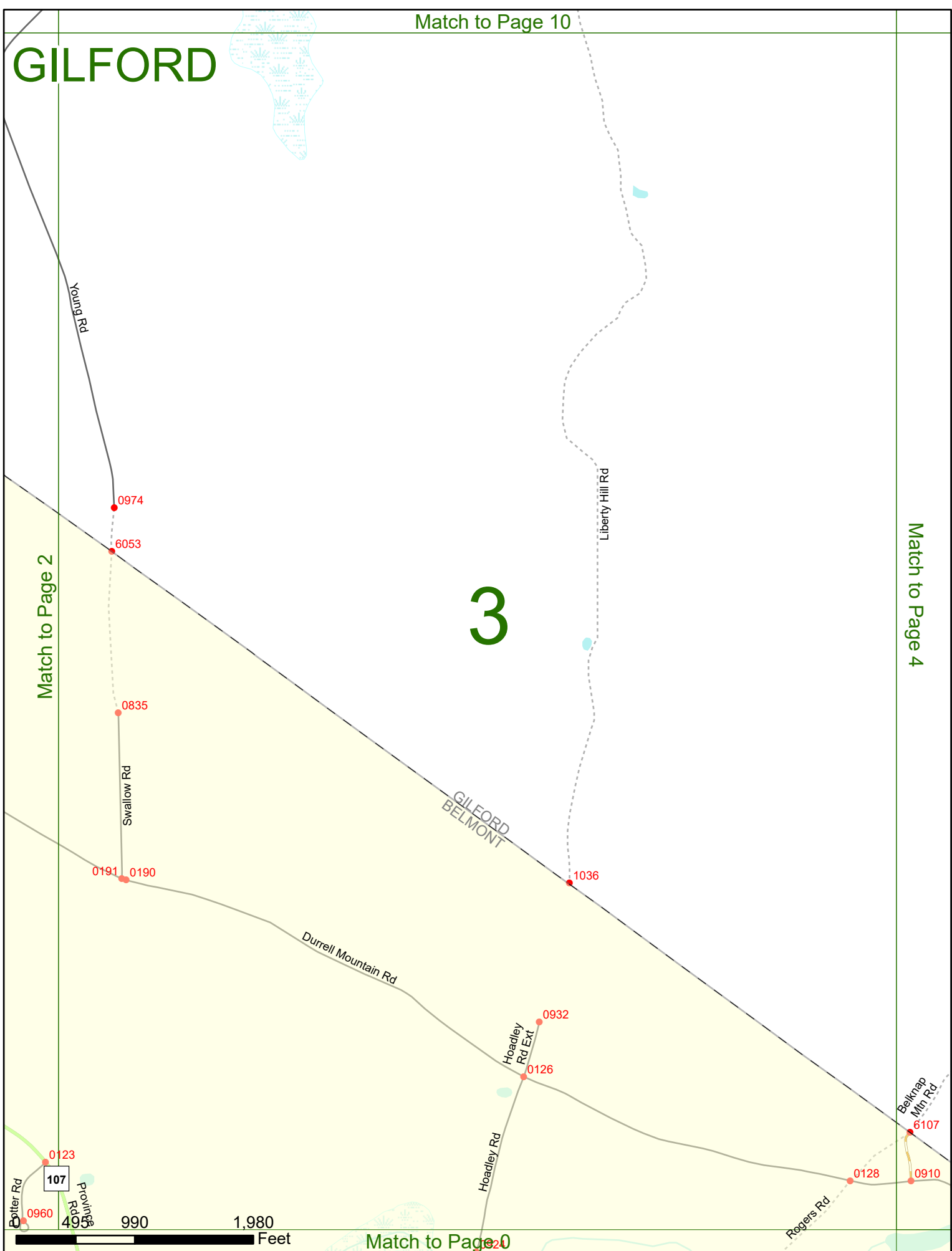
# GILFORD



# 3

Match to Page 2

Match to Page 4



# GILFORD

Match to Page 11

Match to Page 3

Match to Page 5

# 4

Belknap Mtn Rd

GILFORD  
GILMANTON

Durrell Mountain Rd

0009  
0007  
0006  
0005  
0004


0986  
0002  
0001

0003

0970

6107

0128  
0910  
0834  
6055



Match to Page 1

Match to Page 12

# GILFORD

*Belknap  
Mountain SF*

# 5

GILFORD  
GILMANTON

Match to Page 4

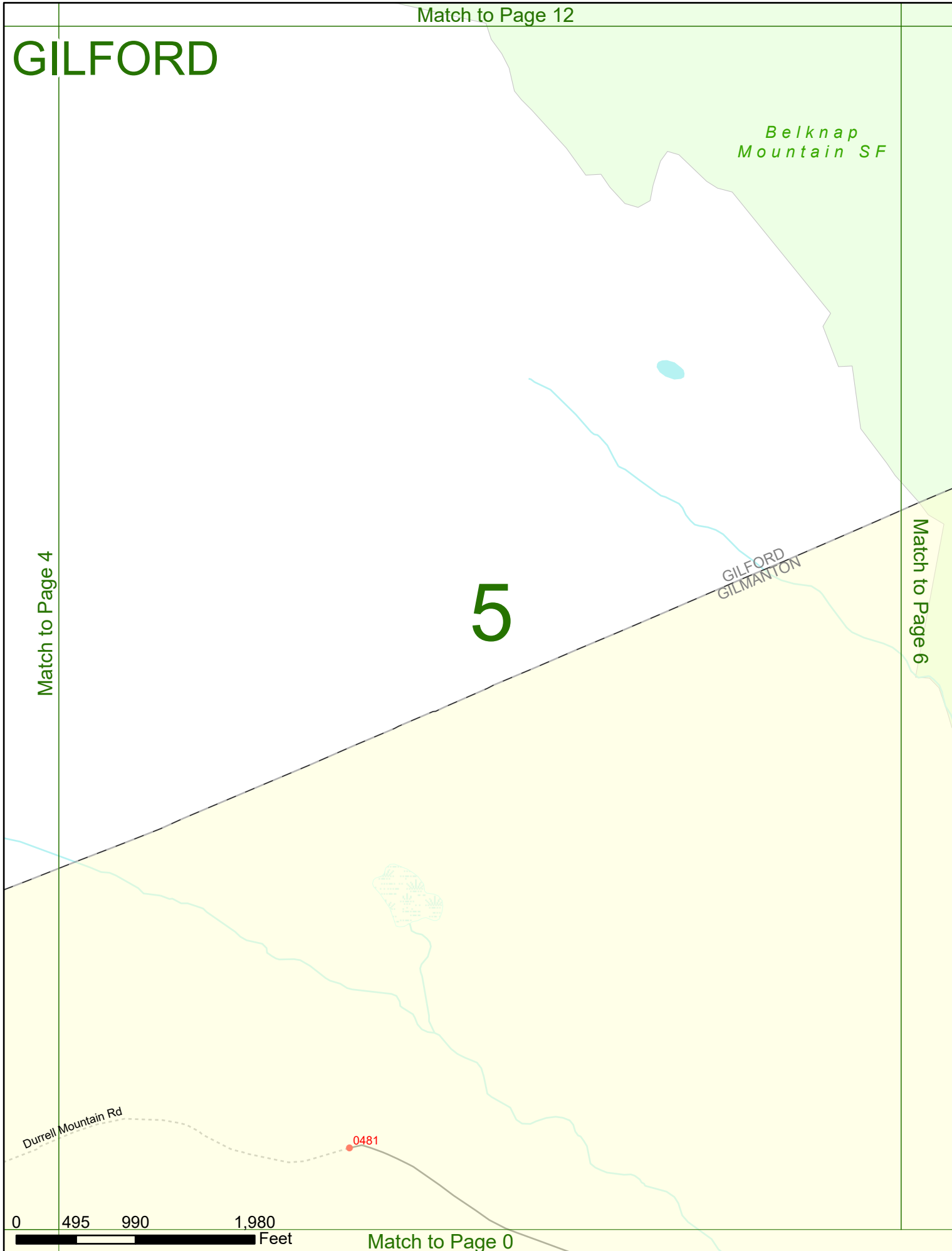
Match to Page 6

Durrell Mountain Rd

0481

0 495 990 1,980 Feet

Match to Page 0





# GILFORD

Round Pond

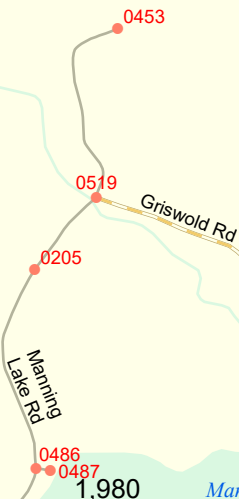
Belknap Mountain SF

GILFORD  
GILMANTON

# 6

Match to Page 5

Match to Page 7



0 495 990

Feet

Match to Page 0

Match to Page 14

# GILFORD

GILFORD  
GILMANTON

Match to Page 6

ALTON  
GILMANTON

# 7

Match to Page 0

1334

Alton Mountain Rd

0212

1211

Blueberry Ln

0784

0209

0785

Alton Shores Rd

Scott Dr

Larry Dr

Hills Pond

0 495 990 1,980 Feet

Match to Page 0

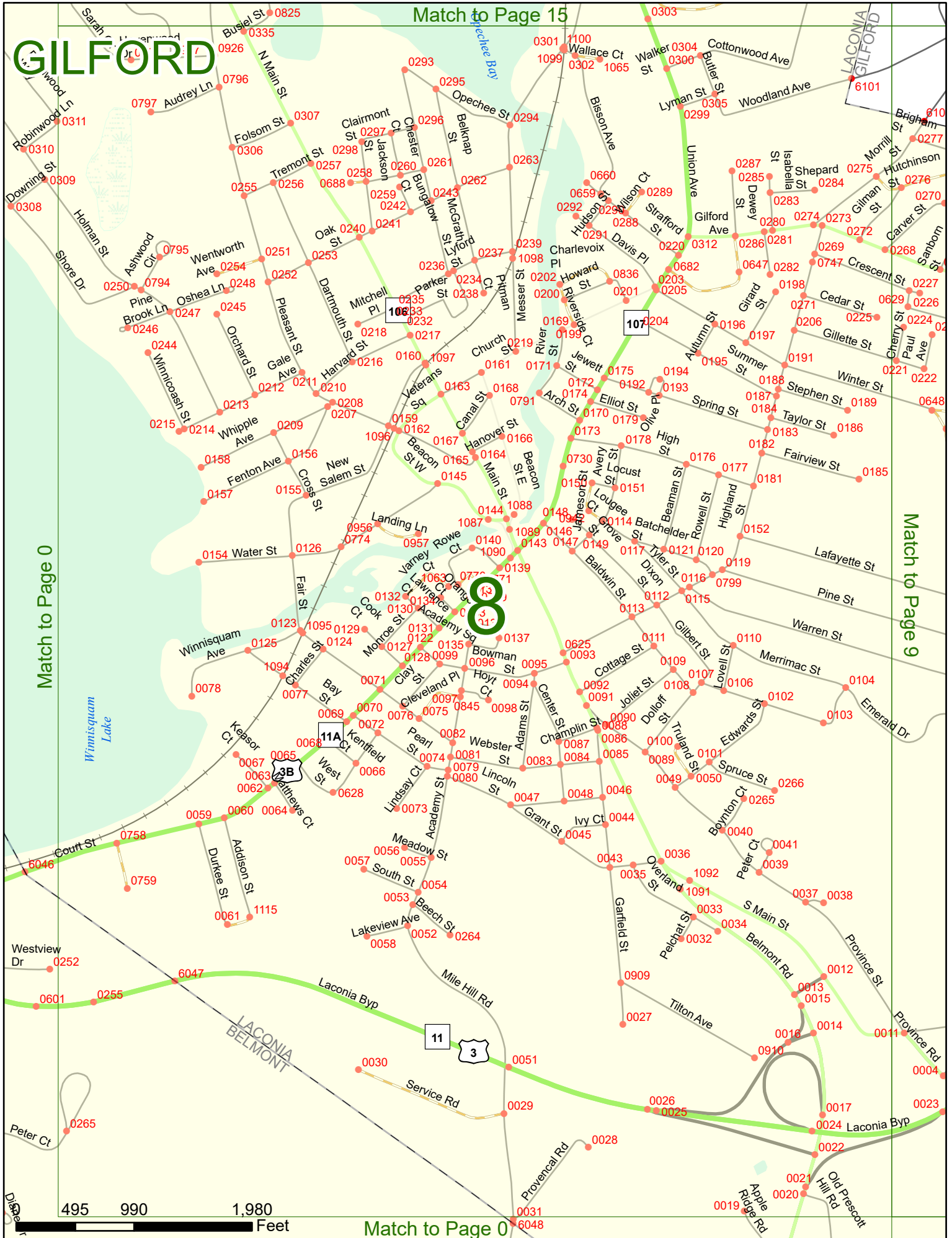
# GILFORD

Match to Page 15

Match to Page 0

Match to Page 9

Match to Page 0



495 990 1,980 Feet

# GILFORD


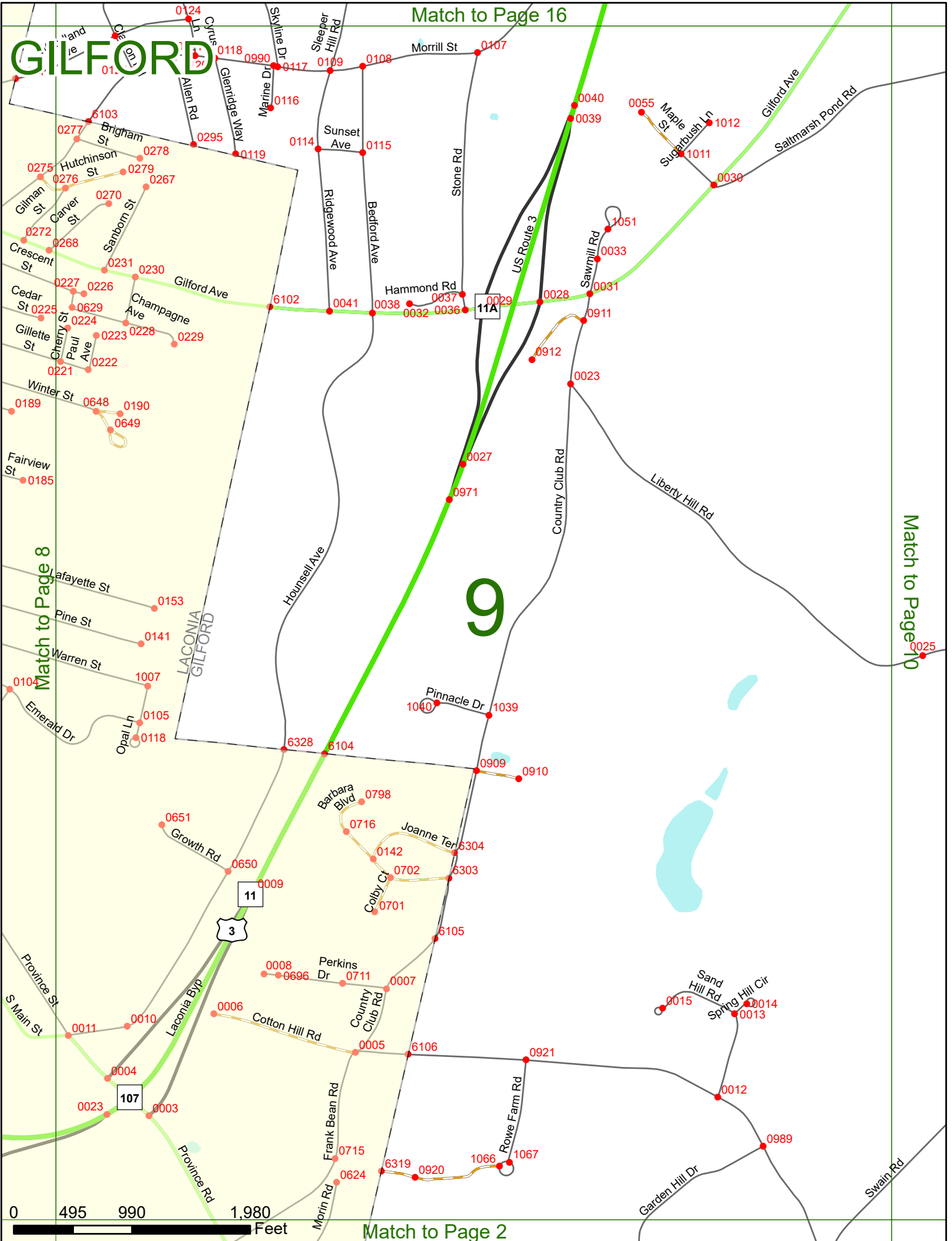
Match to Page 16

# 9

Match to Page 10

Match to Page 8

Match to Page 2

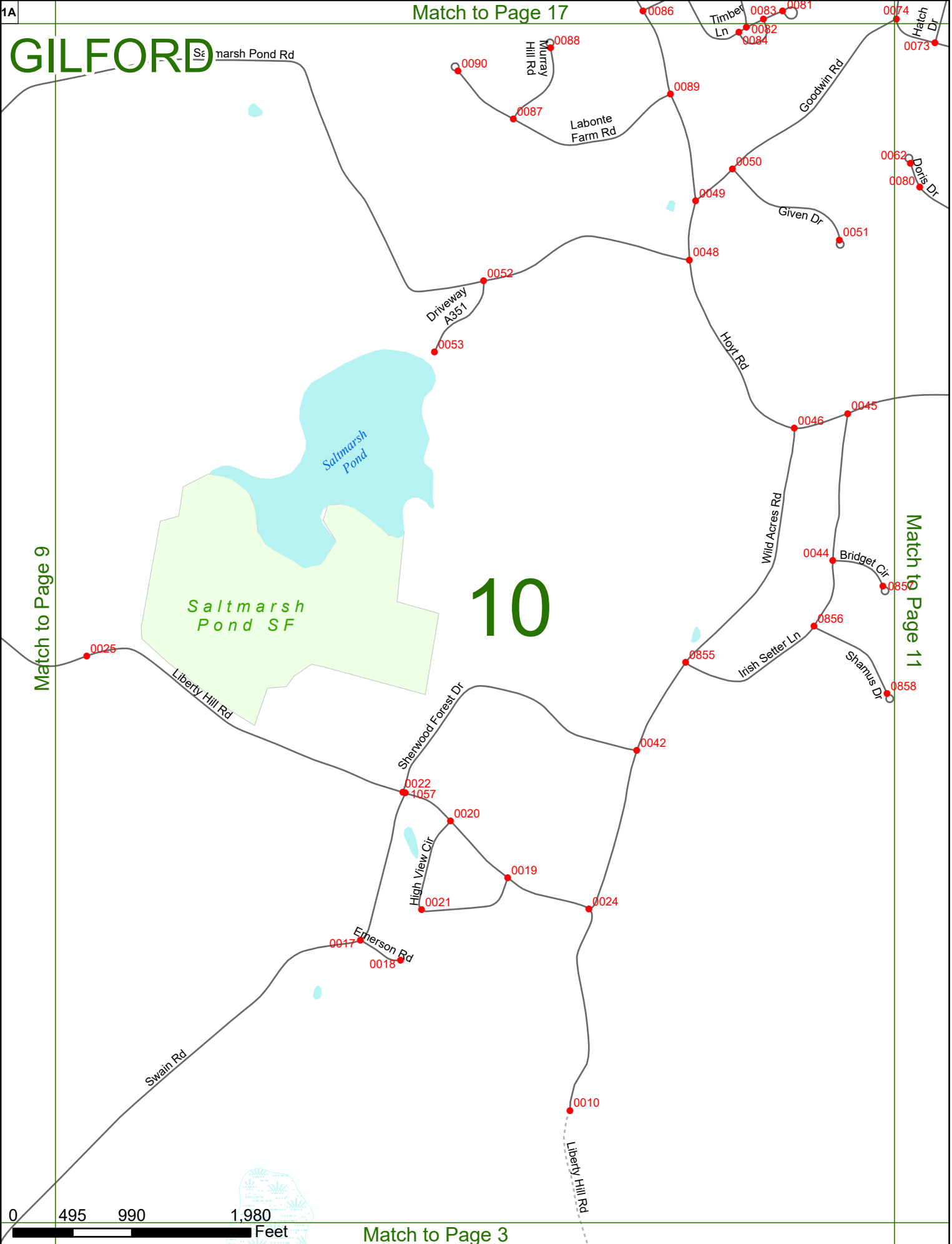


# GILFORD

# 10

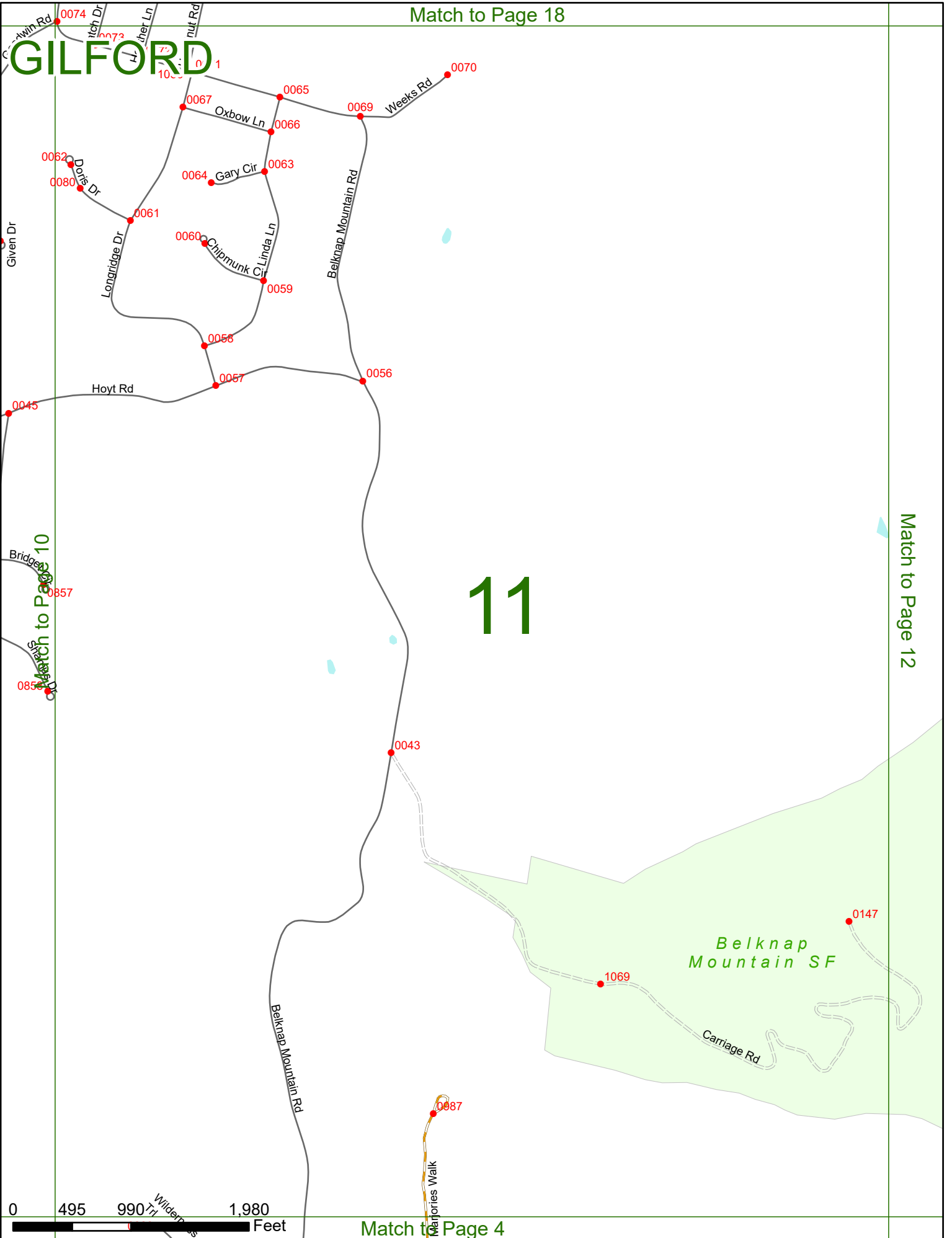
Match to Page 9

Match to Page 11



Match to Page 18


# GILFORD



Match to Page 12

# 11

Belknap Mountain SF



Match to Page 4

# GILFORD

Match to Page 11

Match to Page 13

# 12

*Belknap Mountain SF*

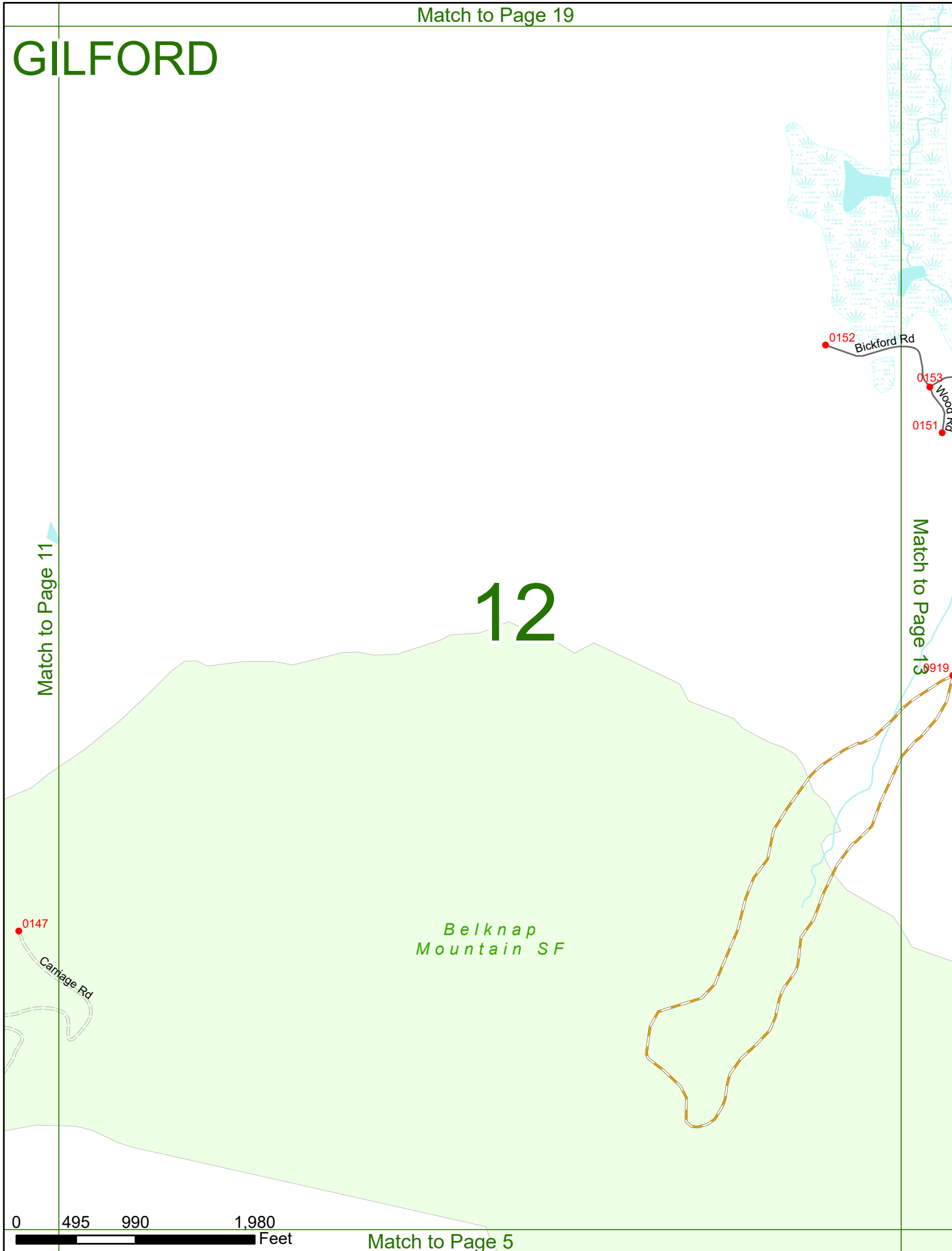
0147  
Carriage Rd

0152 Bickford Rd  
0153 Wood Rd  
0151

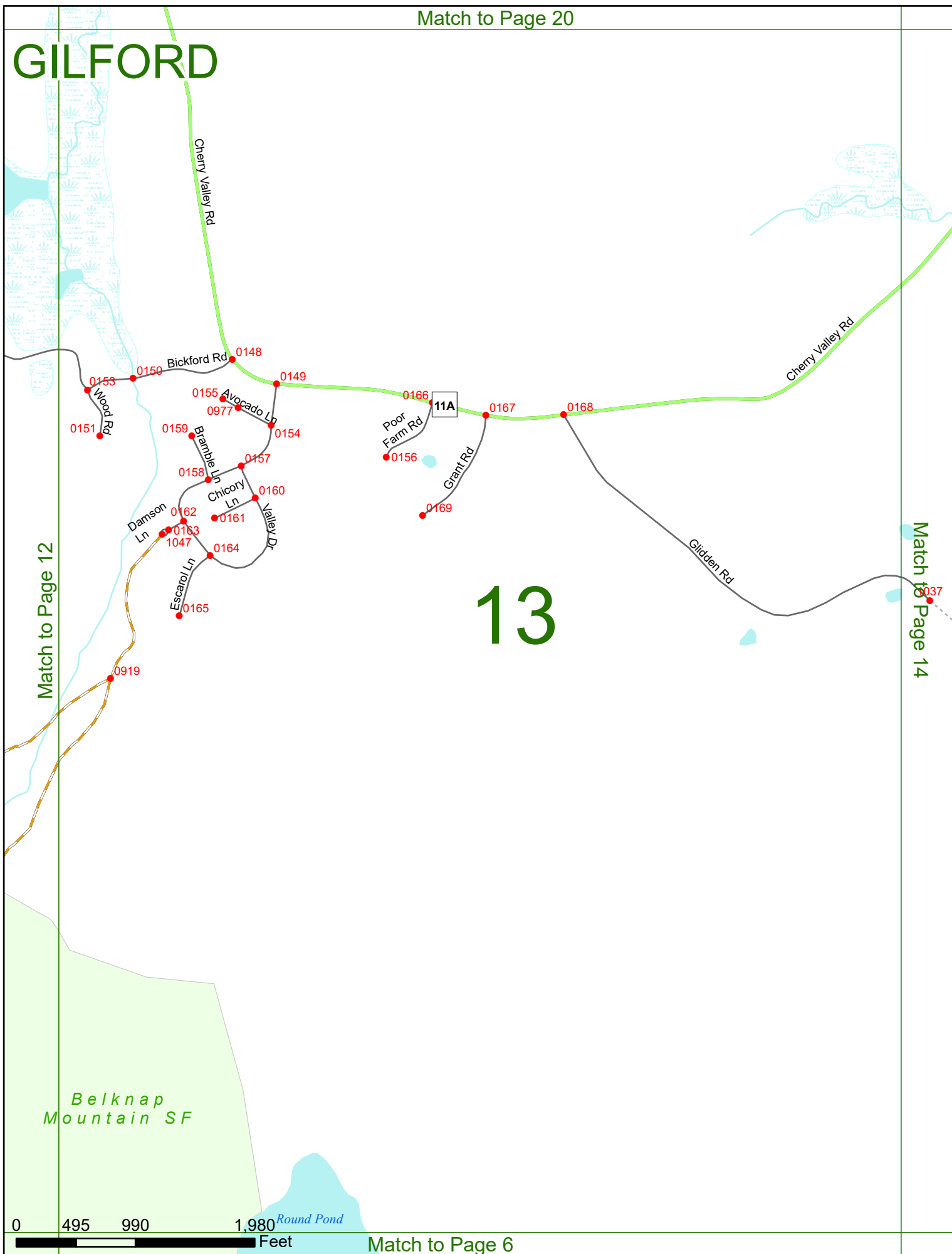
0919

0 495 990 1,980 Feet

Match to Page 5



# GILFORD




# 13

Match to Page 12

Match to Page 14

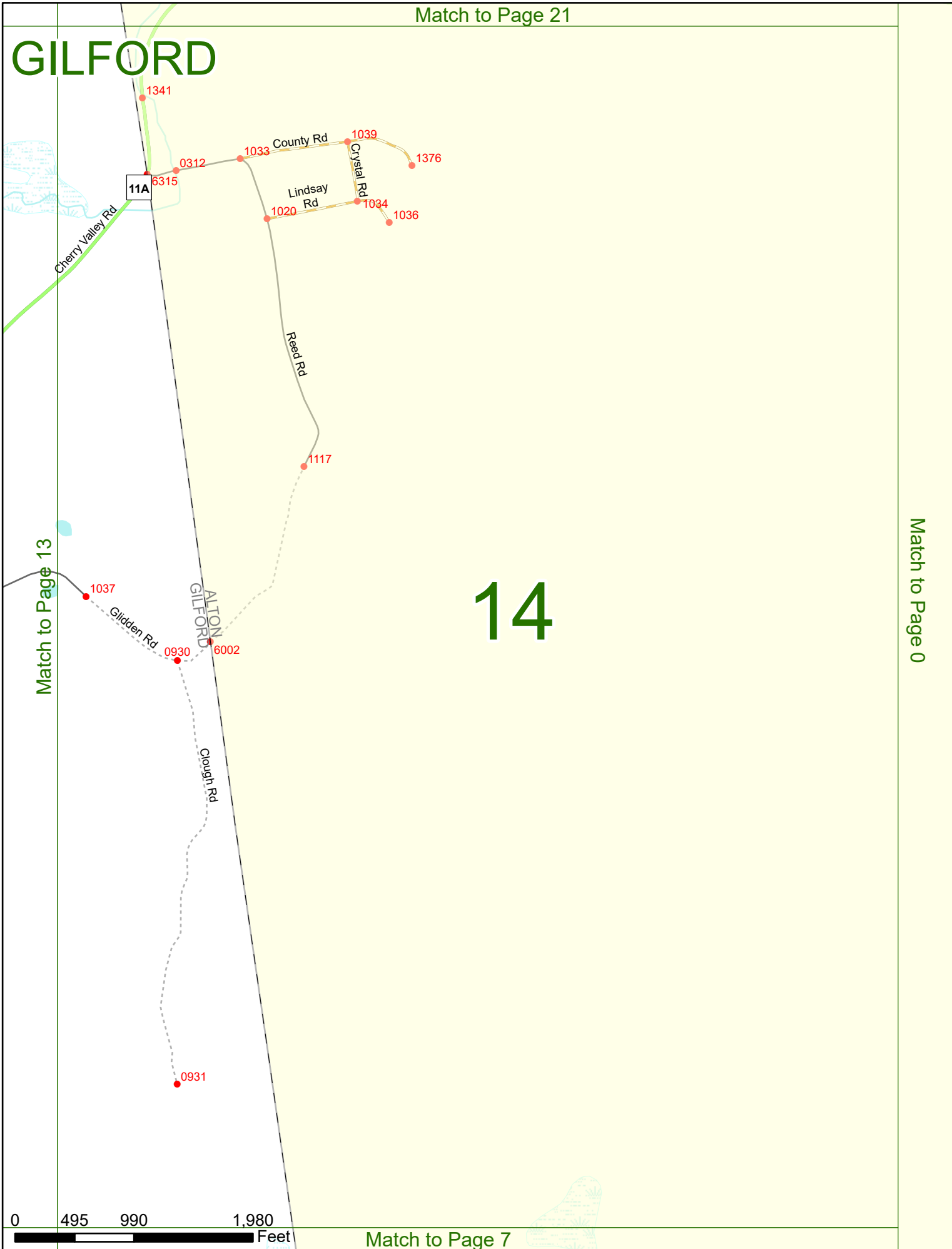
Belknap Mountain SF



Match to Page 6



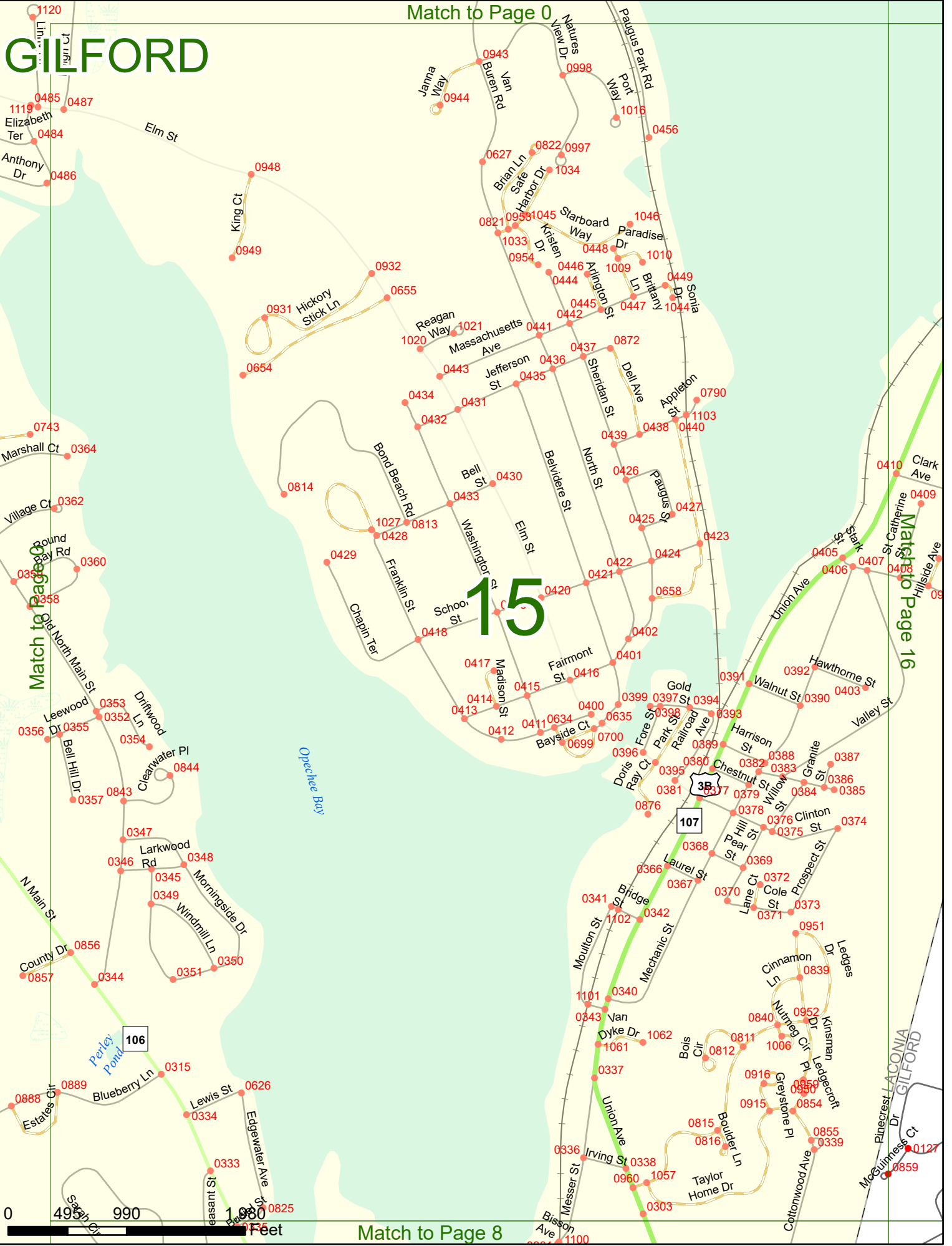
# GILFORD



# 14

# GILFORD

Match to Page 0

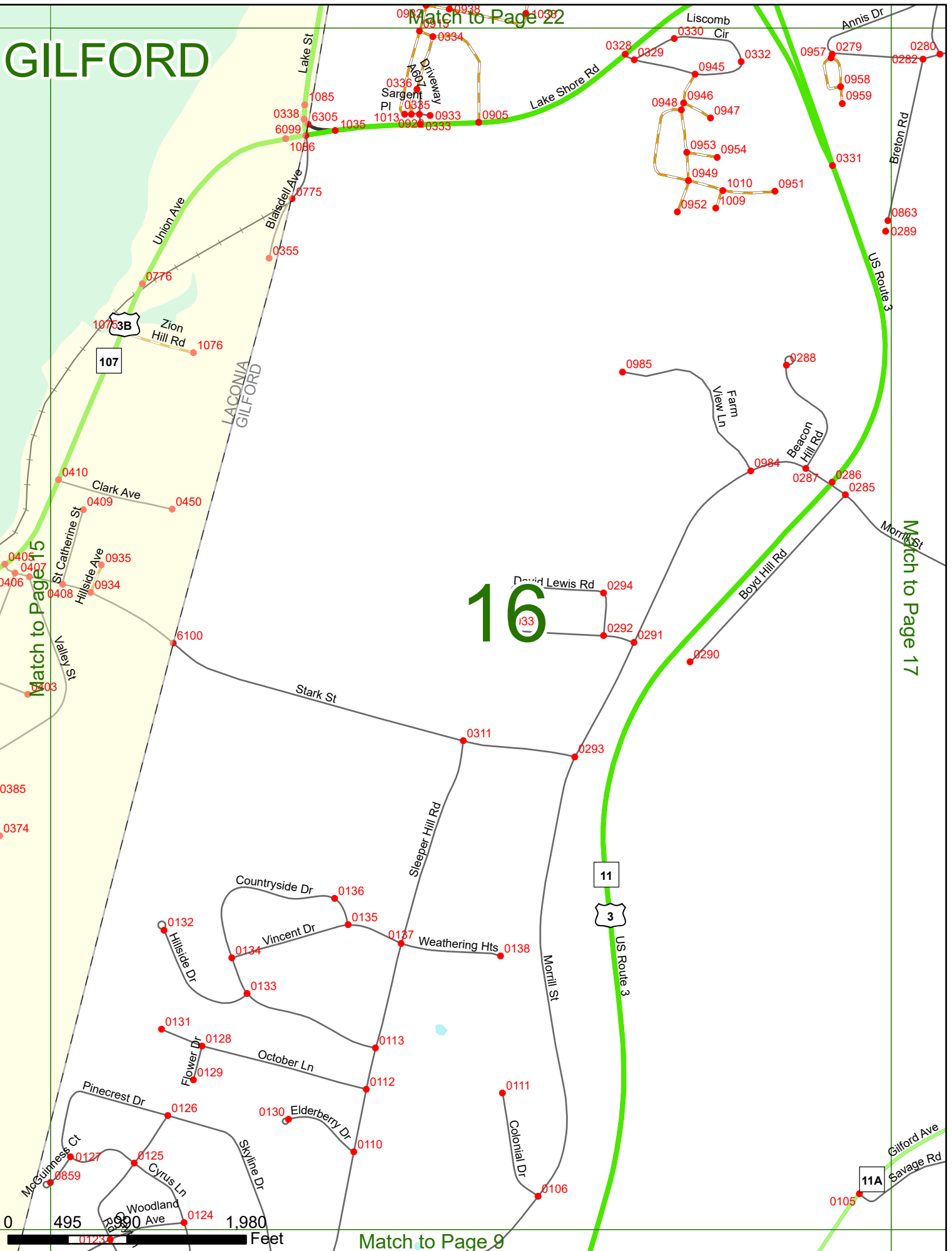


Match to Page 8

Match to Page 14

Match to Page 16

# GILFORD



16

0 495 990 1,980 Feet

Match to Page 9

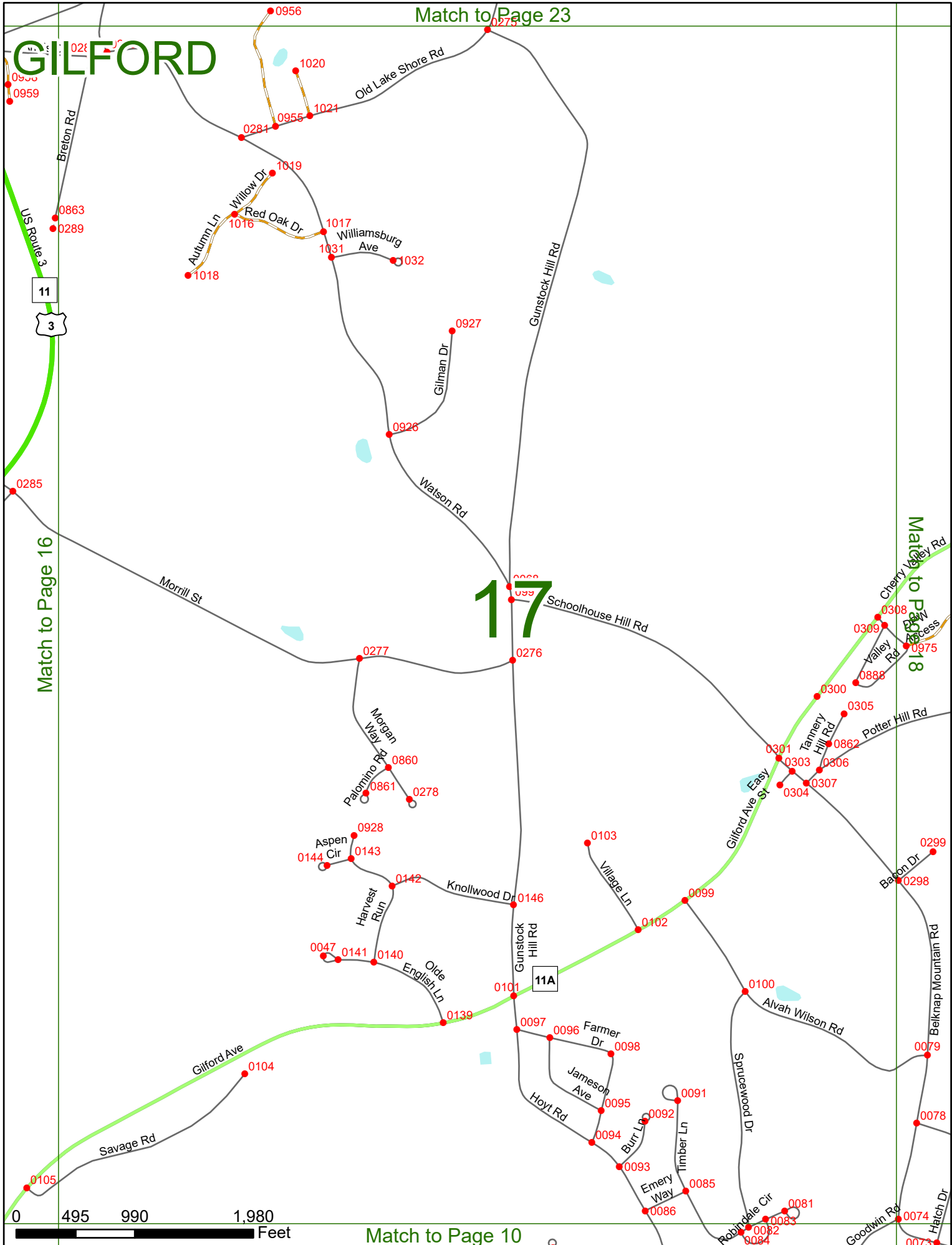
Match to Page 23

# GILFORD

## 17

Match to Page 18

Match to Page 16




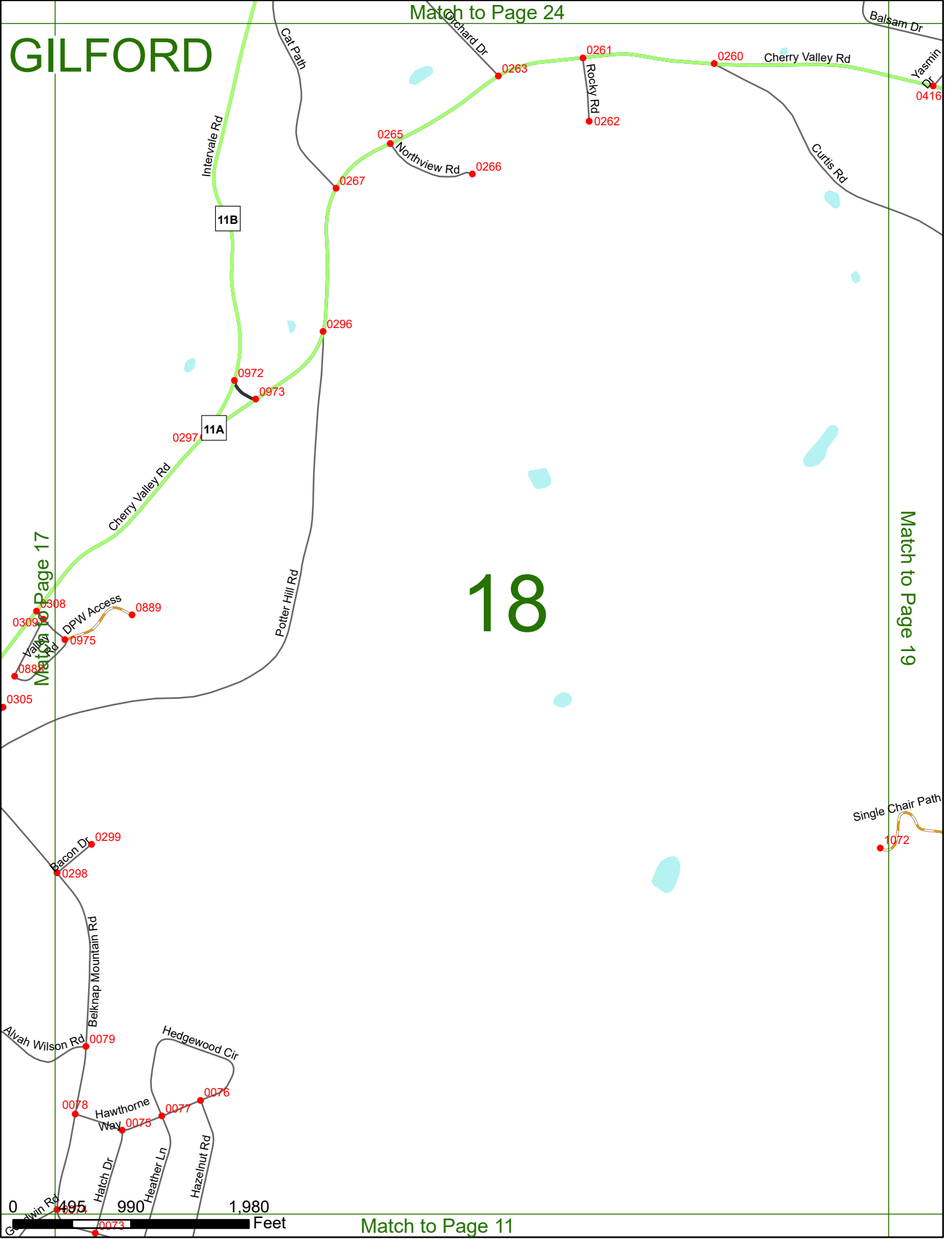
# GILFORD

Match to Page 24

# 18

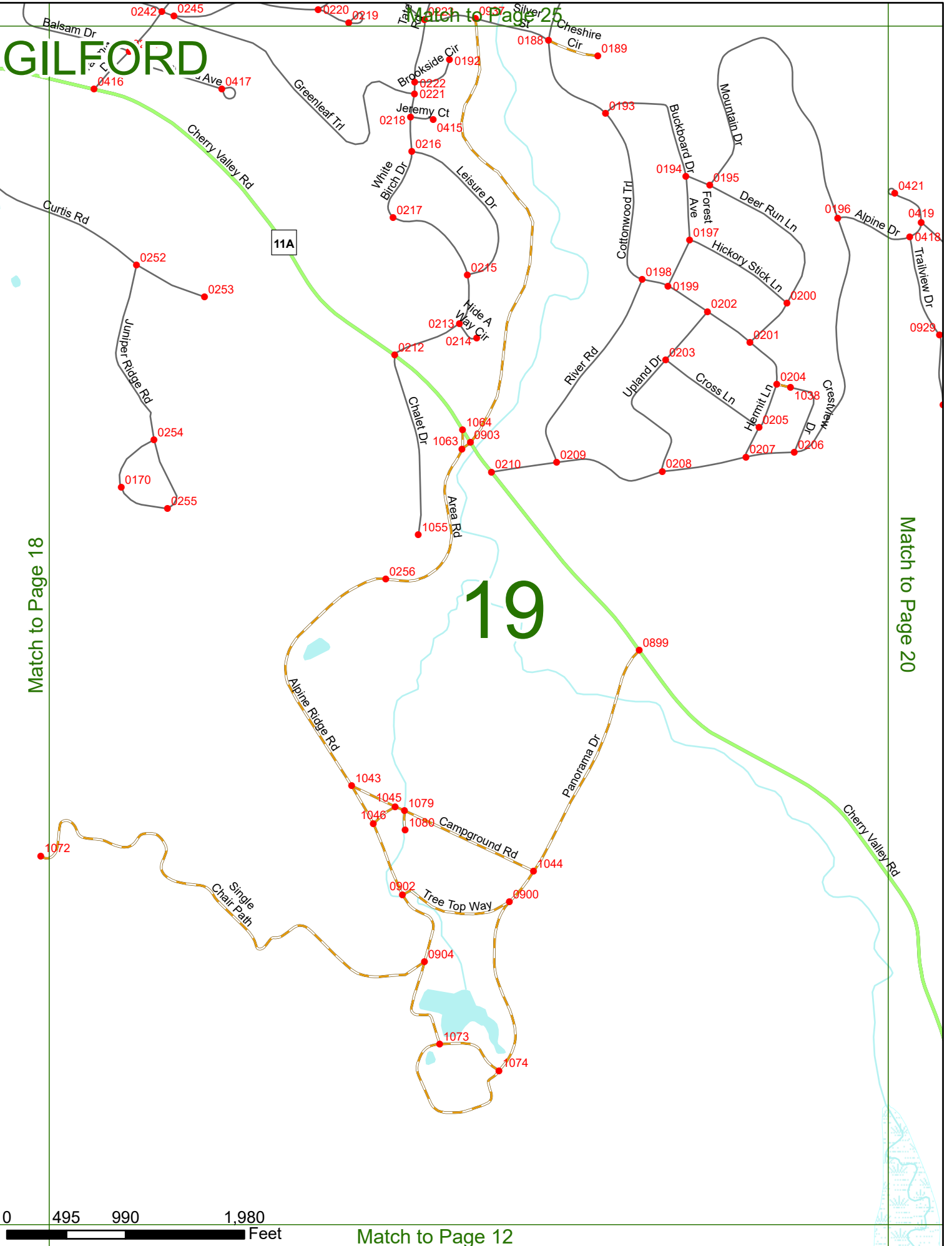
Match to Page 19

Match to Page 17



Match to Page 11

# GILFORD



0 495 990 1,980 Feet

Match to Page 12

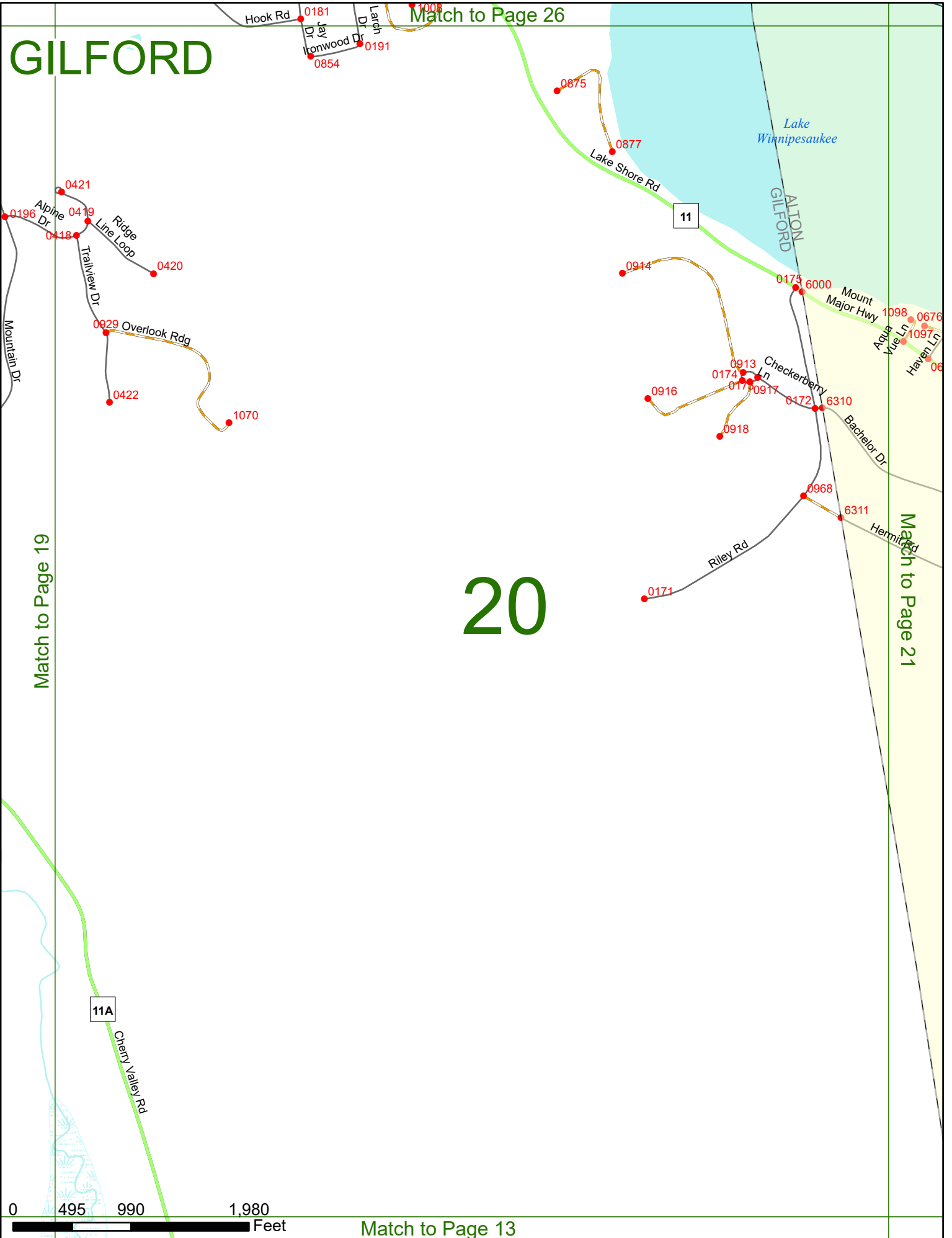
# GILFORD

Match to Page 26

# 20

Match to Page 19

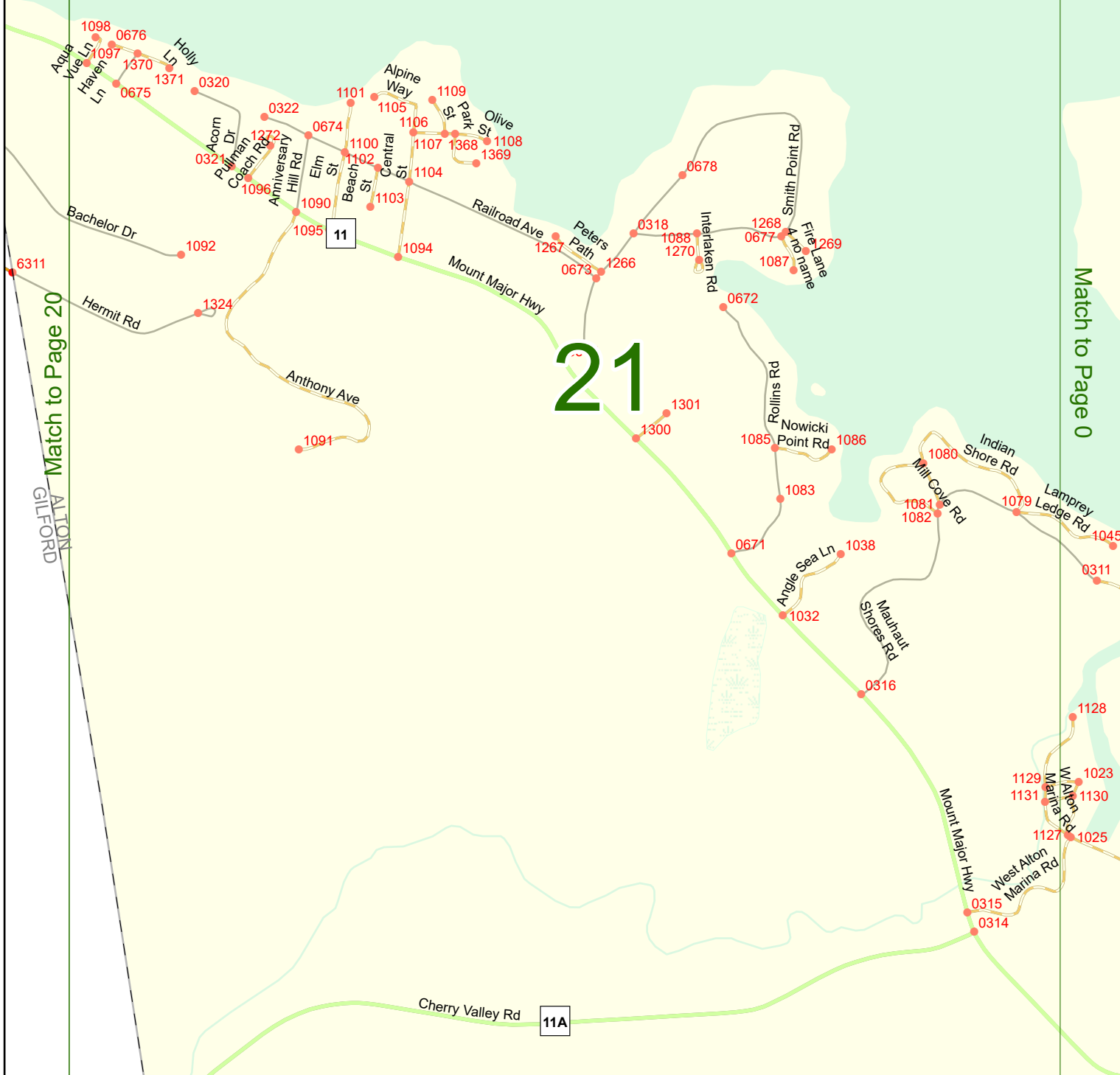
Match to Page 21



Match to Page 13

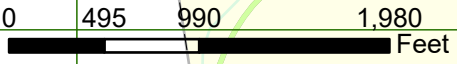
# GILFORD

Lake  
Winnepesaukee



Match to Page 20

Match to Page 0





# GILFORD


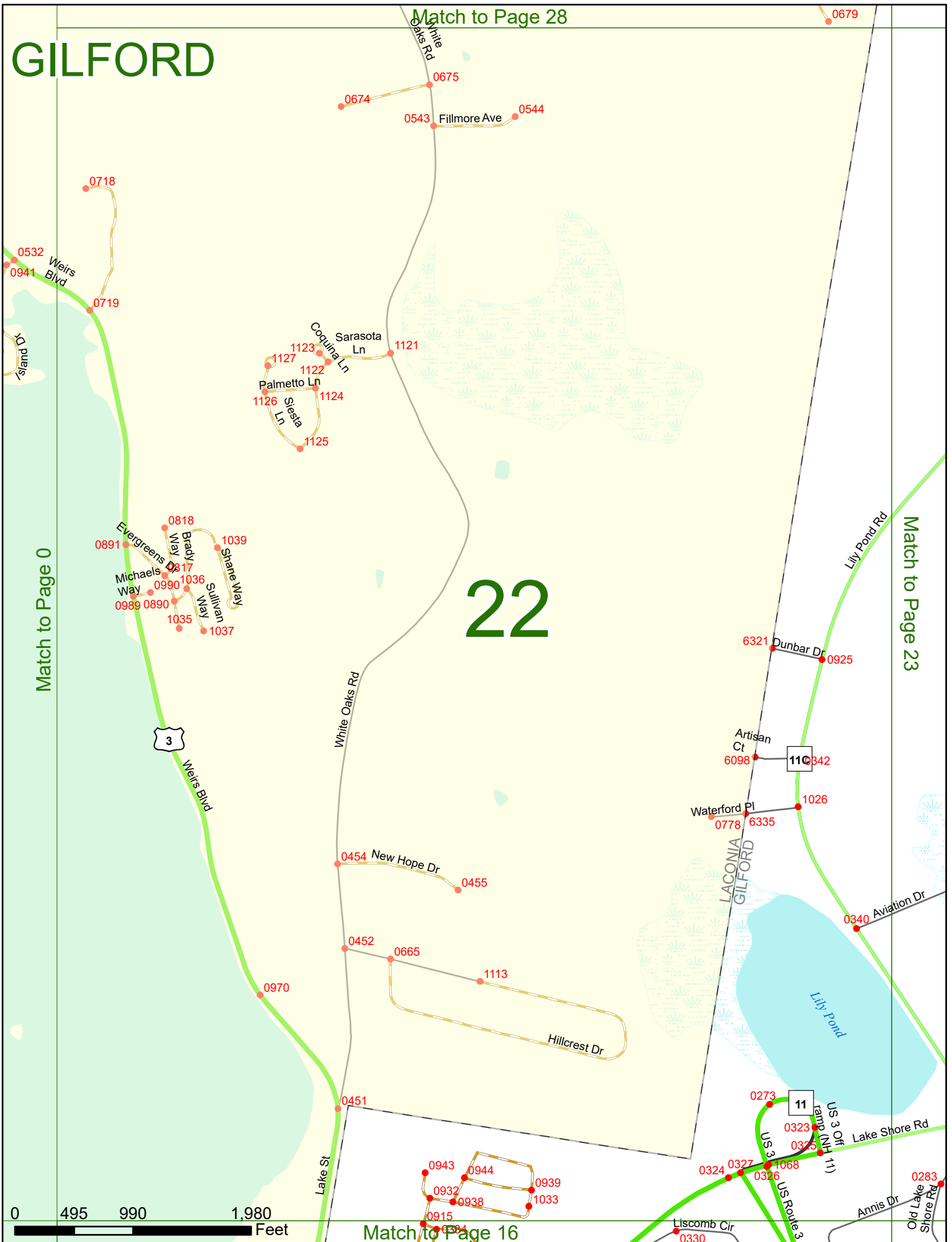
Match to Page 28

# 22

Match to Page 0

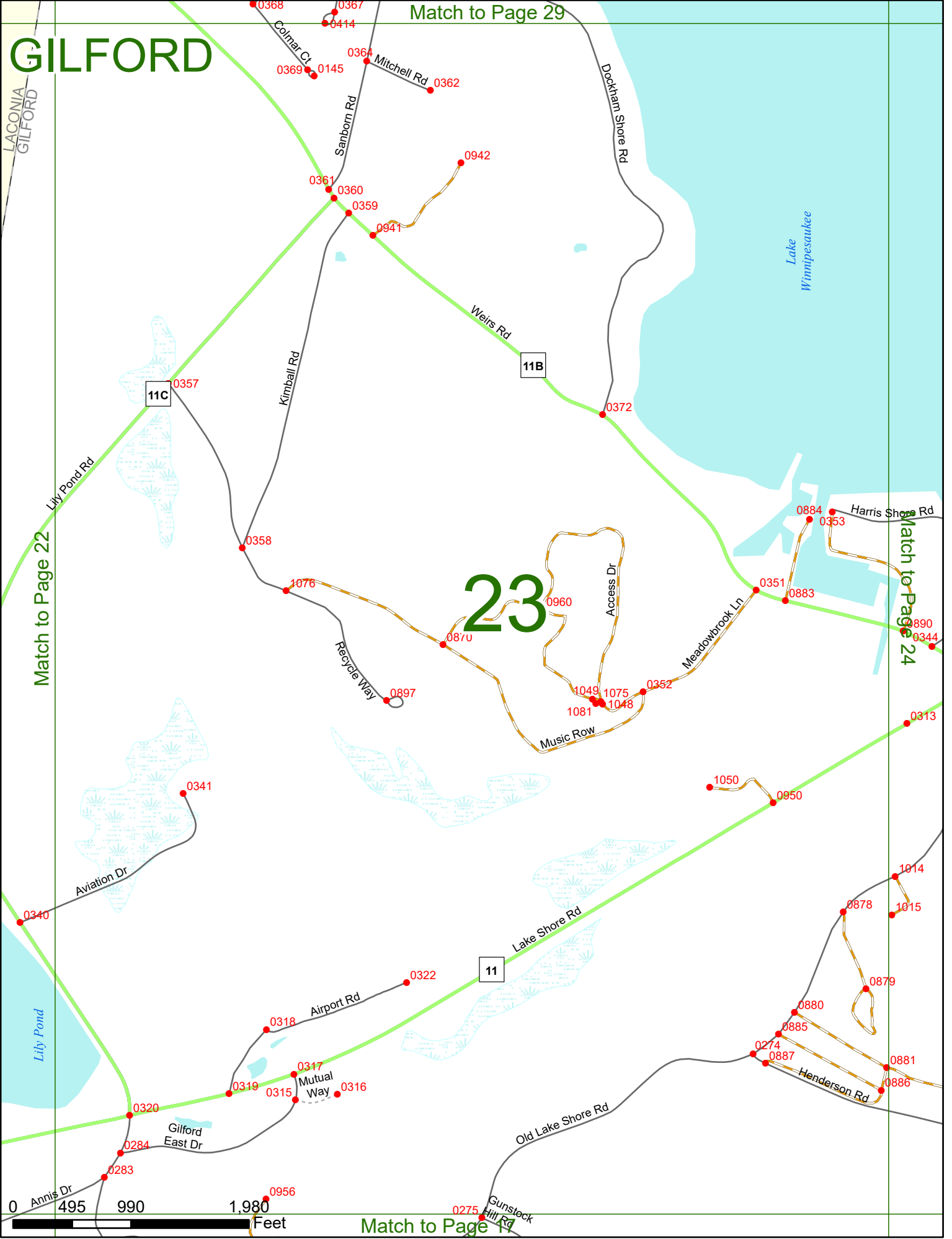
Match to Page 23

Match to Page 16



# GILFORD

Match to Page 29



Match to Page 22

Match to Page 24

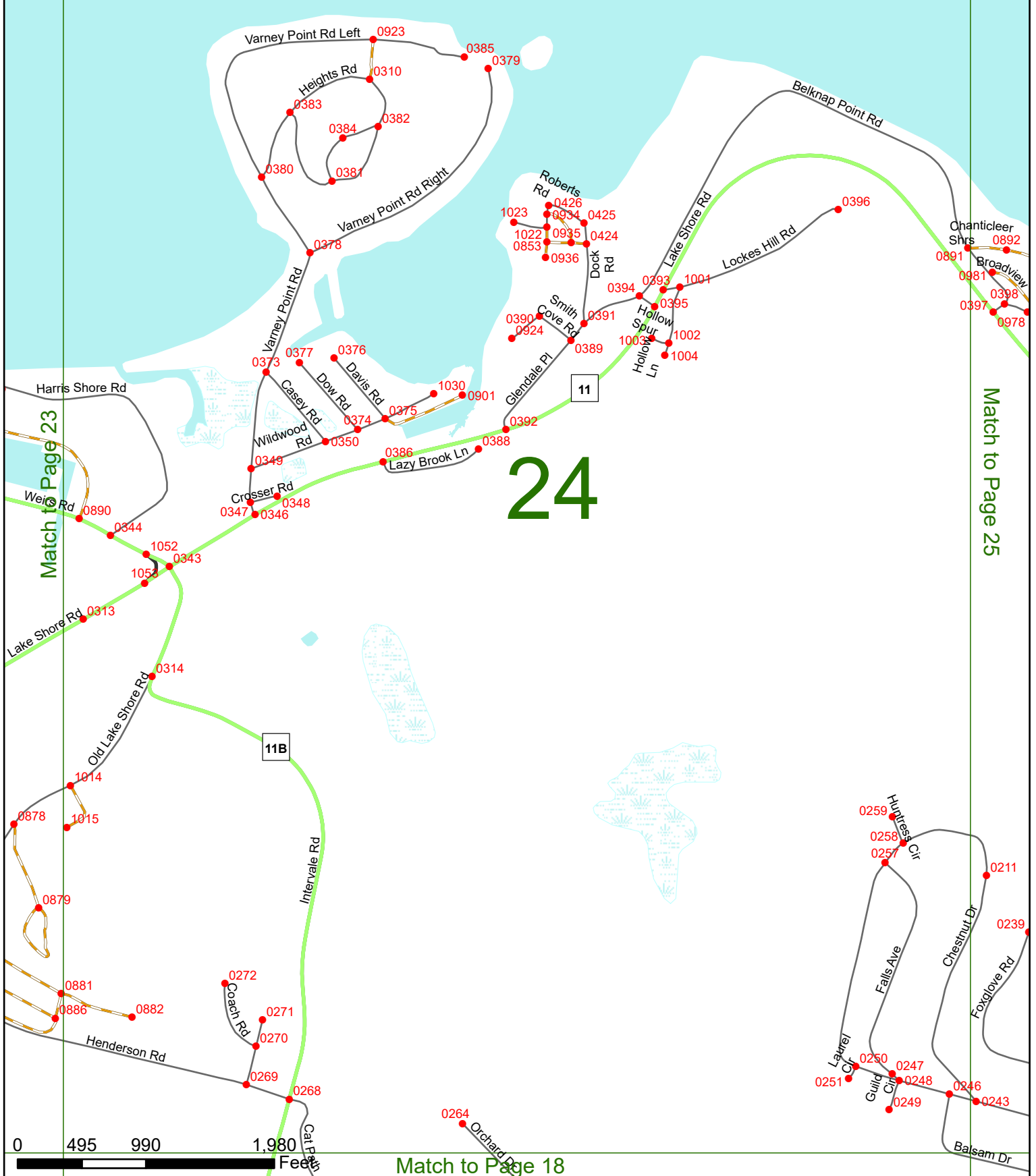
## 23

Match to Page 1

0 495 990 1,980 Feet

# GILFORD

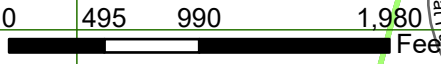
Lake  
Winnepesaukee



Match to Page 23

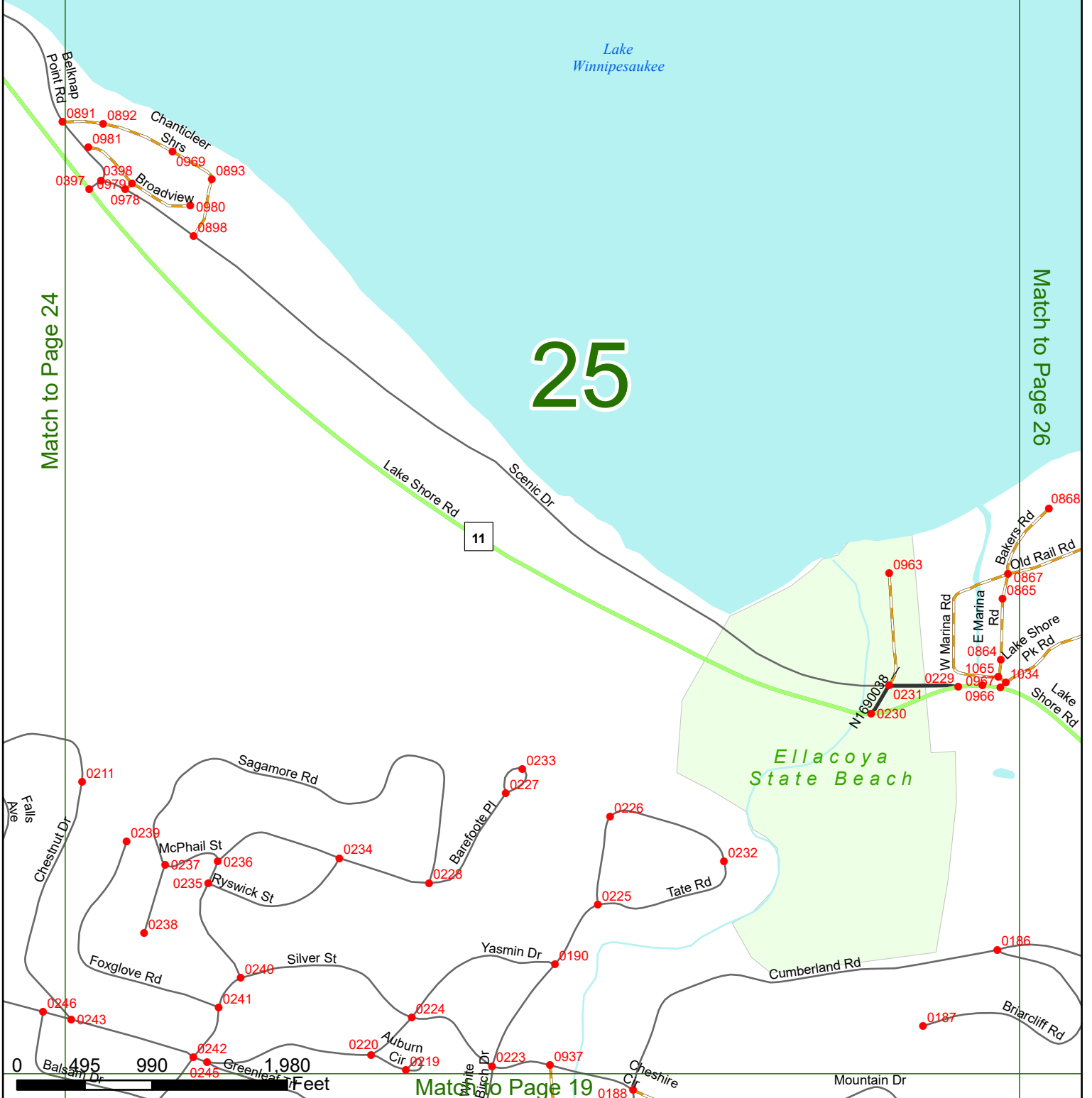
Match to Page 25

# 24



Match to Page 18

# GILFORD



# GILFORD

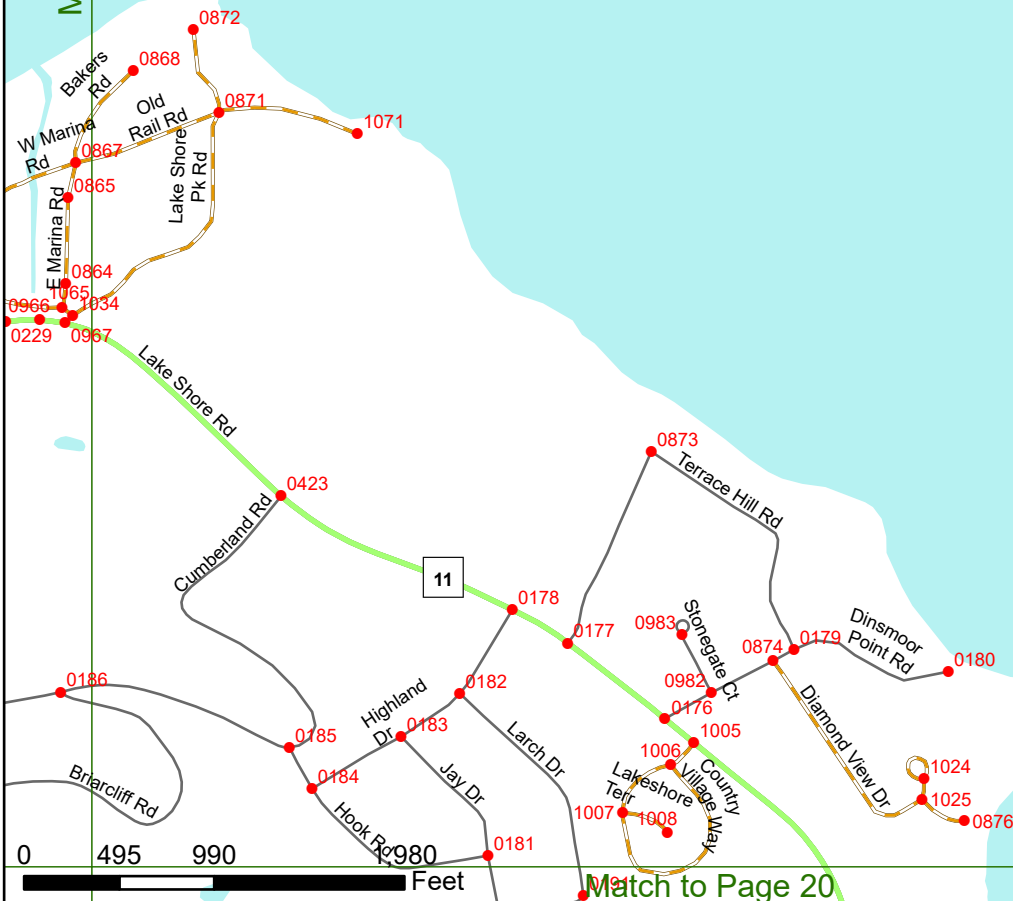
ALTON  
GILFORD

Lake  
Winnepesaukee

# 26

Match to Page 25

Match to Page 27



Match to Page 20

# GILFORD

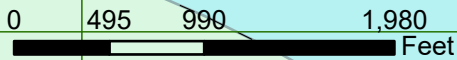
Match to Page 26

Match to Page 0

Lake  
Wimpesaukee

# 27

ALTON  
GILFORD



Match to Page 21

# GILFORD

Lake  
Winnepesaukee

# 28

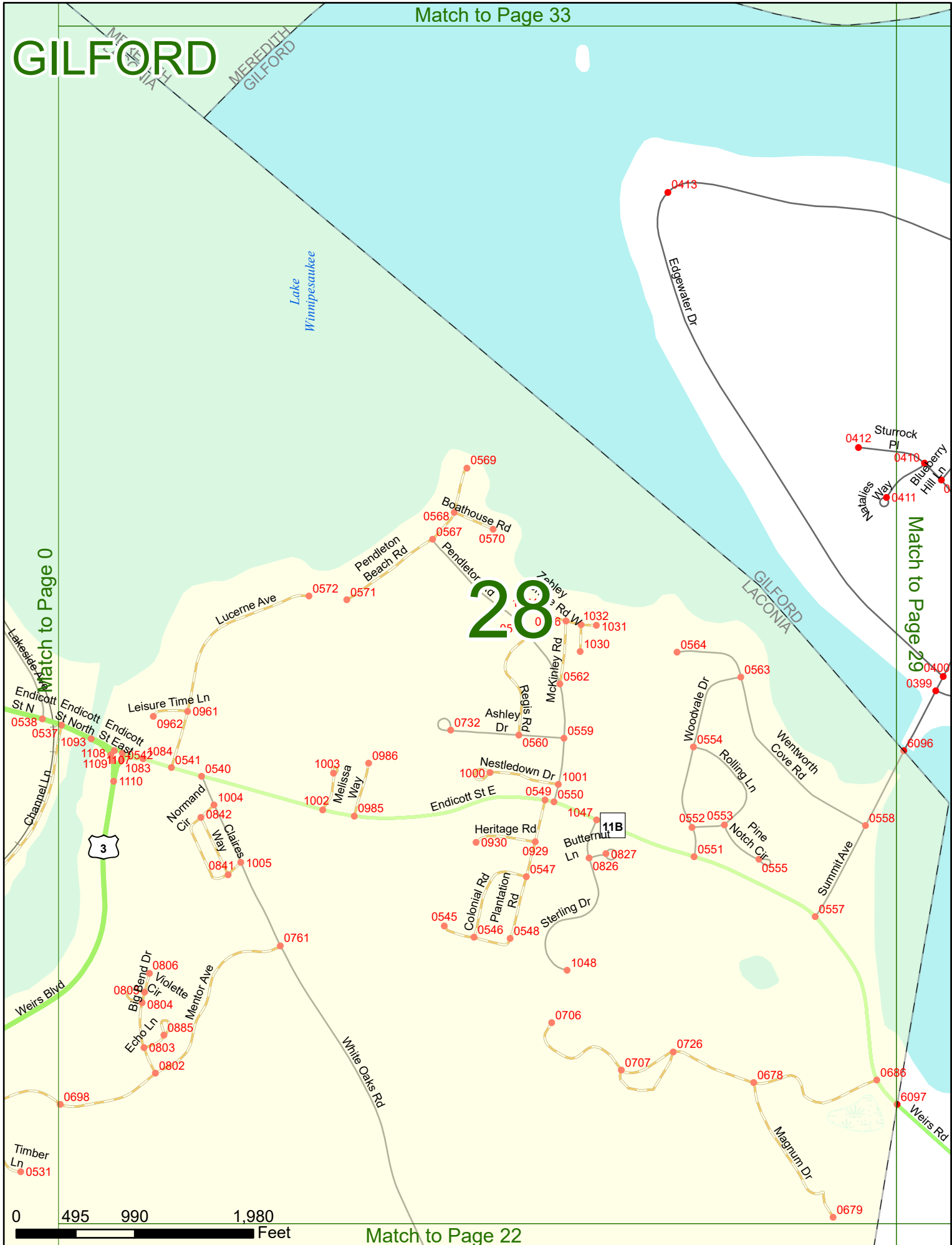
3

11B

0 495 990 1,980 Feet

Match to Page 0

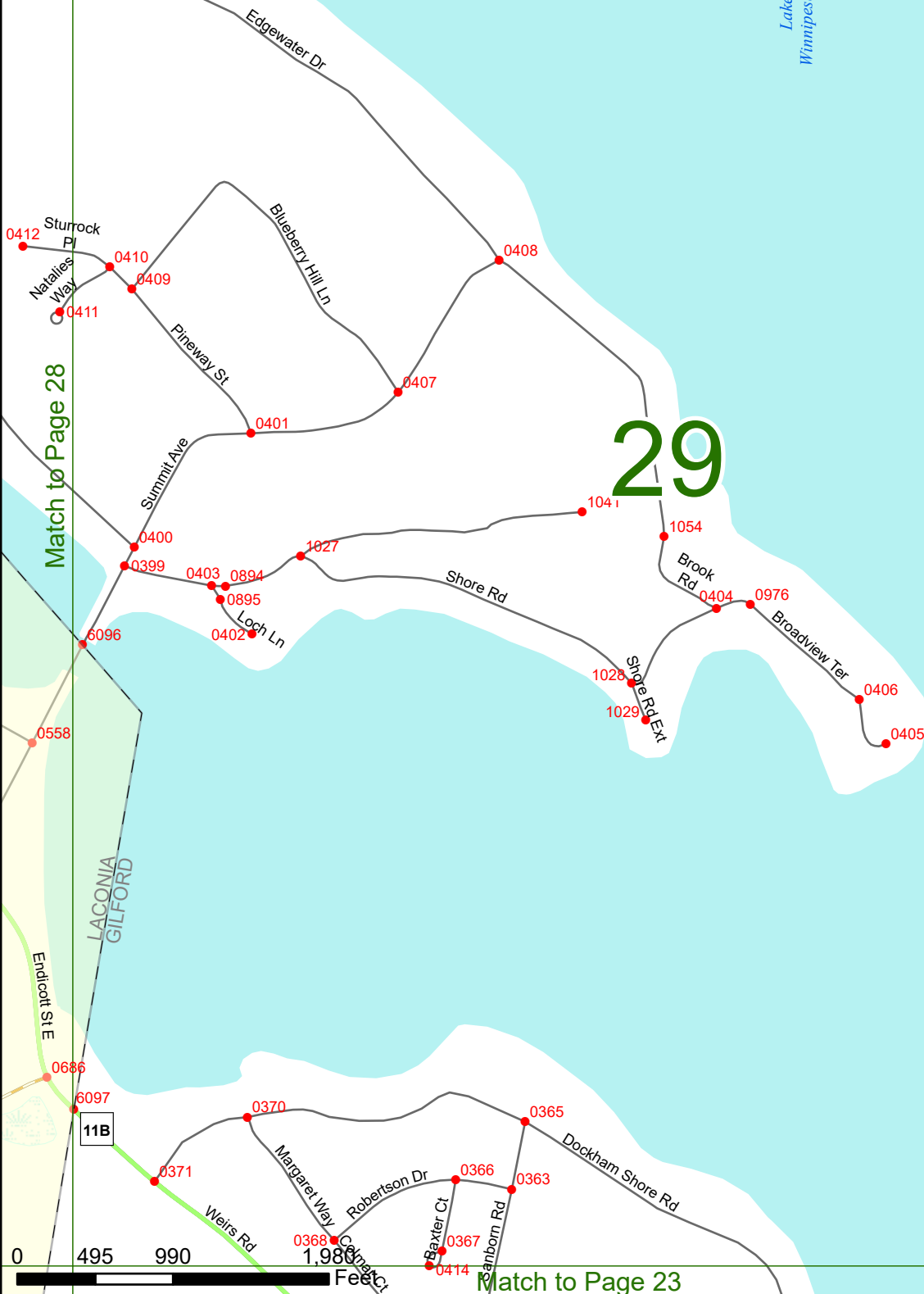
Match to Page 29



# GILFORD

MEREDITH  
GILFORD

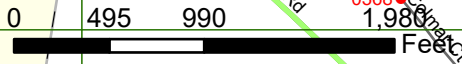
Lake  
Wimpisauke



Match to Page 28

Match to Page 30

Match to Page 23





Match to Page 35

GILFORD

Match to Page 29

Match to Page 31

30

Lake  
Winnepesaukee

0 495 990 1,980 Feet

Match to Page 24

Match to Page 36

GILFORD

Lake  
Winnepesaukee

31

Match to Page 30

Match to Page 32

0 495 990 1,980 Feet

Match to Page 25

Match to Page 37

# GILFORD

TUFTONBORO  
ALTON

Match to Page 31

Match to Page 0

ALTON  
GILFORD  
*Wilmington*  
**32**

0 495 990 1,980 Feet

Match to Page 26

# GILFORD

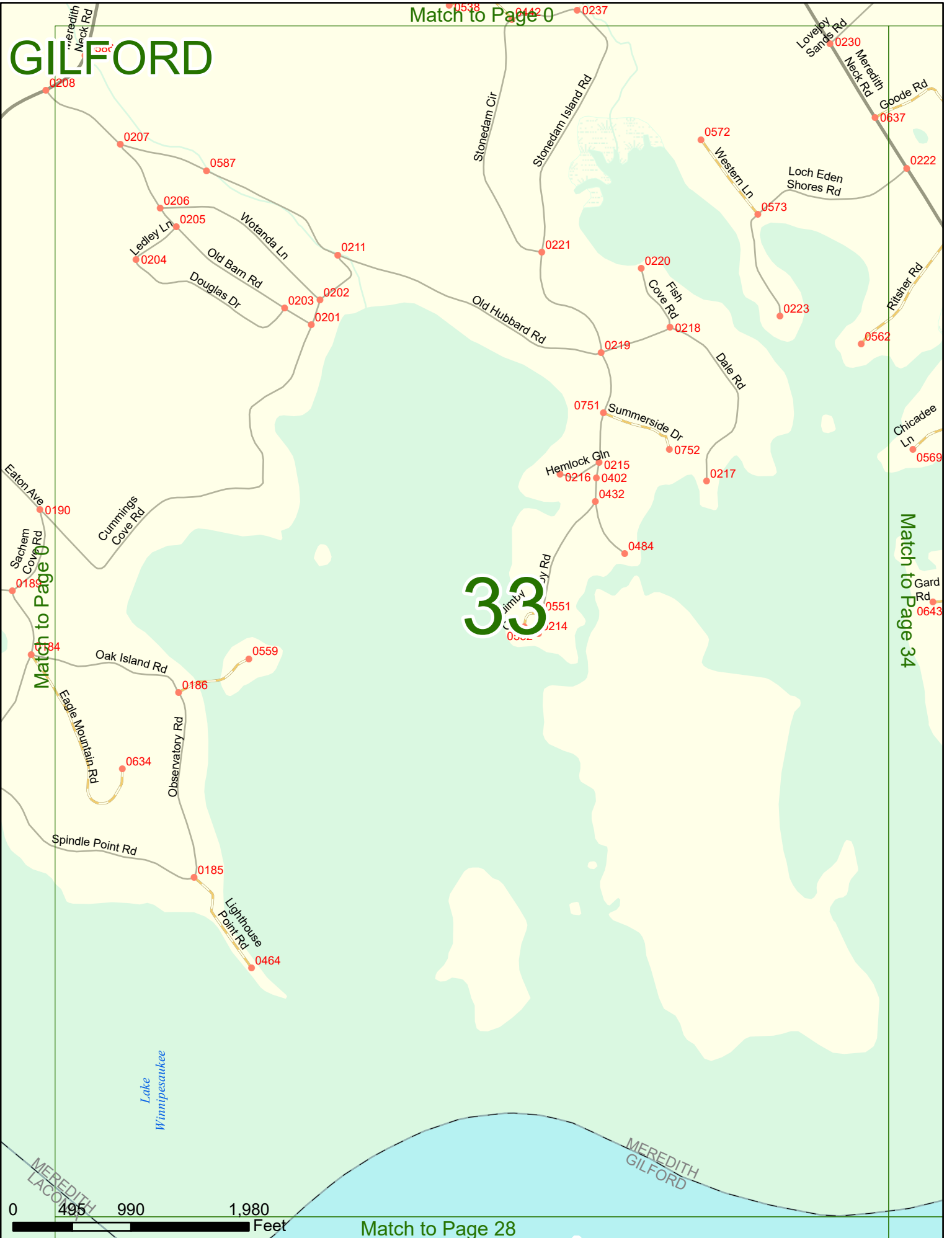

Match to Page 0

Match to Page 0

Match to Page 34

# 33

Match to Page 28




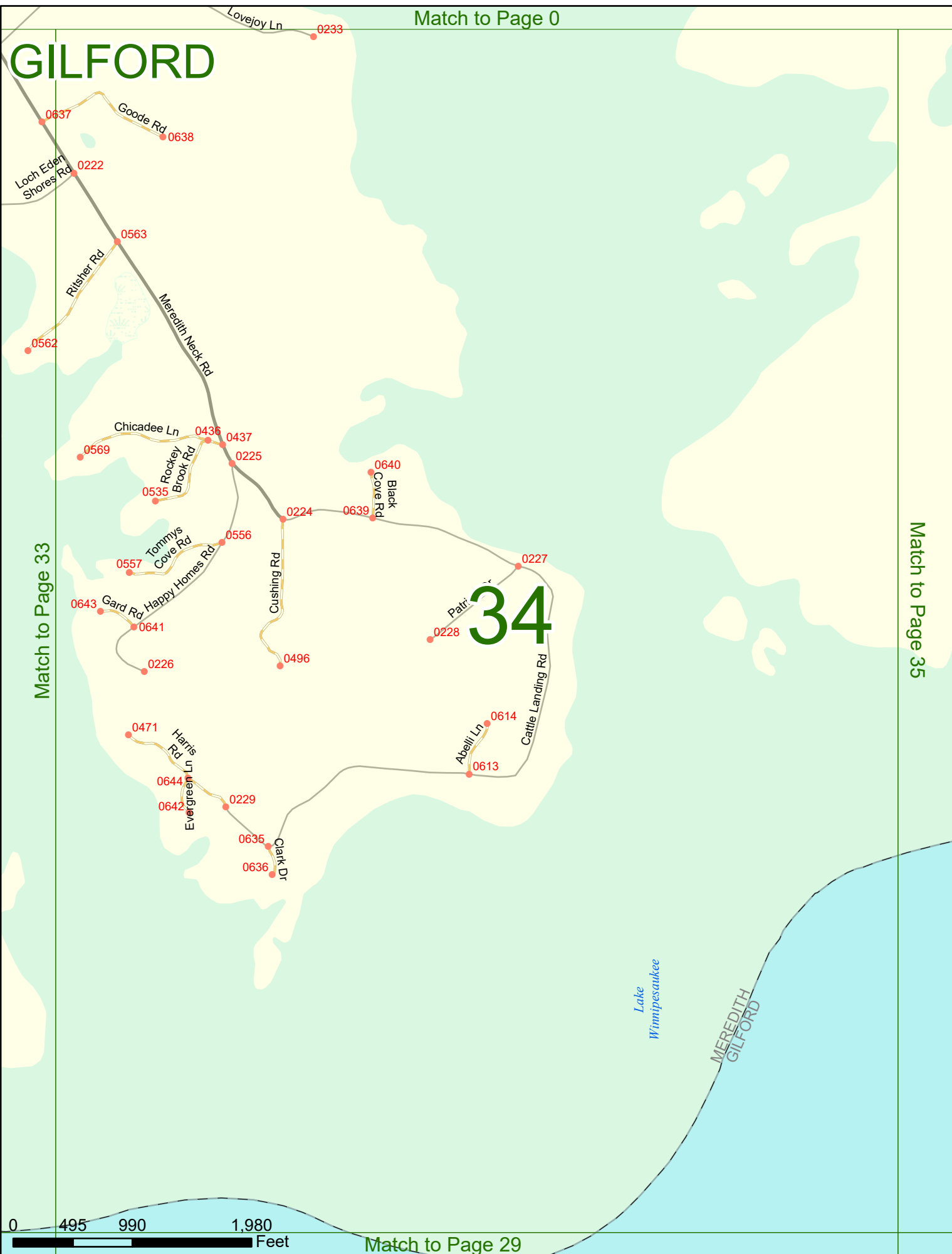
Match to Page 0

# GILFORD

Match to Page 35

Match to Page 33

# 34



Match to Page 29

# GILFORD


Match to Page 34

Match to Page 36

# 35

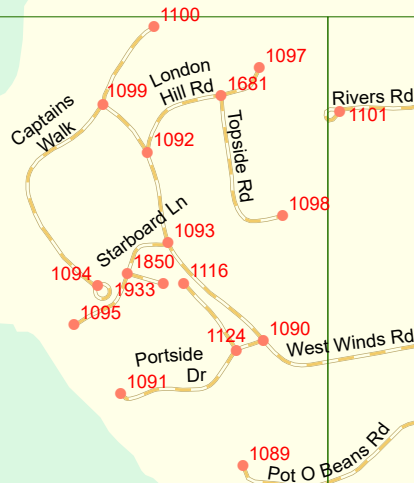
Lake  
Winnepesaukee

MEREDITH  
GILFORD



Match to Page 0

# GILFORD



MOULTONBOROUGH  
MEREDITH


Lake  
Winnepesaukee

MEREDITH  
GILFORD

Match to Page 37

# 36

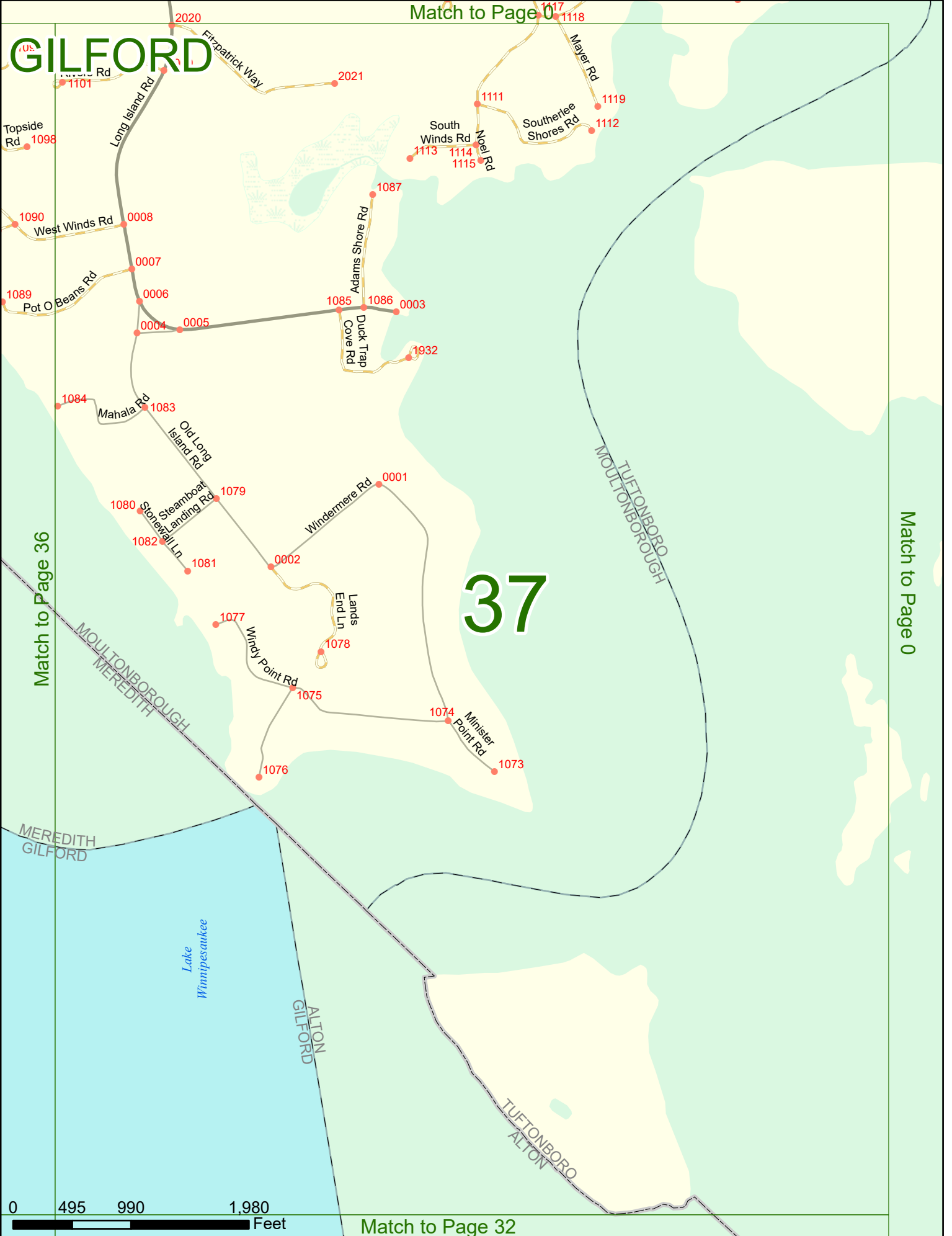
Match to Page 35



Match to Page 31

# GILFORD

Match to Page 0



Match to Page 36

Match to Page 0

# 37

0 495 990 1,980 Feet

Match to Page 32