



Maps and data sets are not guaranteed to be free from errors and omissions. Data is in a constant state of update and correction by various groups and agencies. Information displayed on this map is the best available at the time of publication.

2025 Nodal Reference Bookmap

LEGEND



NHDOT will accept crash locations based on the State of NH Uniform Police Traffic Accident Report.

Crash occurred on:

Option 1 Street Address
 123 Main Street

Option 2 Route No and/or Distance from NESW Intesecting Road, Bridge,
 Street name Intersecting Street Town/County line
 Main Street 500 E Oak Street

Option 3 First Node Distance from First Node Second Node
 515 212 632

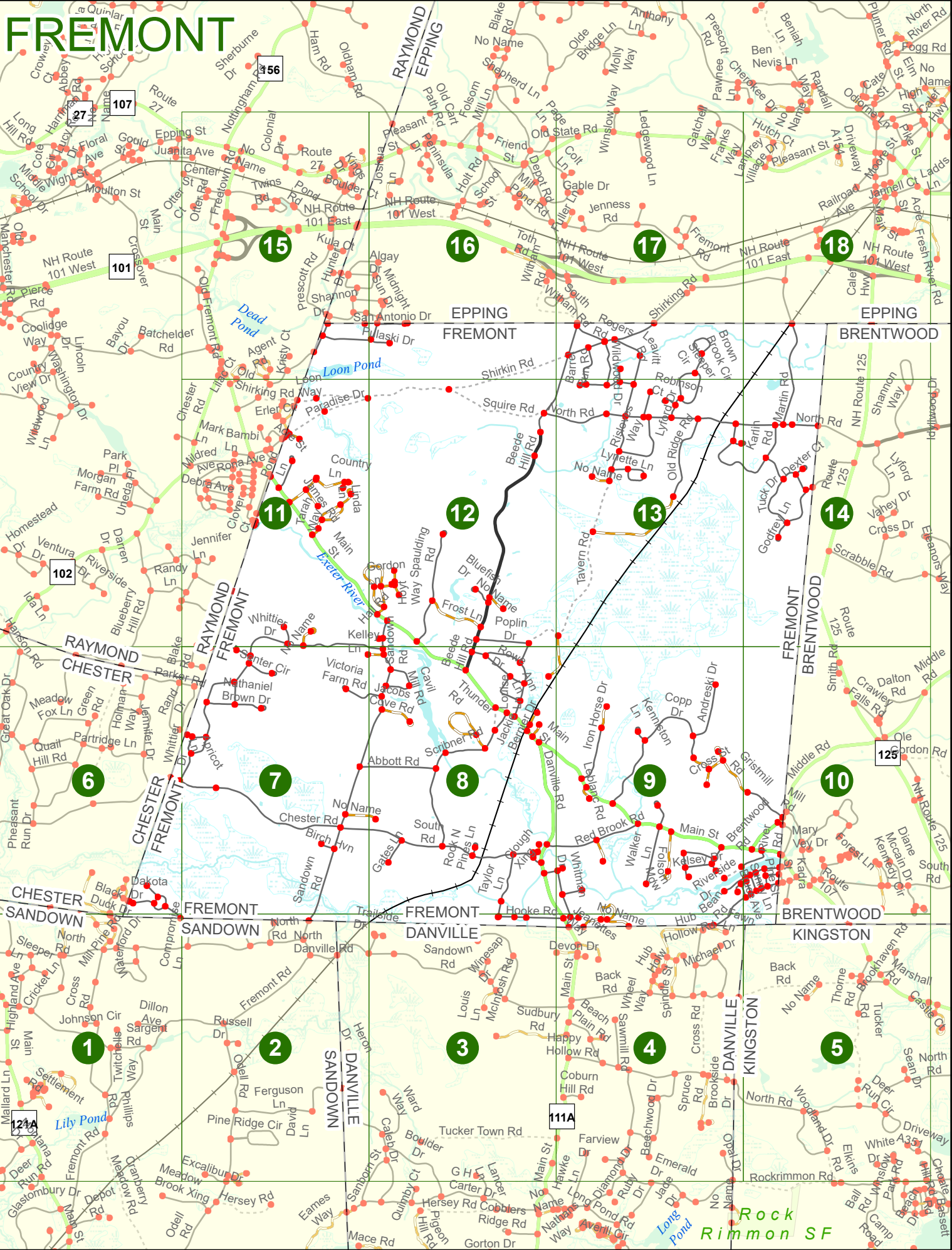
Option 4 Route No and/or Mile Marker on Interstate Only NESW Mile (Marker)
 Street name
 189S 700 feet S 36.8

Option 3 – Example

Street Name Loudon Road
First Node 803
Distance from First Node 318 Ft
Second Node 813



FREMONT



FREMONT

Match to Page 6

FREMONT SANDDOWN

Match to Page 2

North Rd

Lilac Ln

Sandlot Way

Match to Page 6

0529

7041

Treaty Ct
Compromise Ln
0367
0366

0357

0359

0360

0177

0358

0363

North Rd

0181

0178

0452

0283

0180

0285

Bingham Cir

0284

Highland Ave

Cricket Ln

0179

0371

0184

0282

0182

0292

Waterford Dr

0291

Johnson Cir

0166

0373

Dillon Ave

0372

1

Sargent Rd

0165

0321

Wyman Cir

0286

0168

Royal Range Rd

0290

0163

Pheasant Run

0383

0382

121A

Mallard Ln

Main St

0348

Tote Rd

0273

0270

0275

0272

0269

0304

0271

0267

0266

Stoneford Rd

0268

0276

Eastfield Loop

Phillips Rd

0438

Twitchells Way

Fremont Rd

0153

0152

Lily Pond

0312

0380

Riverbend Dr

0313

0384

0459

0264

0

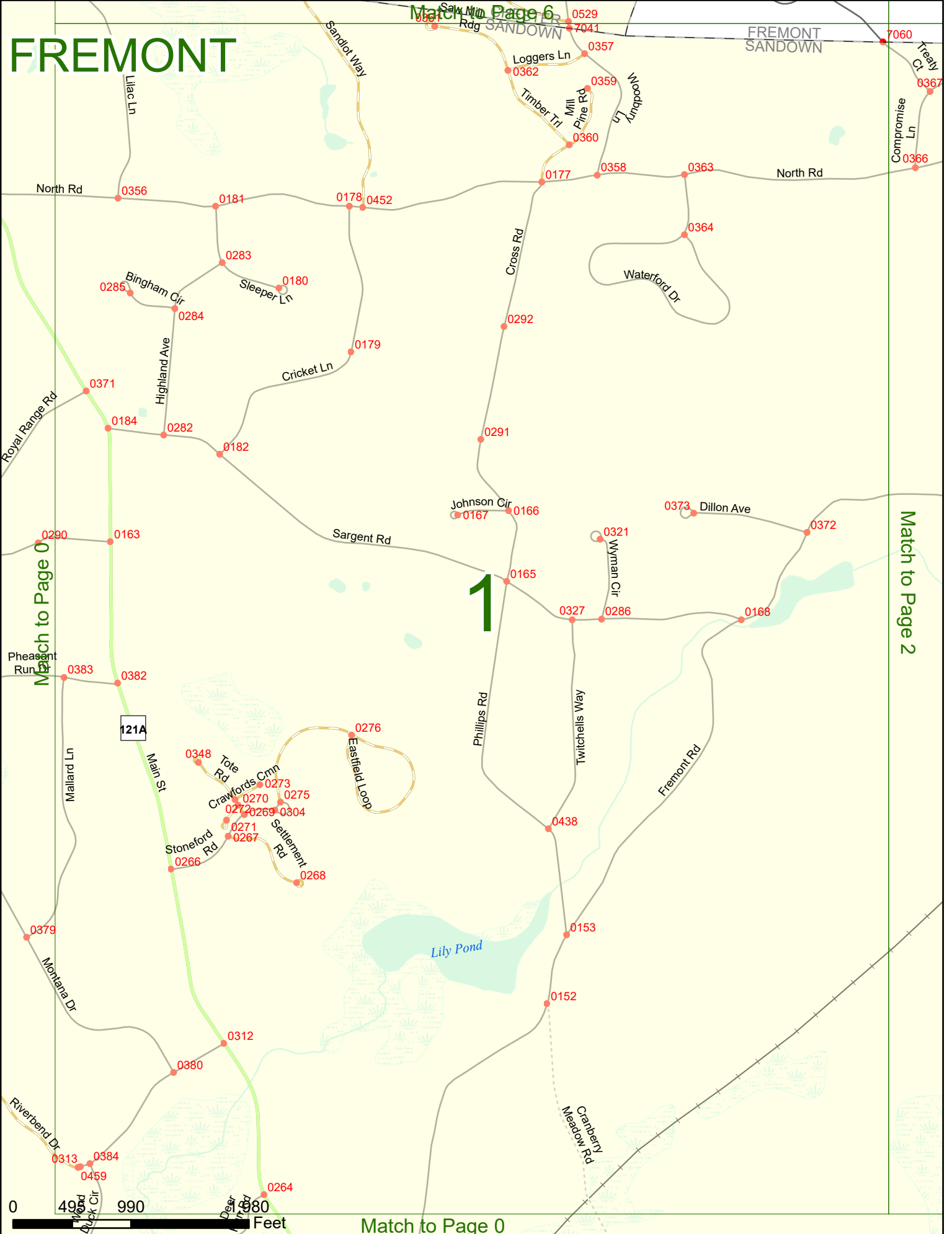
49

990

980

Feet

Match to Page 0



Match to Page 7

FREMONT


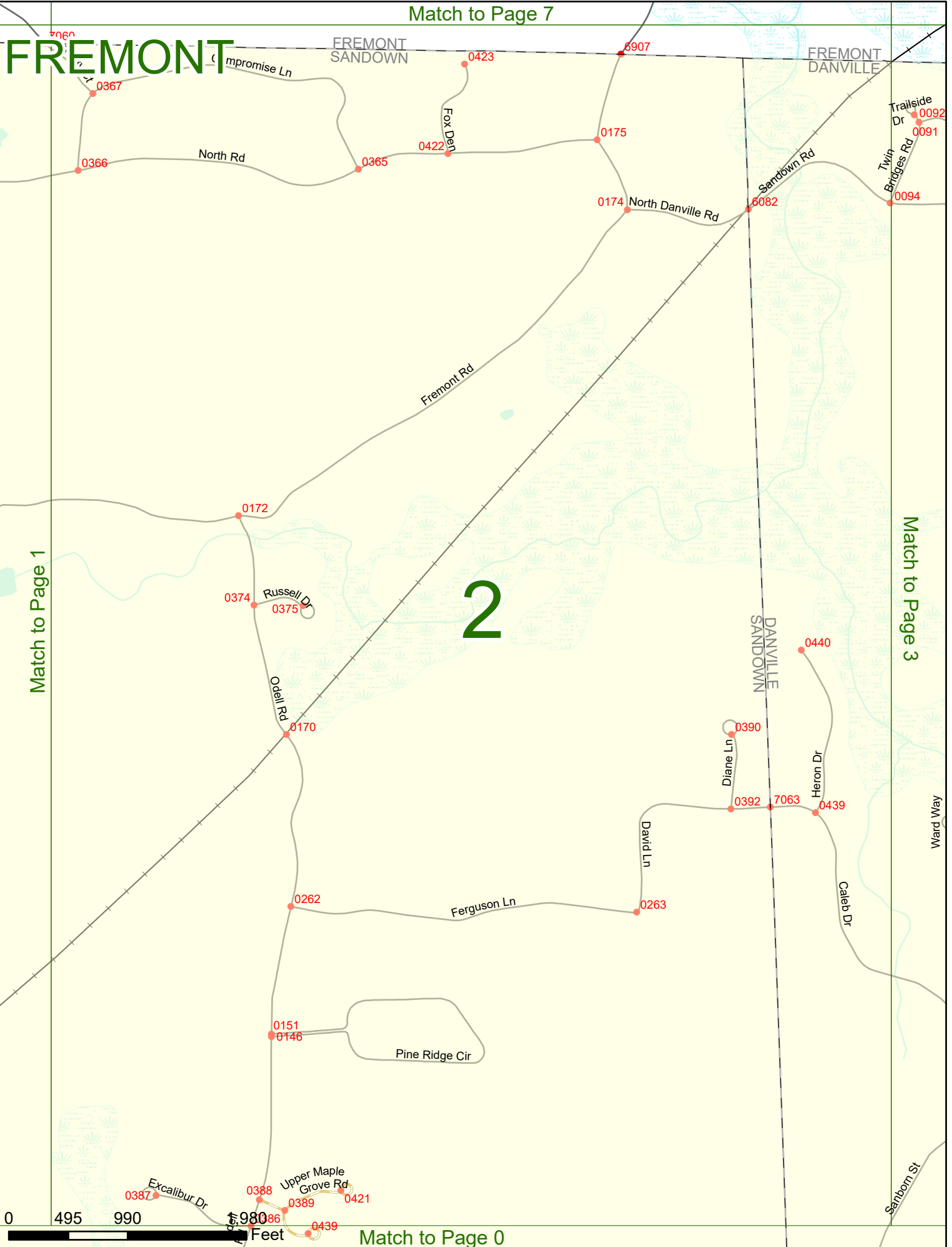
FREMONT SANDDOWN

FREMONT DANVILLE

2

Match to Page 1

Match to Page 3



Match to Page 0

Ward Way

Sanborn St

DANVILLE SANDDOWN

Excaltibur Dr

Upper Maple Grove Rd

Diane Ln

David Ln

Caleb Dr

Heron Dr

Twin Bridges Rd

Trailside Dr

North Rd

Fremont Rd

North Danville Rd

Sanddown Rd

Russell Dr

Odell Fd

Ferguson Ln

Pine Ridge Cir

Sanborn St

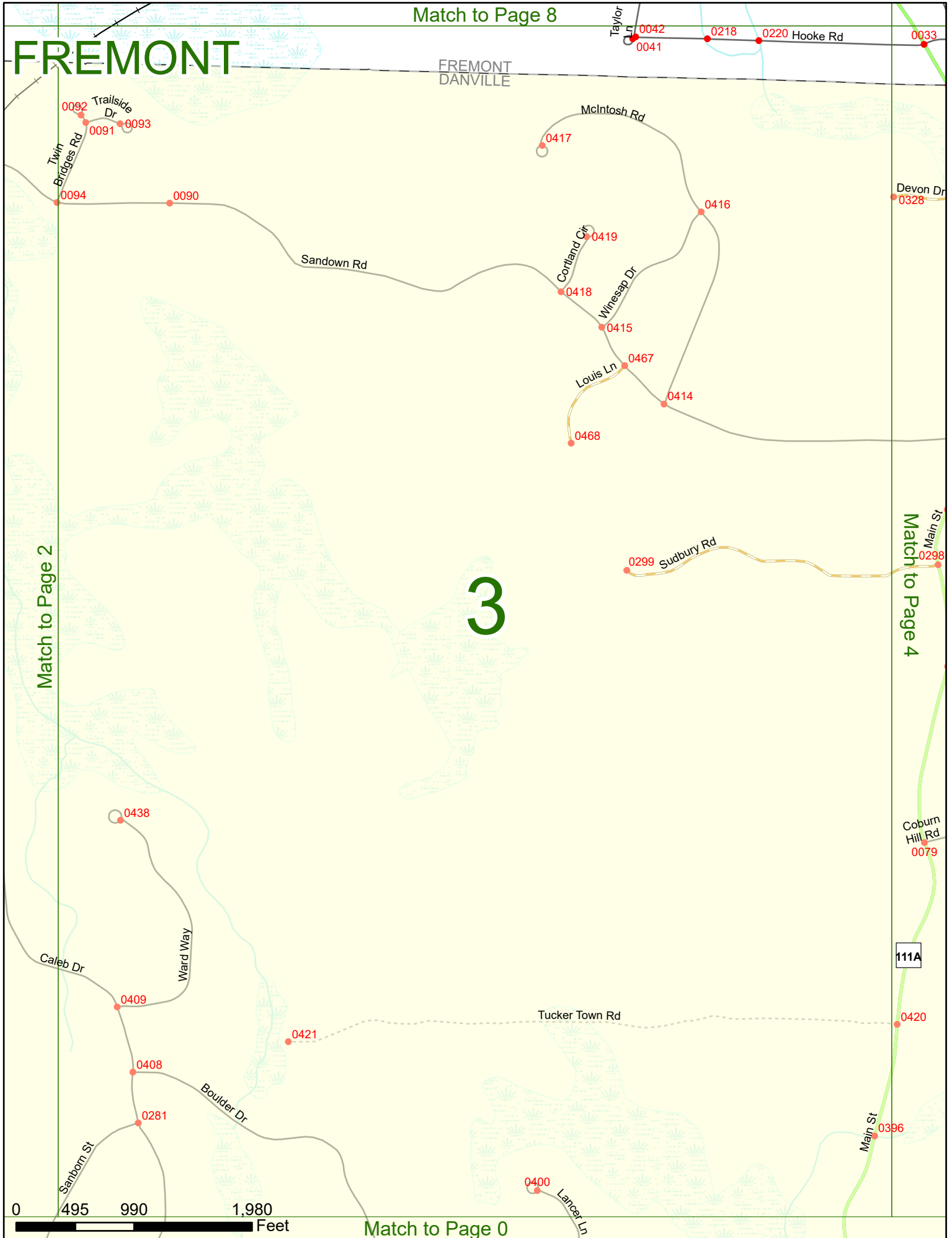

FREMONT

FREMONT
DANVILLE

Match to Page 2

Match to Page 4


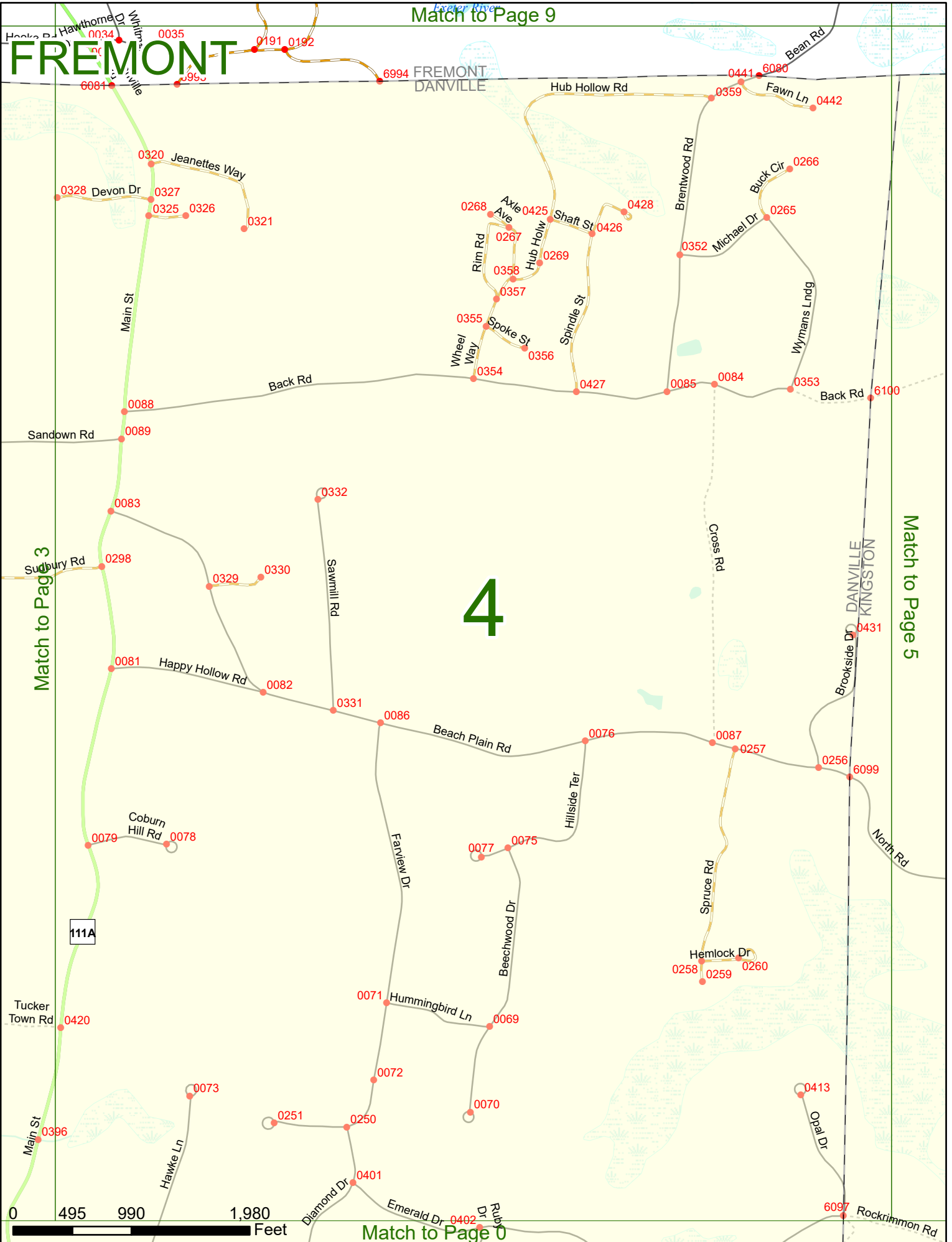
3



FREMONT

FREMONT
DANVILLE

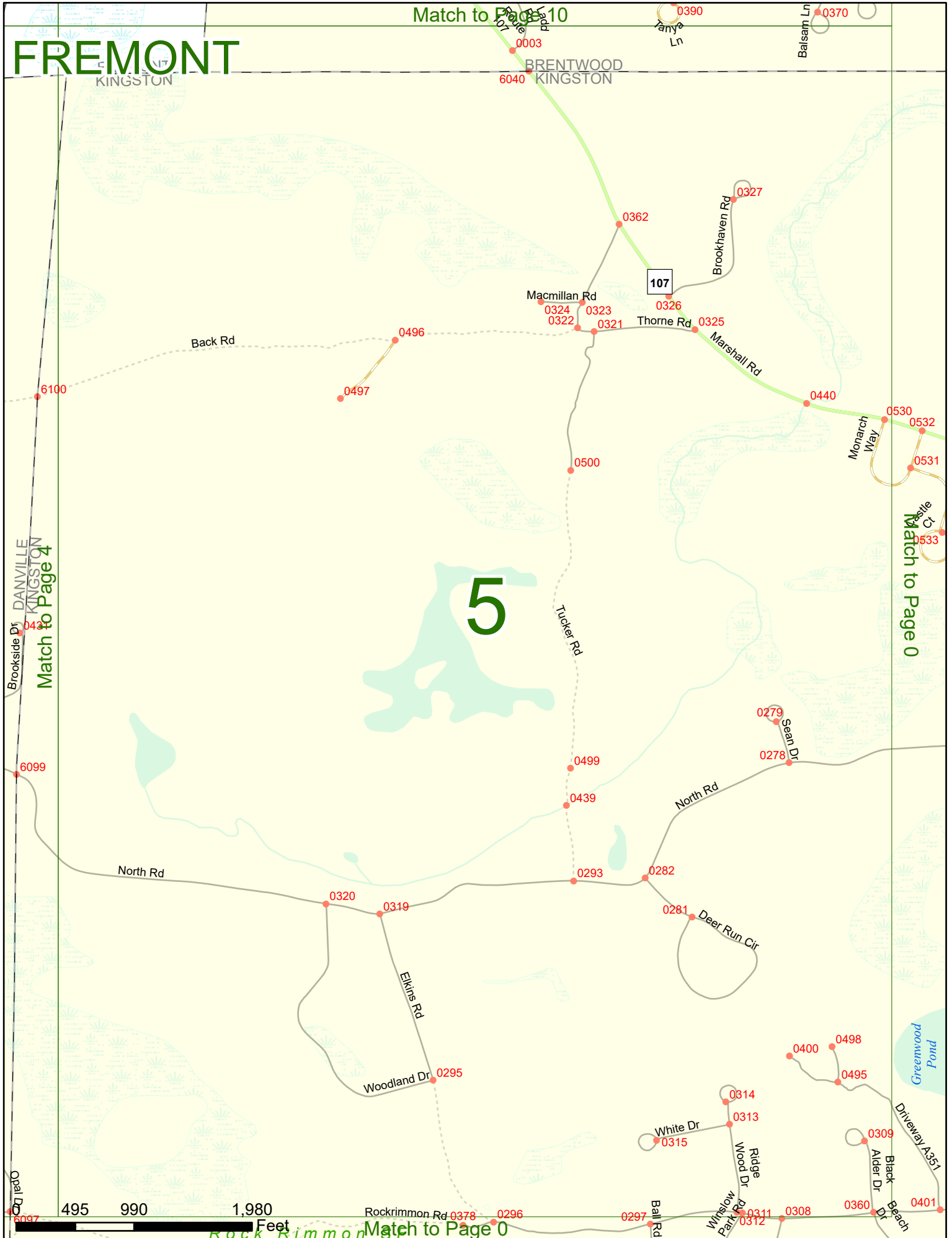
4



FREMONT

Match to Page 10

5



Match to Page 4

Match to Page 0

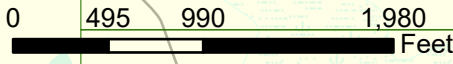
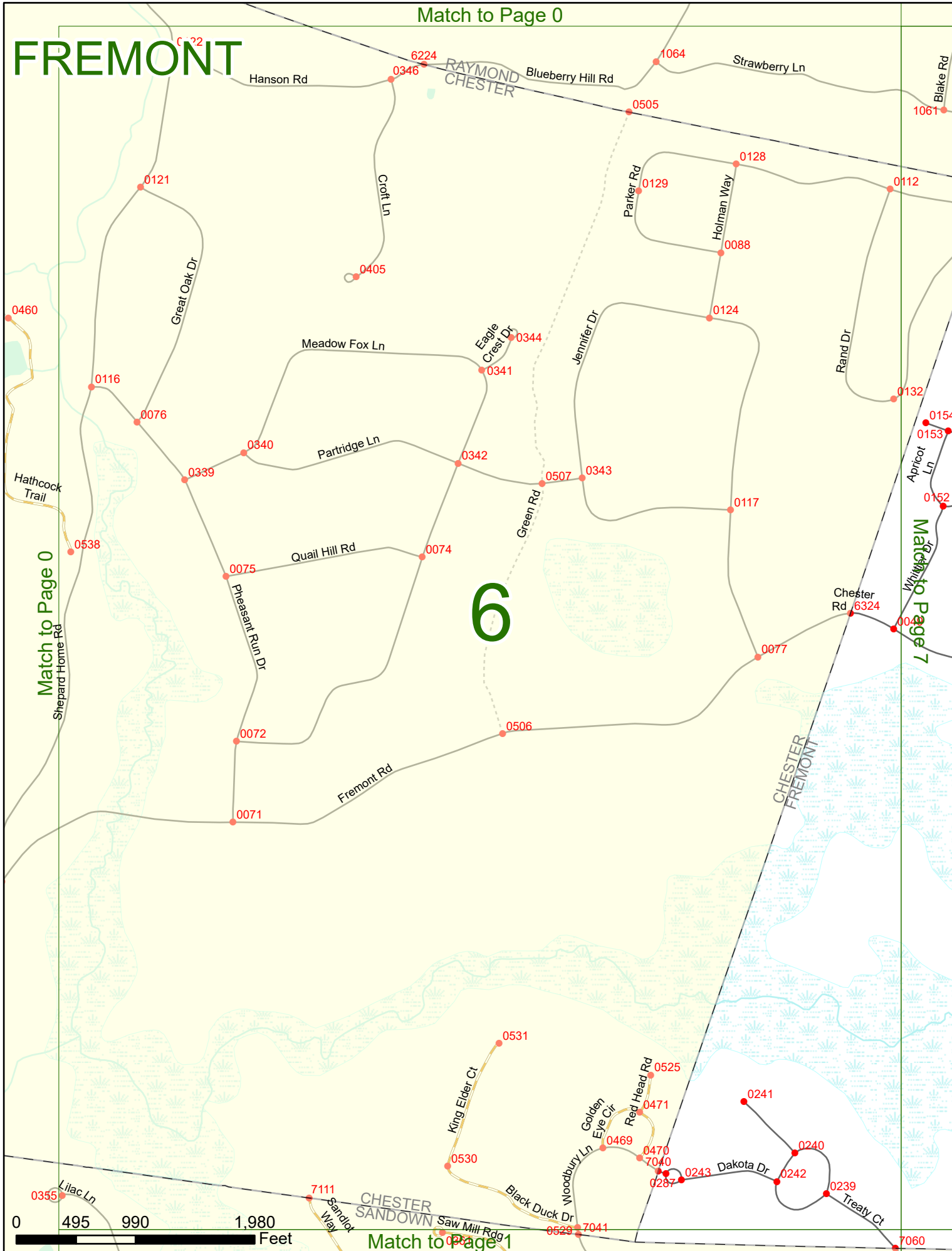
Match to Page 0

495 990 1,980 Feet

Rock Rimmon

FREMONT

C-22



0355 Lilac Ln

7111 Sandlot Way

0322 Saw Mill Rd

0529 7041

7060

0460

0121

0071

0072

0530

0531

0470

0471

0470

0287

0243

0241

0239

Hathcock Trail

Match to Page 0
Shepard Home Rd

0116

0076

0339

0075

Quail Hill Rd

0074

Fremont Rd

0071

0072

0506

Green Rd

0507

0343

0341

0342

0344

Meadow Fox Ln

0341

0344

0124

0129

0088

0128

0132

0112

0154

0153

0152

0048

6324

Chester Rd

0077

CHESTER
FREMONT

Match to Page 7
Whitely Dr

0154

0153

0152

0048

0048

0048

0048

0048

0048

0048

0048

0048

0048

0048

0048

0048

0048

0048

0048

0048

0048

0048

0048

0048

0048

0048

0048

0048

0048

0048

0048

0355 Lilac Ln

7111 Sandlot Way

0322 Saw Mill Rd

0529 7041

7060

0460

0121

0071

0072

0530

0531

0470

0471

0470

0287

0243

0241

0239

Hathcock Trail

Match to Page 0
Shepard Home Rd

0116

0076

0339

0075

Quail Hill Rd

0074

Fremont Rd

0071

0072

0506

Green Rd

0507

0343

0341

0342

0344

Meadow Fox Ln

0341

0344

0124

0129

0088

0128

0132

0112

0154

0153

0152

0048

6324

Chester Rd

0077

CHESTER
FREMONT

Match to Page 7
Whitely Dr

0154

0153

0152

0048

0048

0048

0048

0048

0048

0048

0048

0048

0048

0048

0048

0048

0048

0048

0048

0048

0048

0048

0048

0048

0048

0048

0048

0048

0048

0048

0048

FREMONT

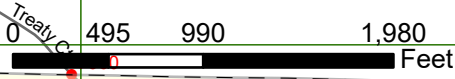
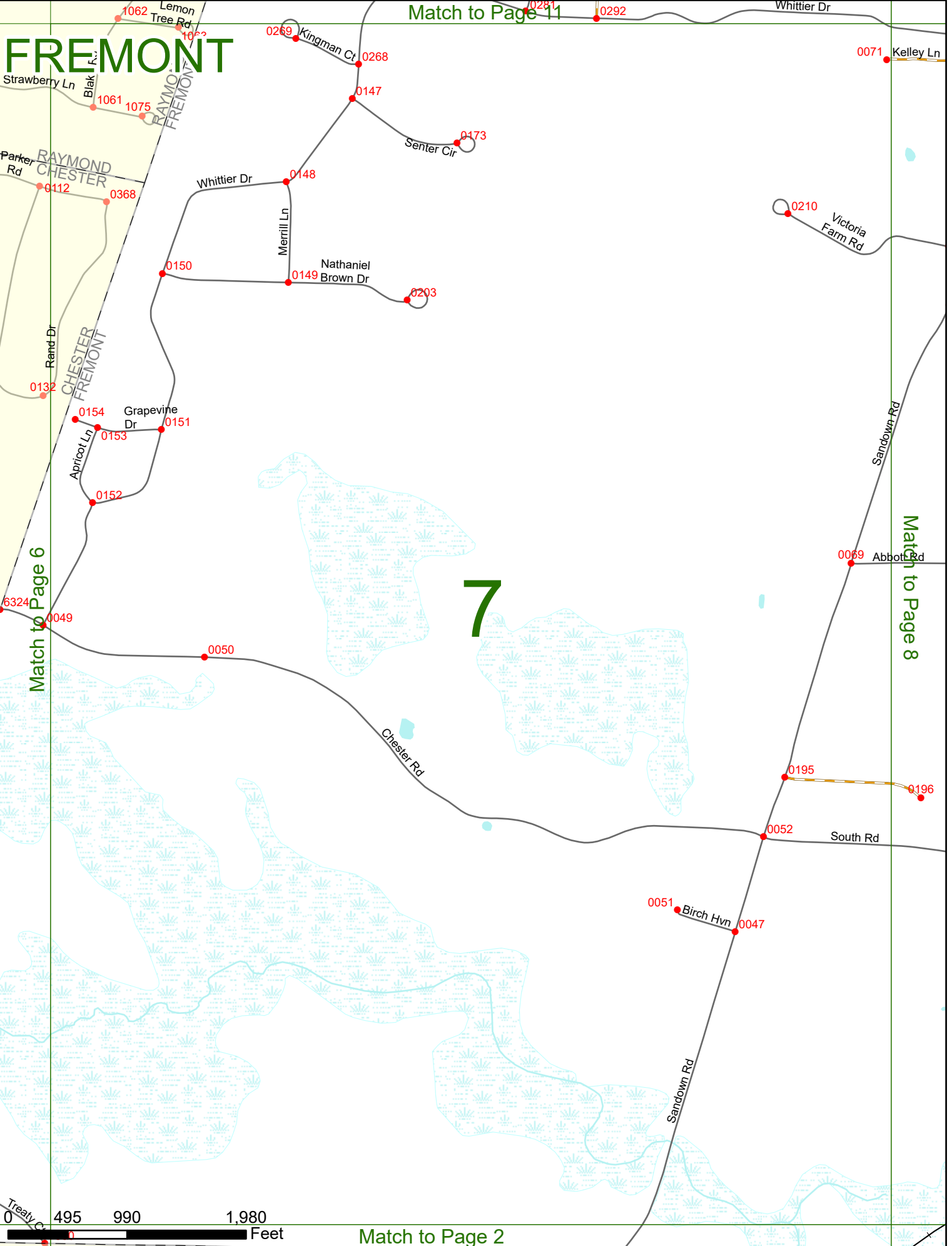
Match to Page 11

Match to Page 6

Match to Page 8

Match to Page 2

7



FREMONT

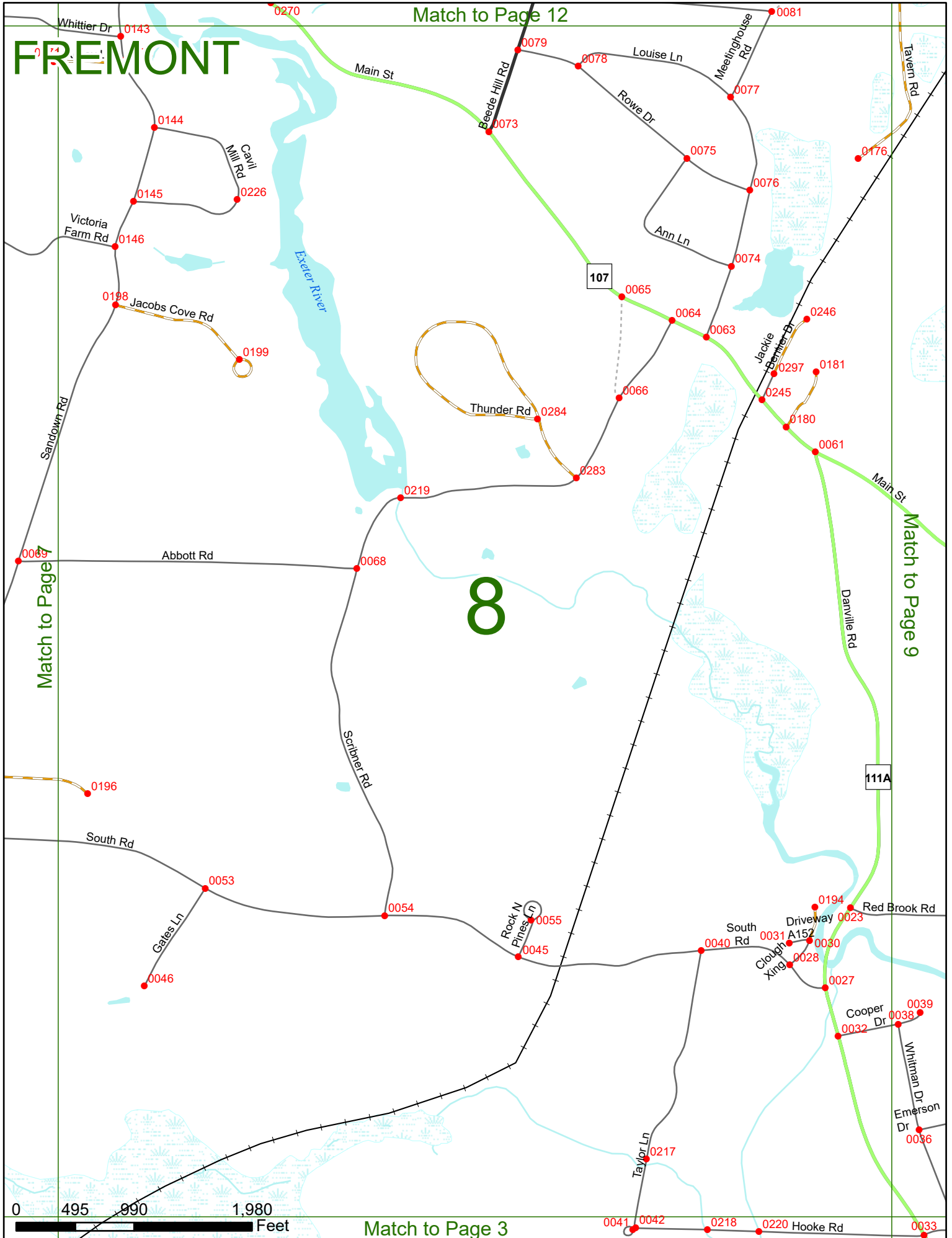
Match to Page 12

Match to Page 7

Match to Page 9

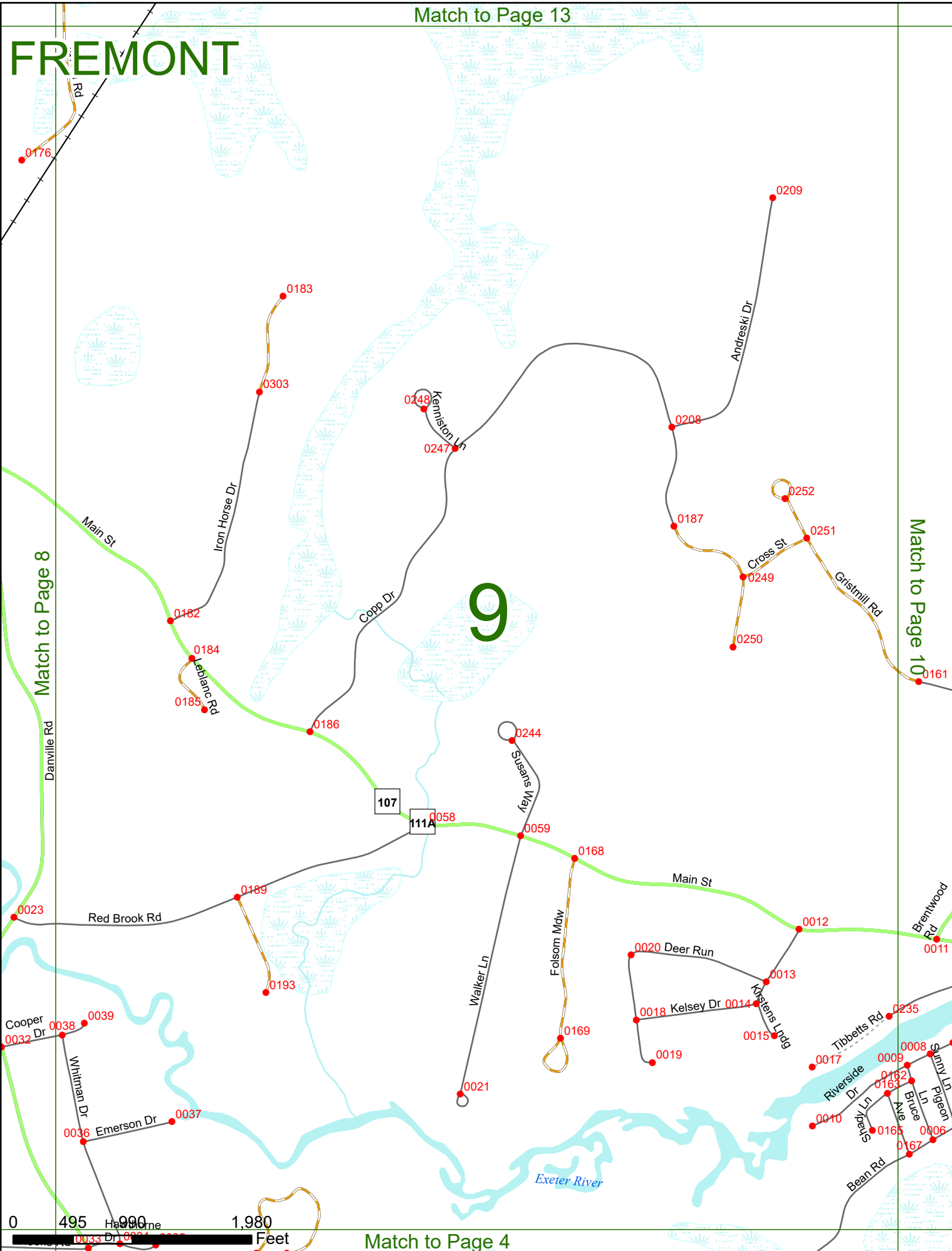
Match to Page 3

8




FREMONT

9



Match to Page 8

Match to Page 10



Match to Page 4

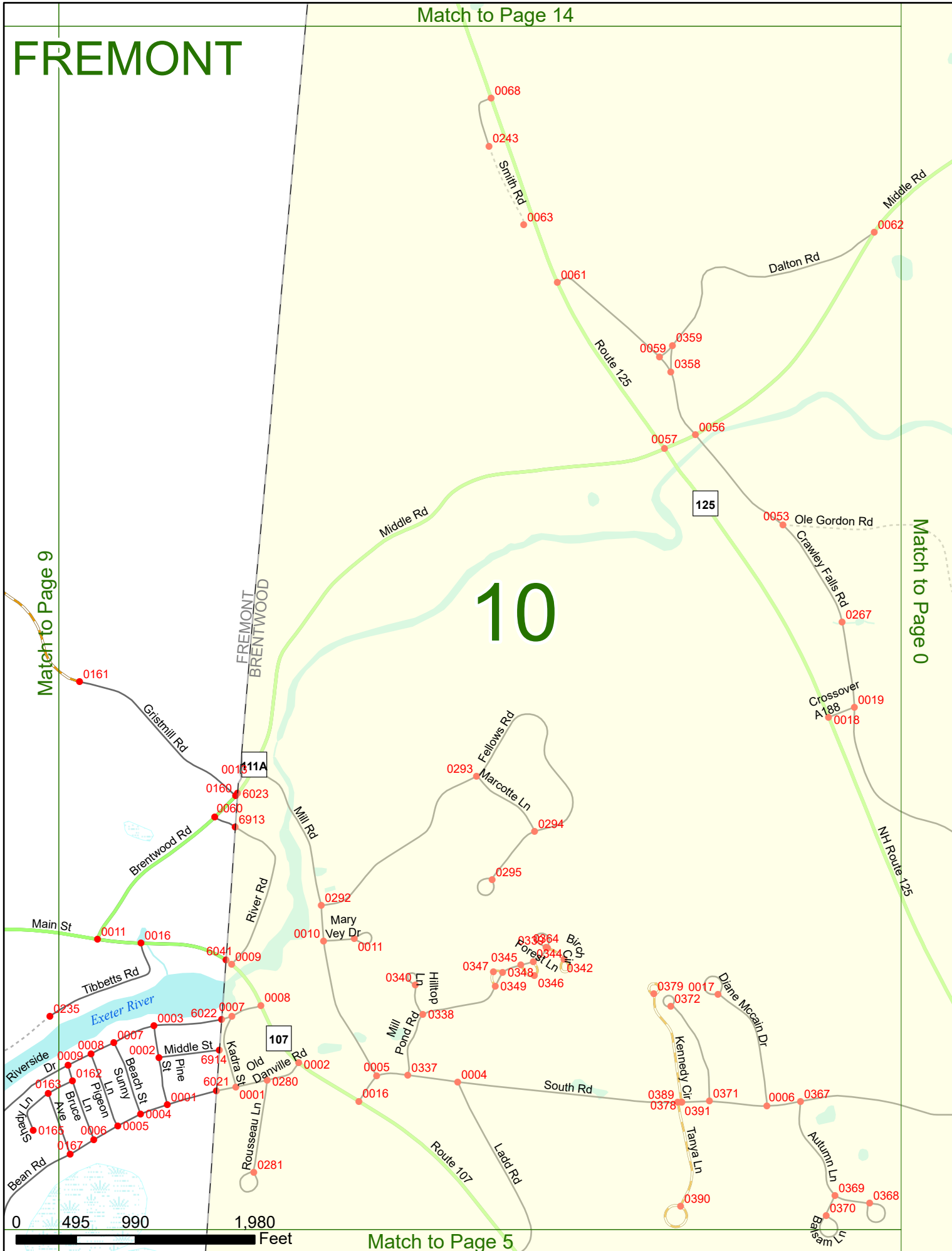
Match to Page 14

FREMONT


10

Match to Page 9

Match to Page 0



Match to Page 5



FREMONT

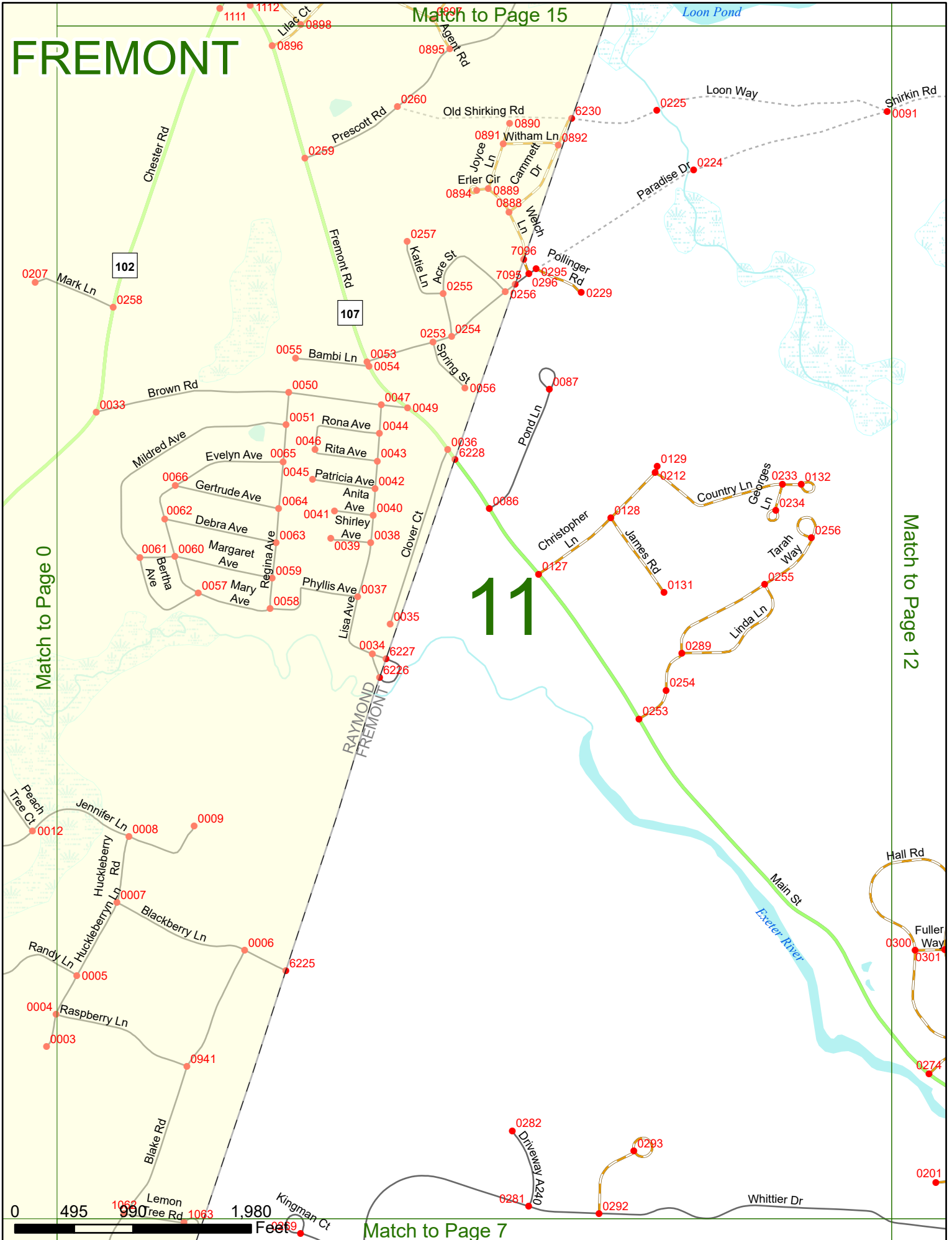
Match to Page 15

11

Match to Page 0

Match to Page 12

Match to Page 7



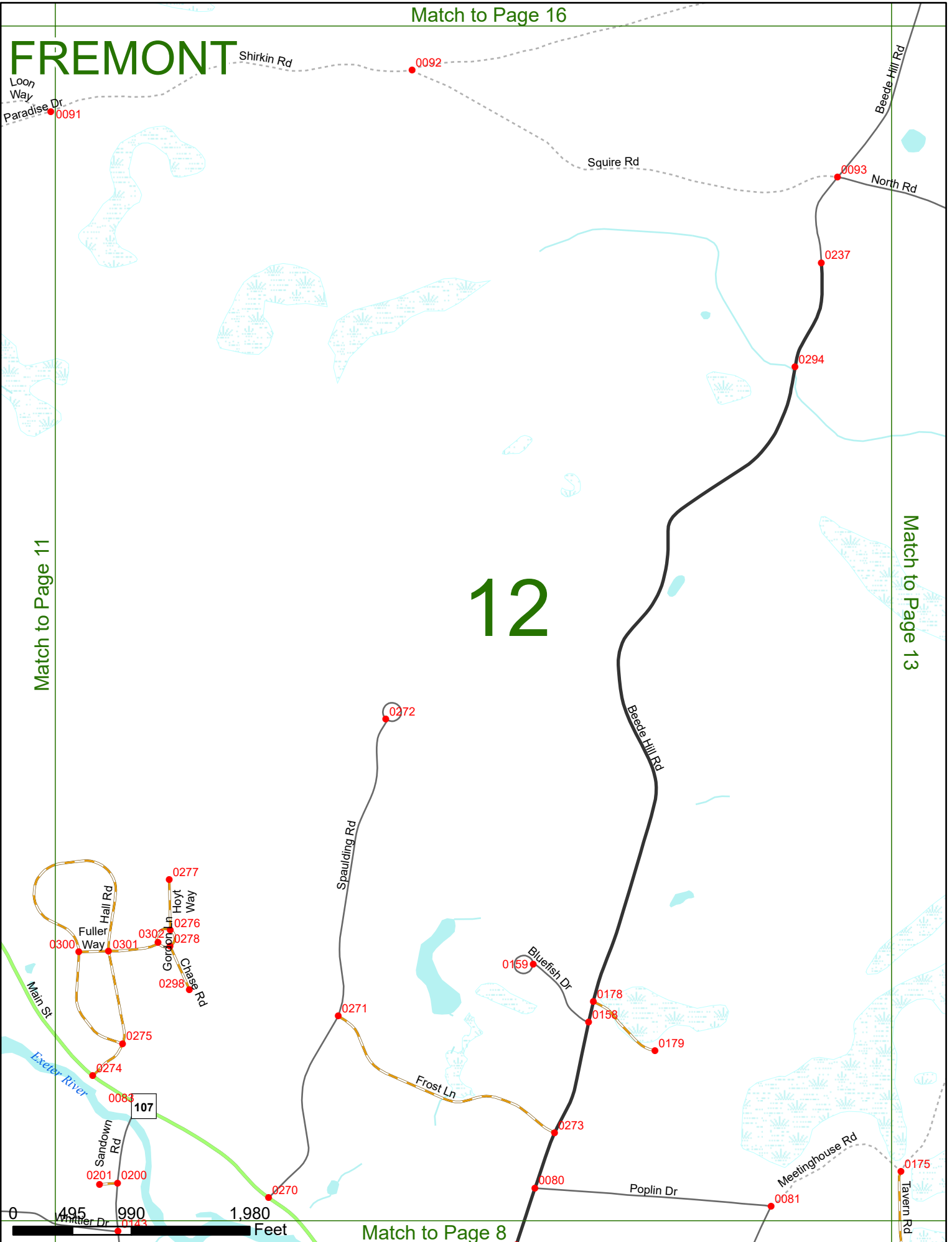
Match to Page 16

FREMONT

12

Match to Page 11

Match to Page 13



Match to Page 8


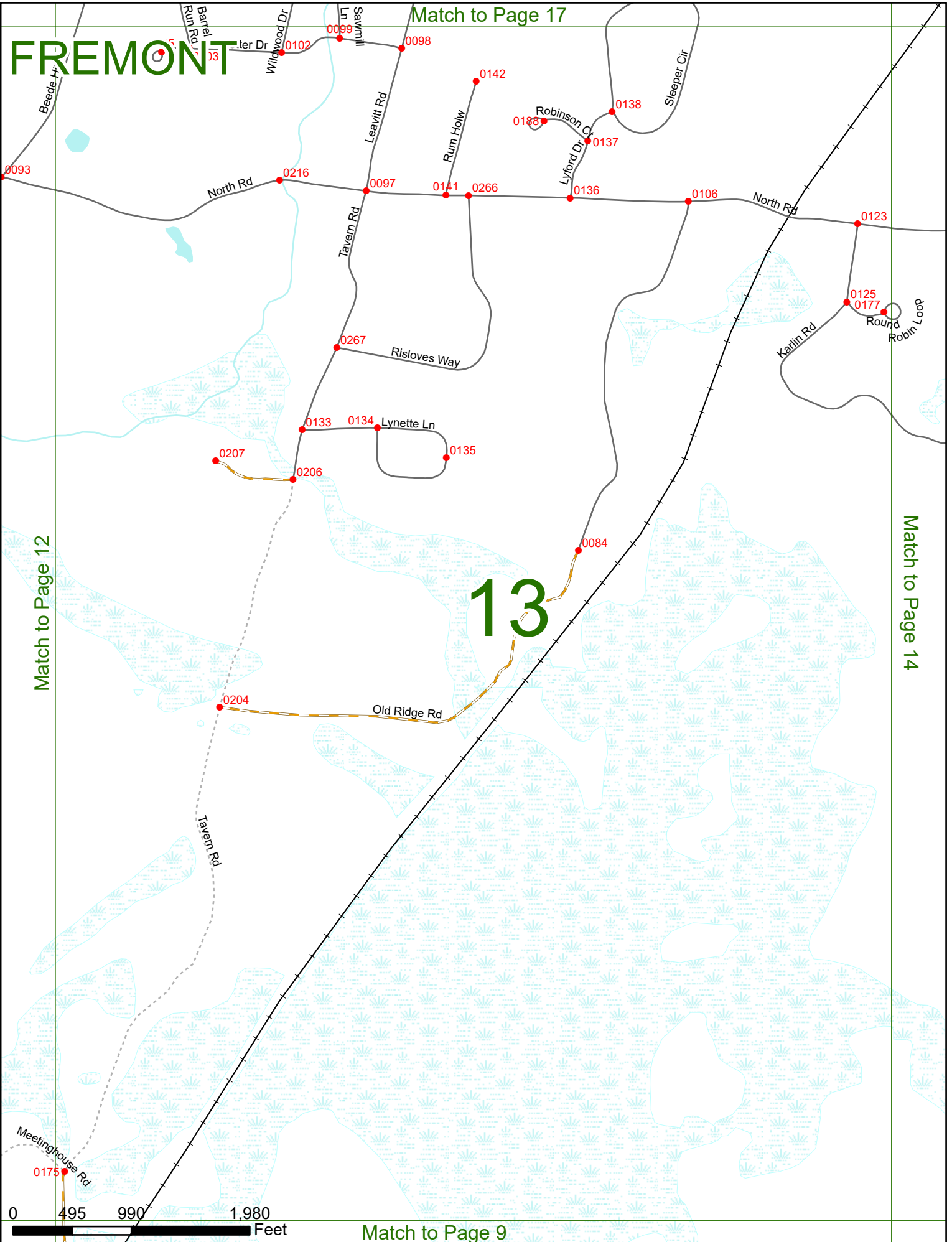
FREMONT

Match to Page 17

Match to Page 12

Match to Page 14

13



Match to Page 9

FREMONT

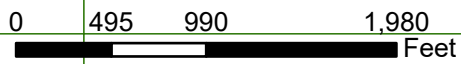
Match to Page 18

Match to Page 13

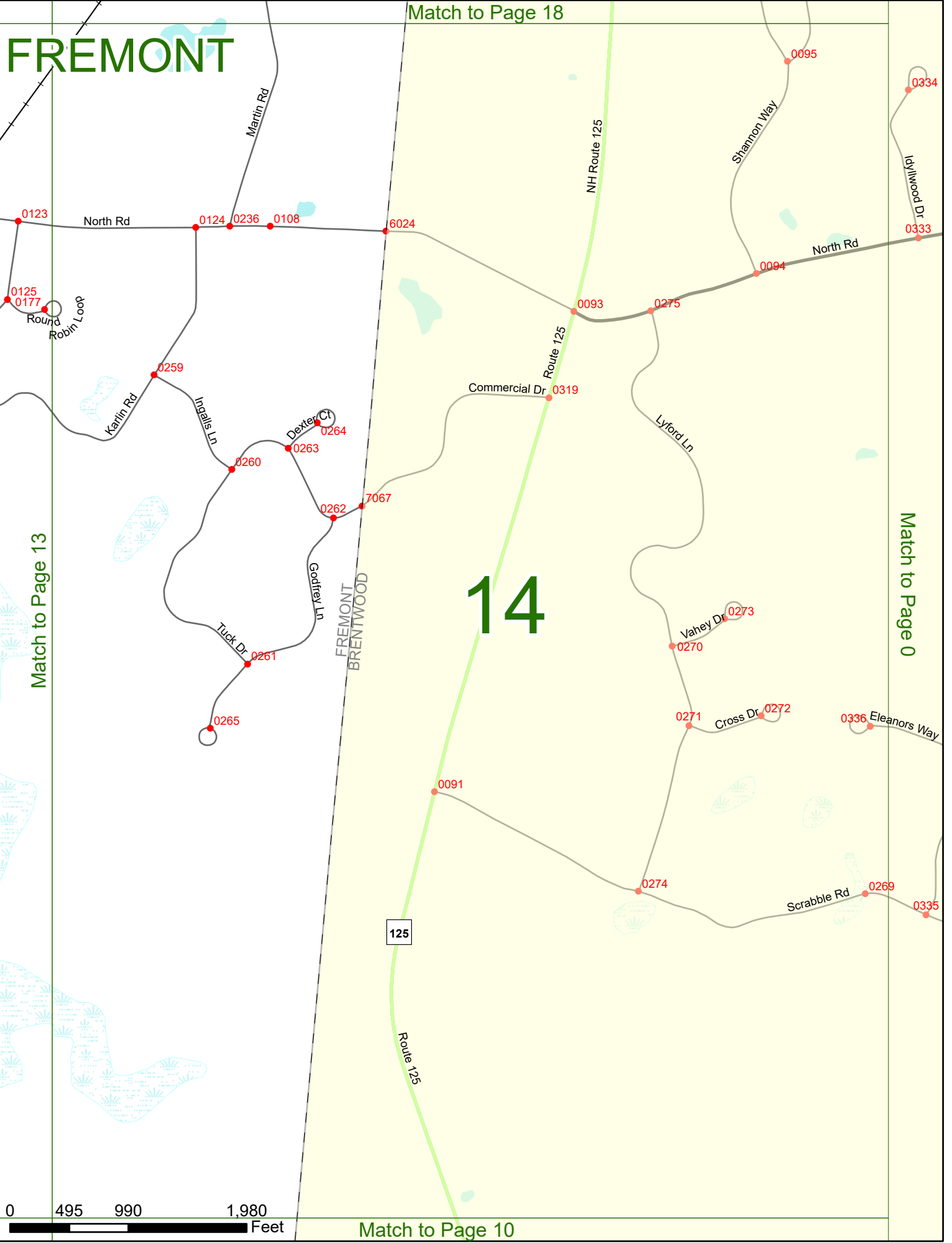
Match to Page 0

14

FREMONT
BRENTWOOD

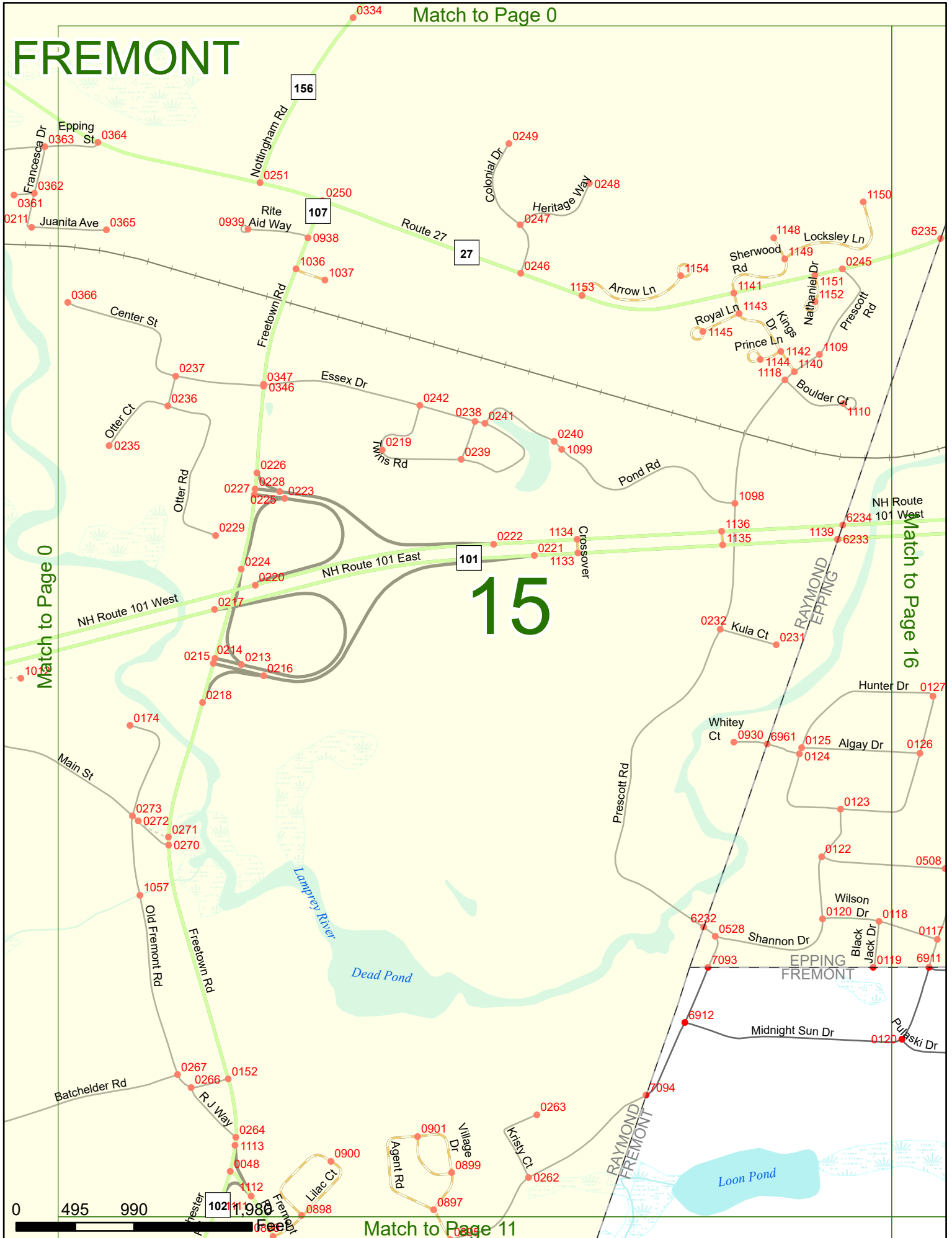


Match to Page 10



FREMONT

Match to Page 0



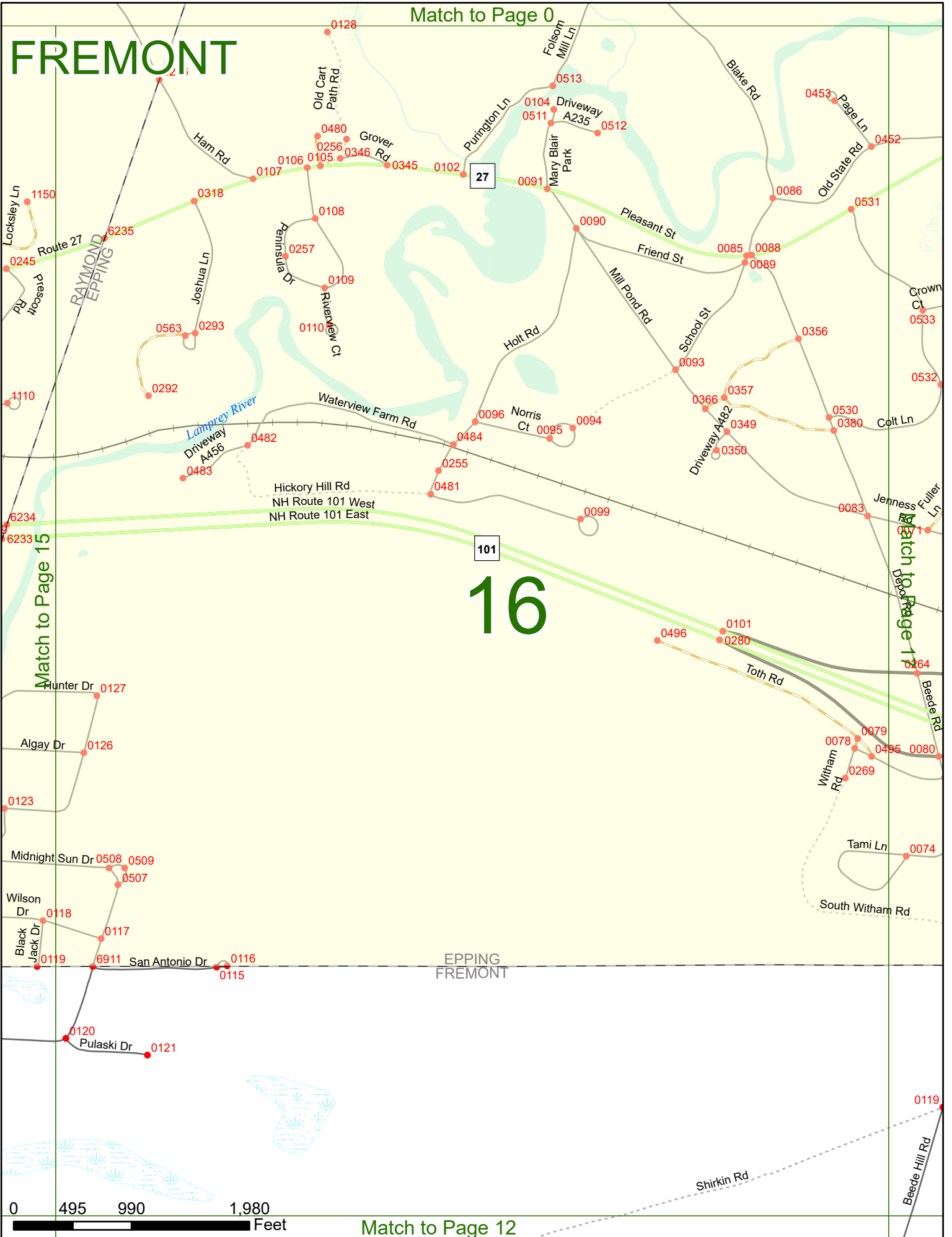
15

0 495 990

Match to Page 11

FREMONT

Match to Page 0



16

EPPING
FREMONT

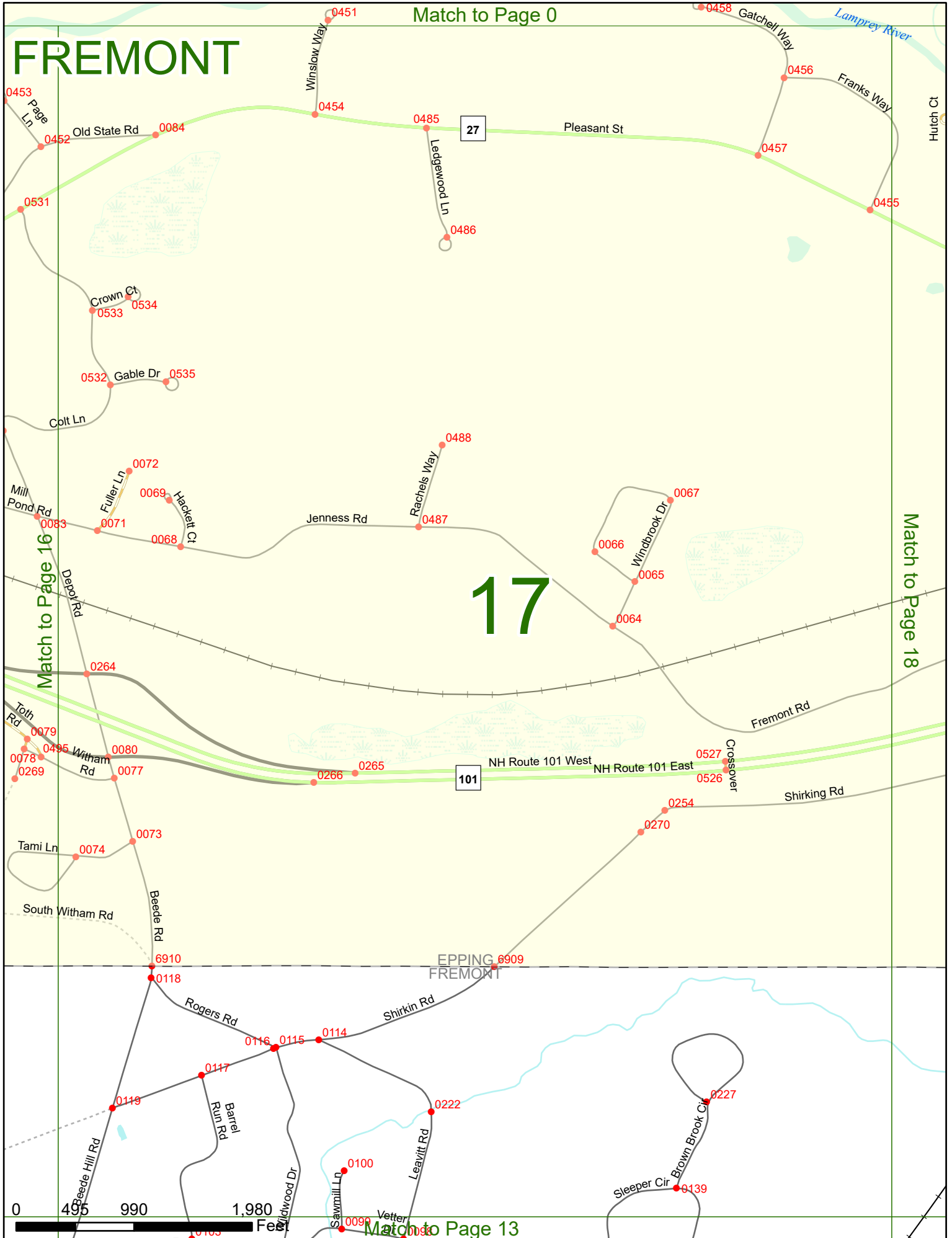
0 495 990 1,980 Feet

Match to Page 12

FREMONT

Match to Page 0

17

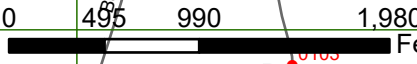


Match to Page 16

Match to Page 18

101

27



Match to Page 13

EPPING
FREMONT

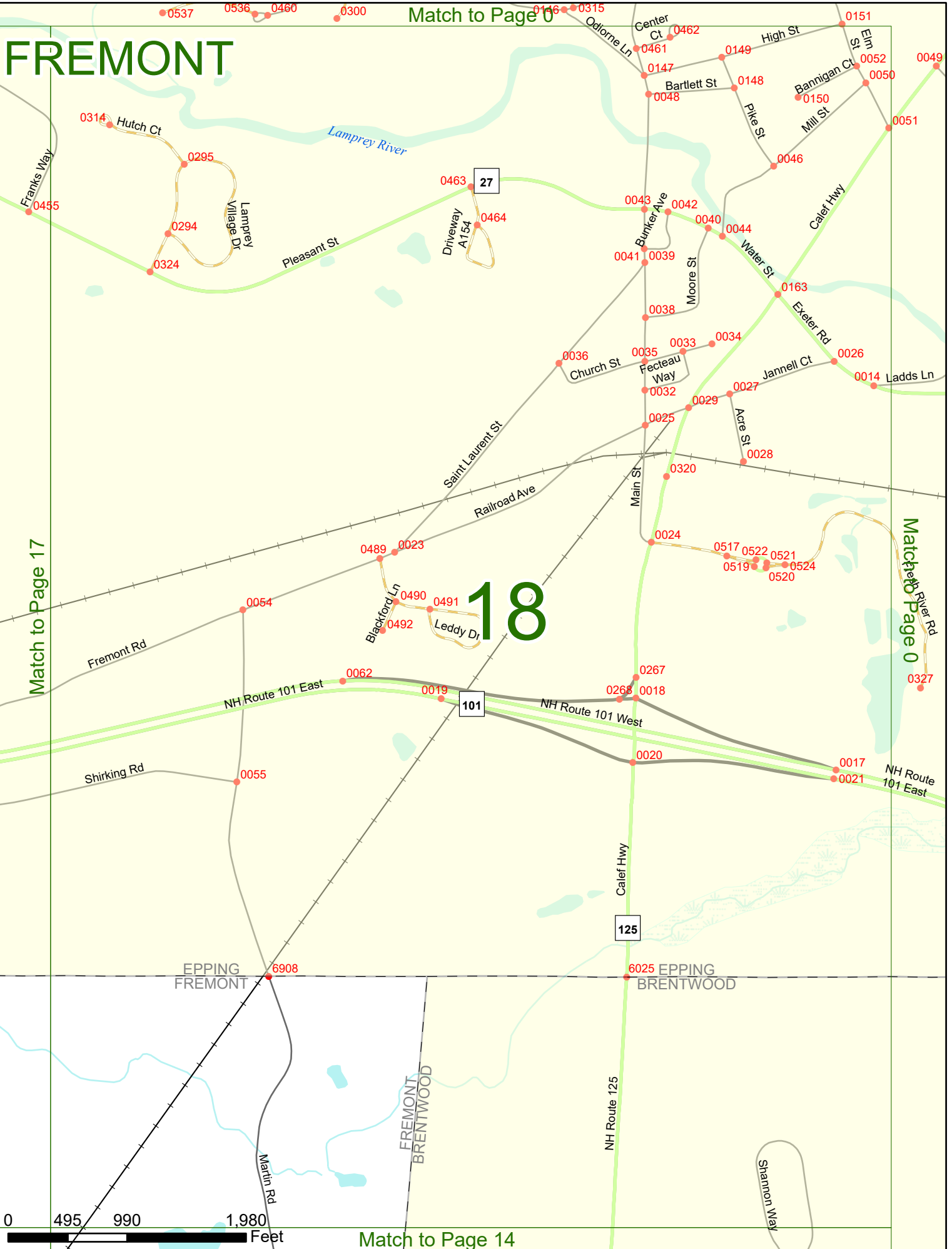
FREMONT

Match to Page 0

Match to Page 17

Match to Page 0

18



Match to Page 14