



Maps and data sets are not guaranteed to be free from errors and omissions. Data is in a constant state of update and correction by various groups and agencies. Information displayed on this map is the best available at the time of publication.

2025 Nodal Reference Bookmap

LEGEND



NHDOT will accept crash locations based on the State of NH Uniform Police Traffic Accident Report.

Crash occurred on:

Option 1 Street Address
 123 Main Street

Option 2 Route No and/or Distance from NESW Intesecting Road, Bridge,
 Street name Intersecting Street Town/County line
 Main Street 500 E Oak Street

Option 3 First Node Distance from First Node Second Node
 515 212 632

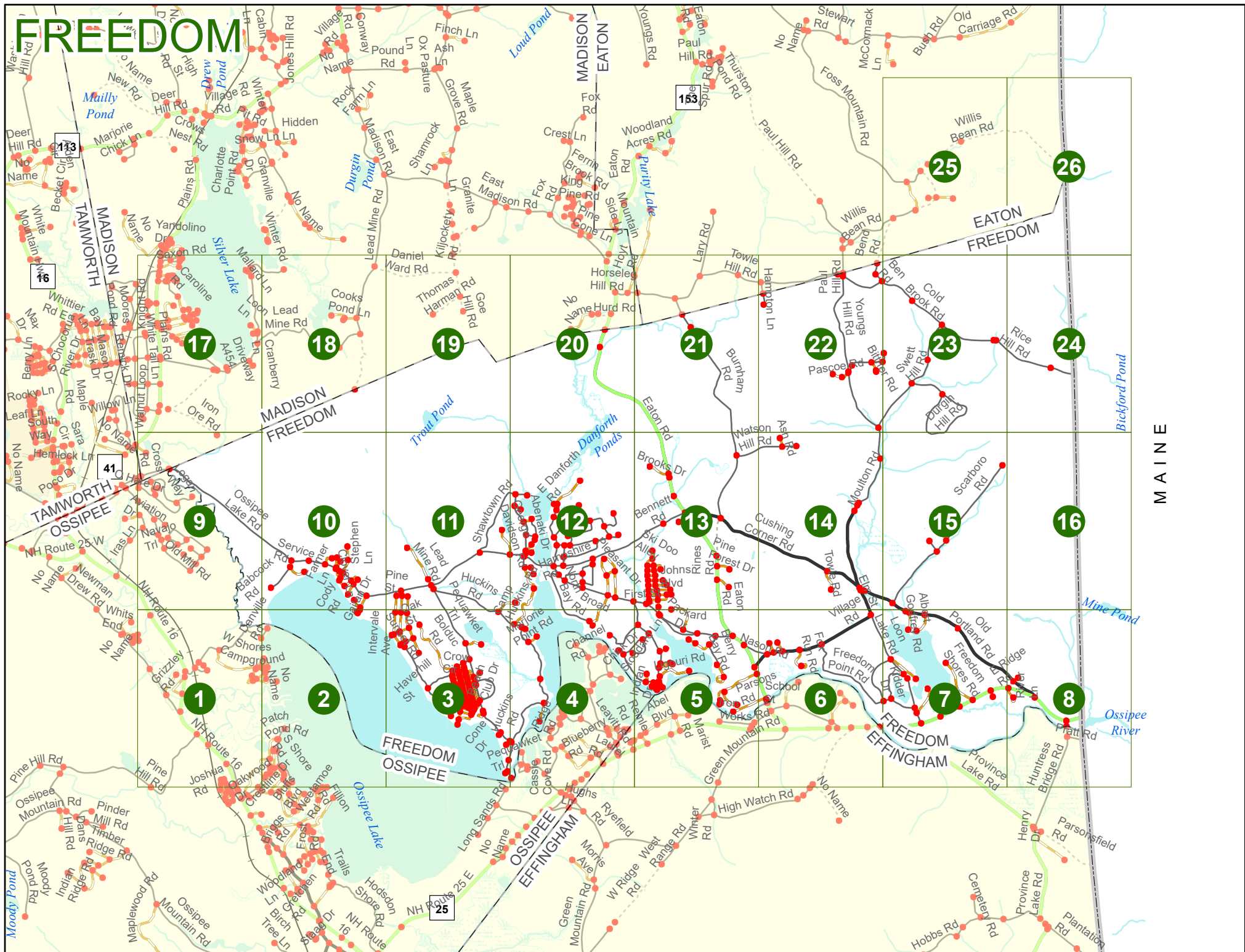
Option 4 Route No and/or Mile Marker on Interstate Only NESW Mile (Marker)
 Street name
 189S 700 feet S 36.8

Option 3 – Example

Street Name Loudon Road
First Node 803
Distance from First Node 318 Ft
Second Node 813

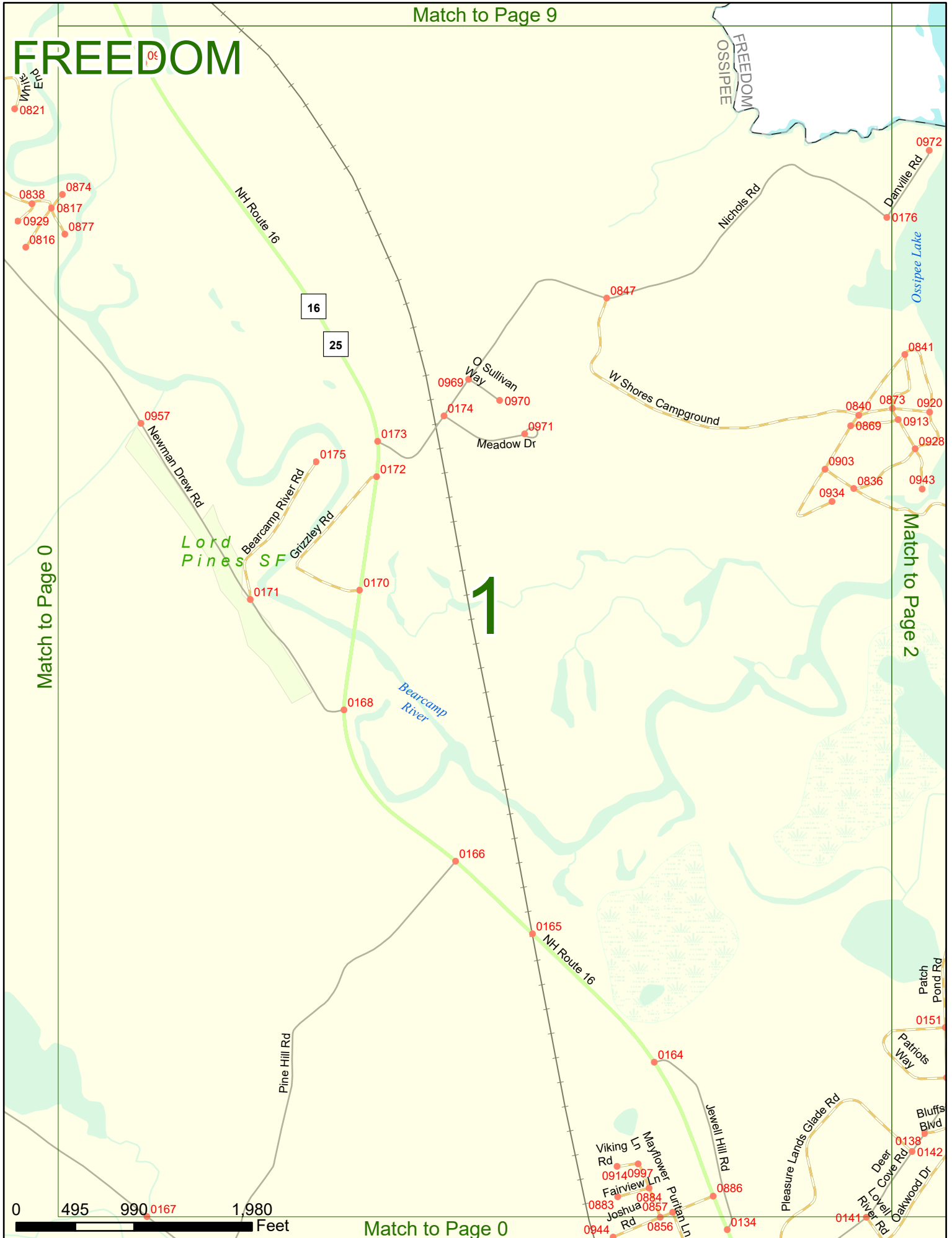


FREEDOM



MAINE

FREEDOM



Match to Page 0

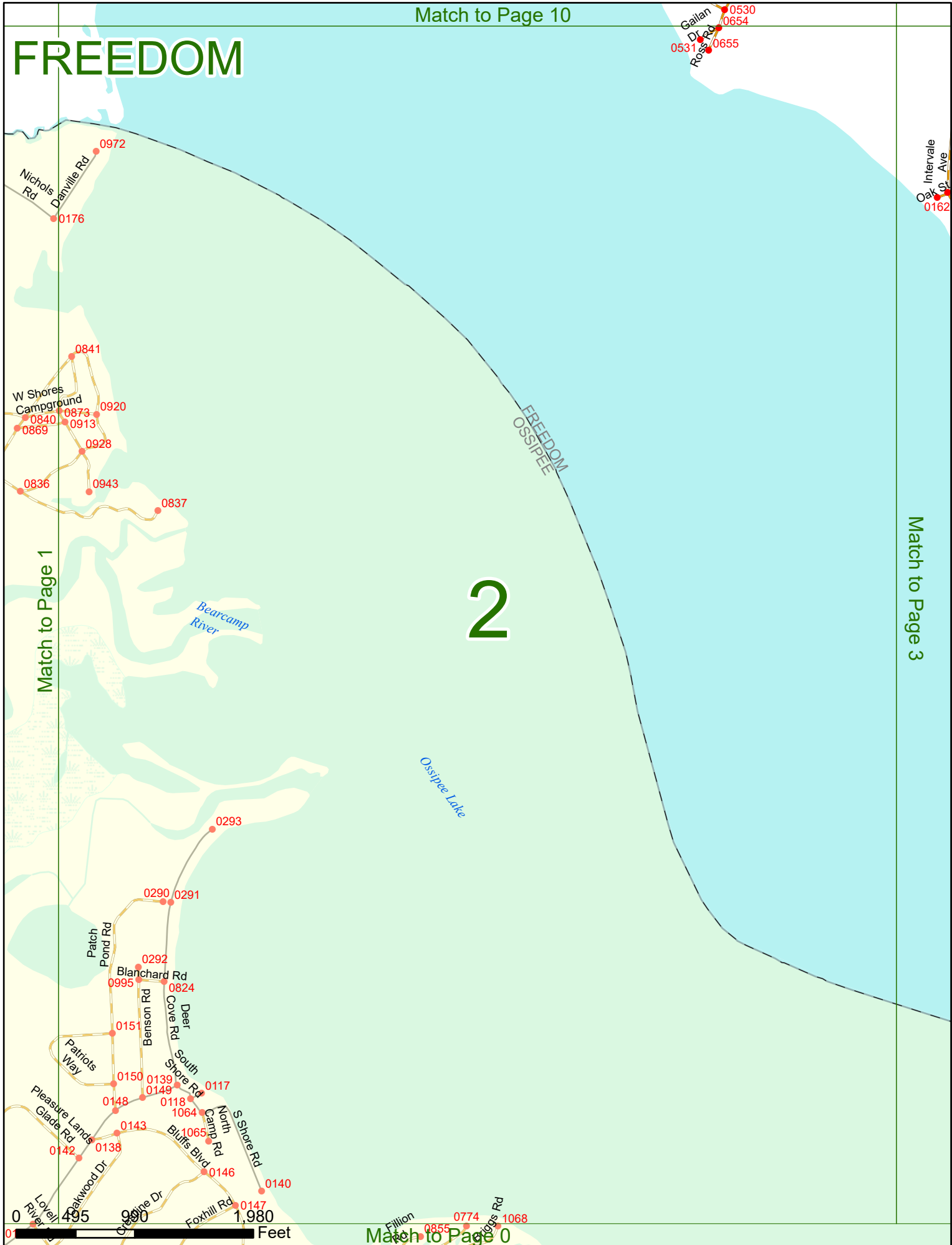
Match to Page 2

1



Match to Page 0

FREEDOM



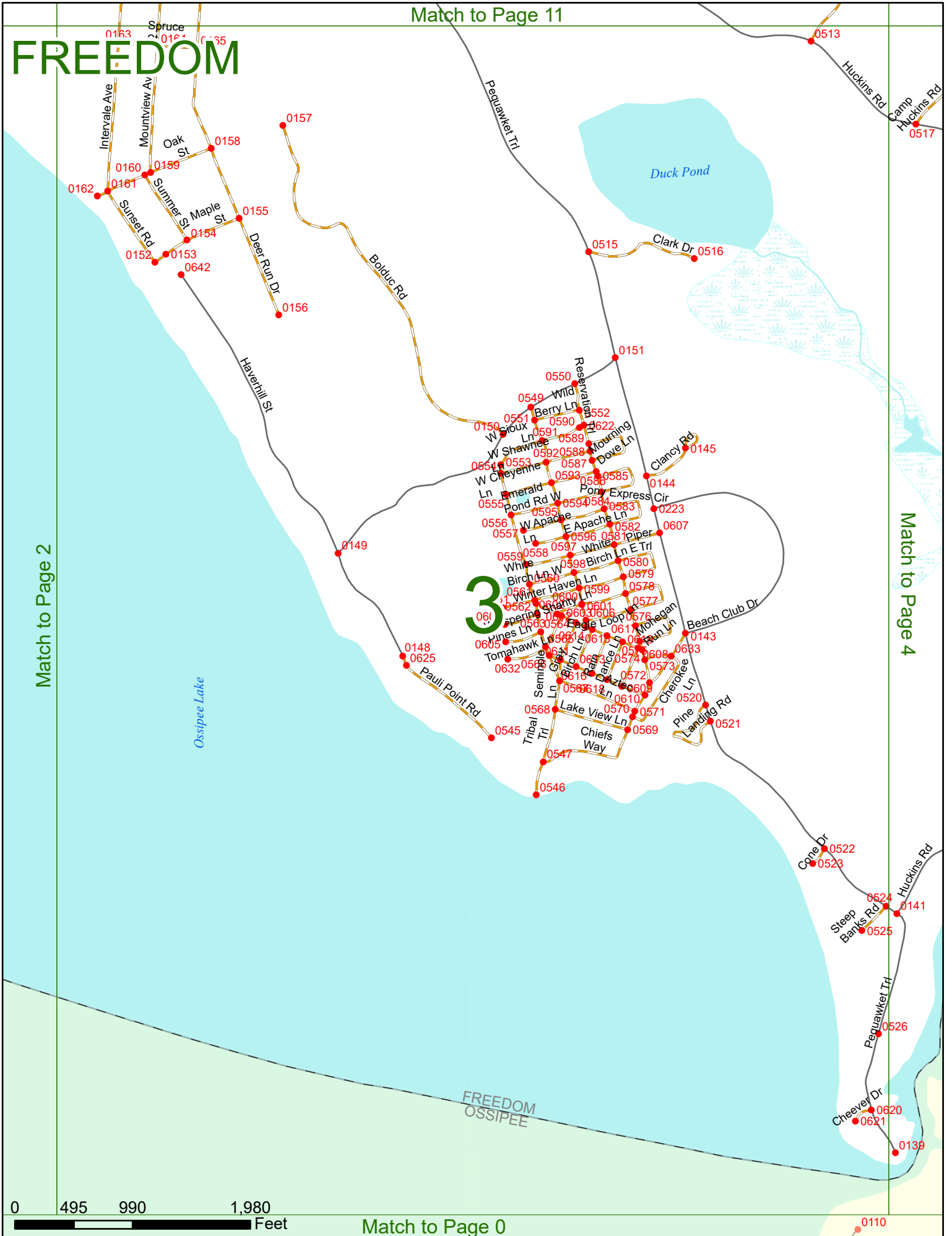
Match to Page 1

Match to Page 3

2

Match to Page 11

FREEDOM



Match to Page 2

Match to Page 4

0 495 990 1,980 Feet

Match to Page 0

0110


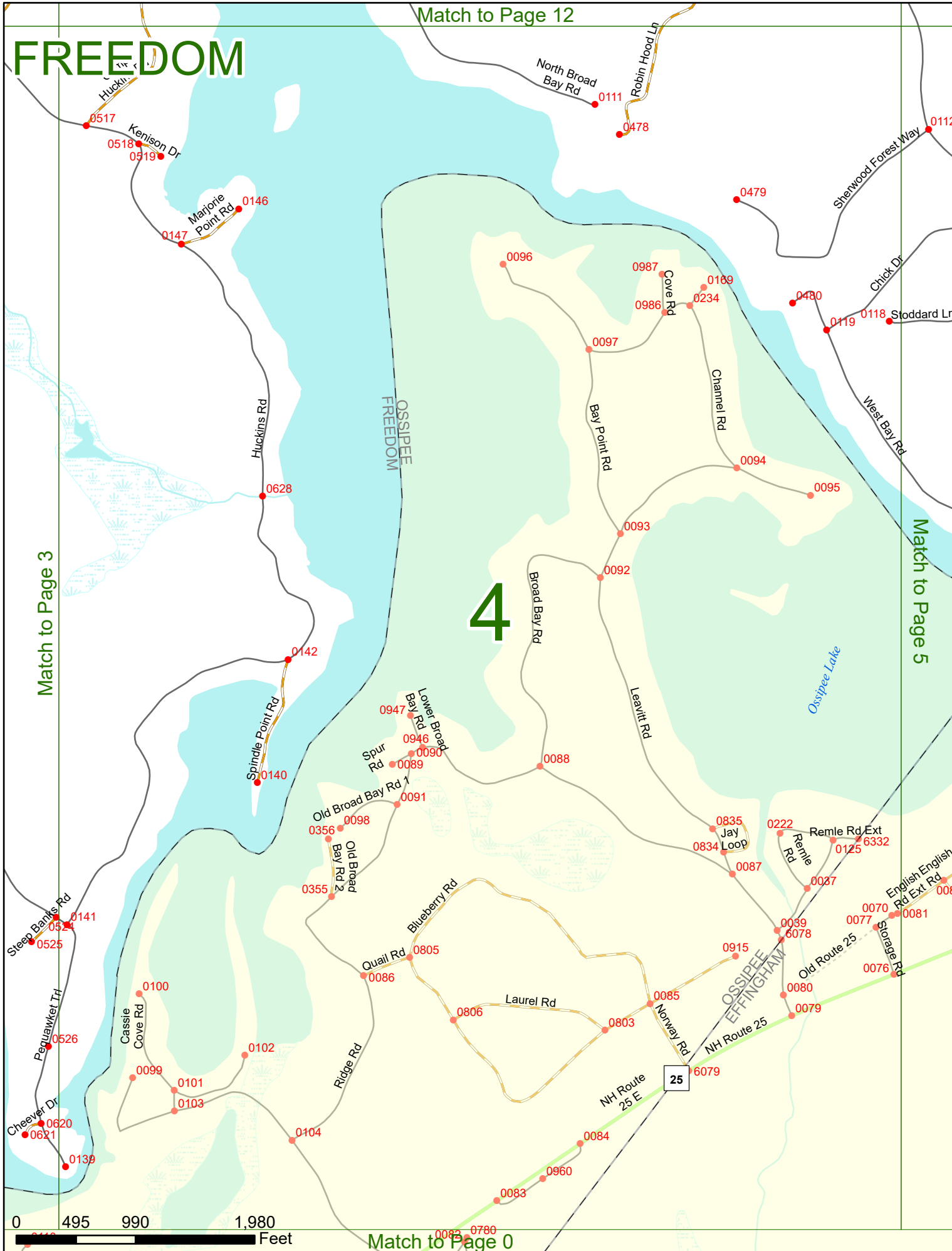
Match to Page 12

FREEDOM

Match to Page 3

Match to Page 5

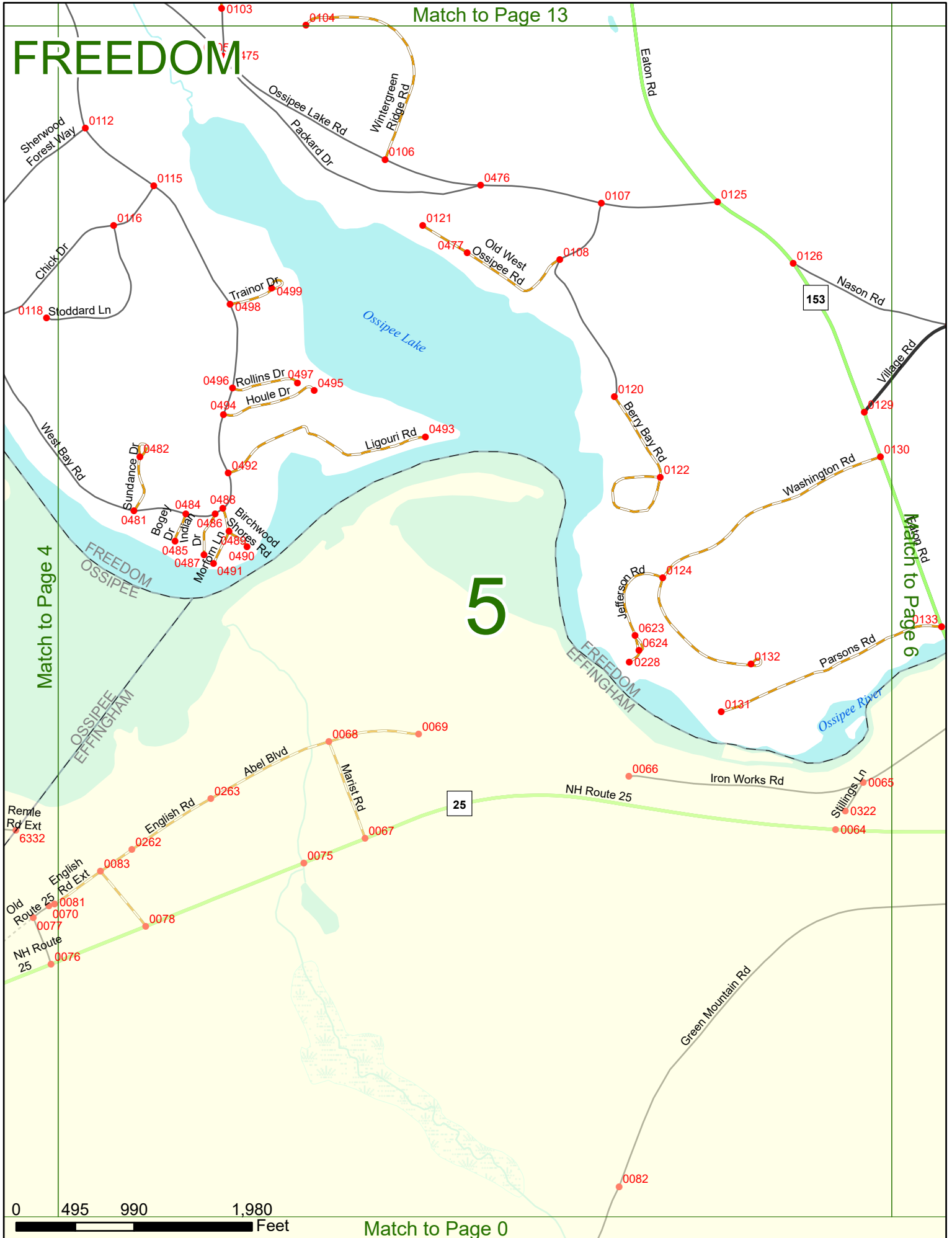
4



Match to Page 0

Match to Page 13

FREEDOM



Match to Page 4

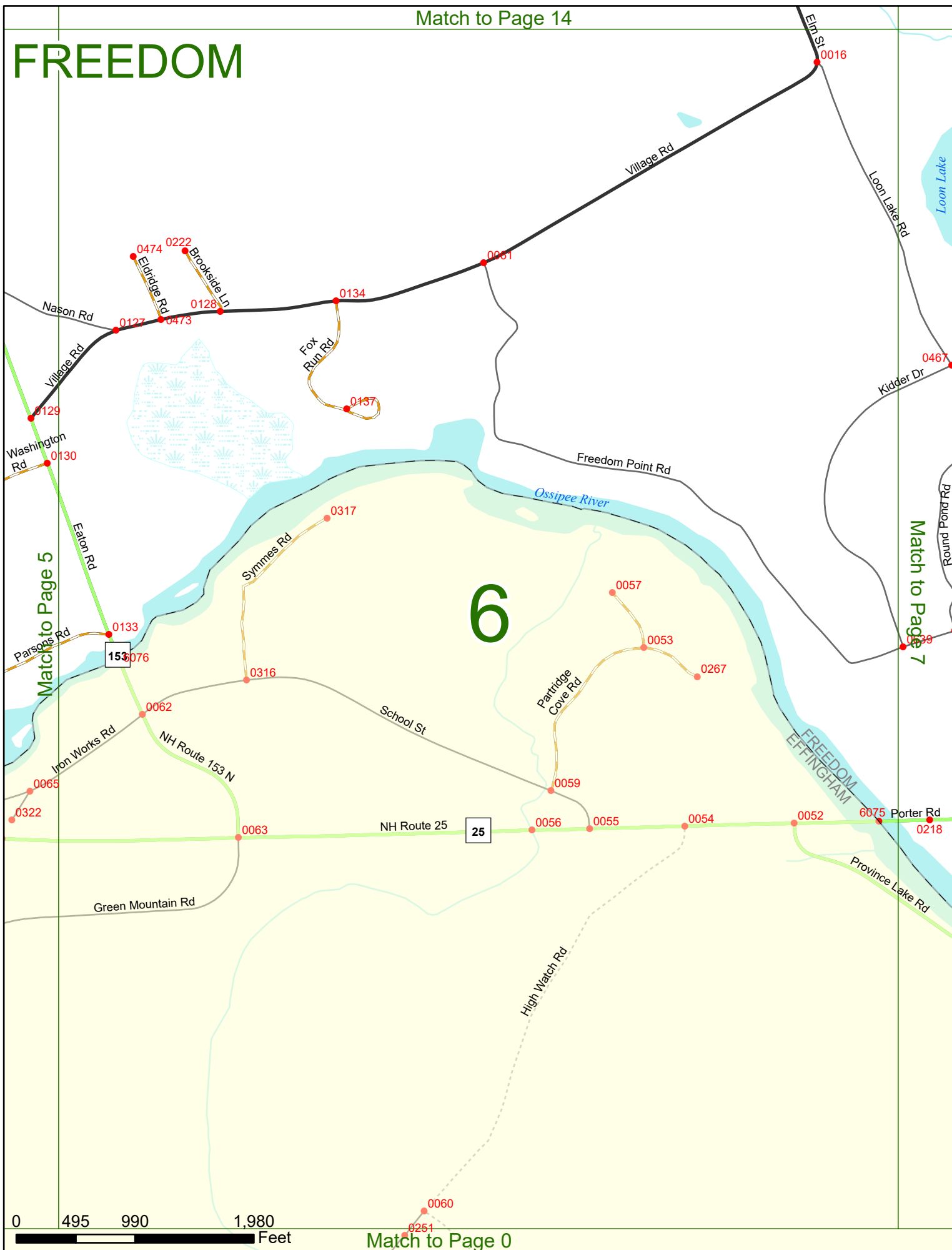
Match to Page 6

5

0 495 990 1,980 Feet

Match to Page 0


FREEDOM



Match to Page 5

Match to Page 7

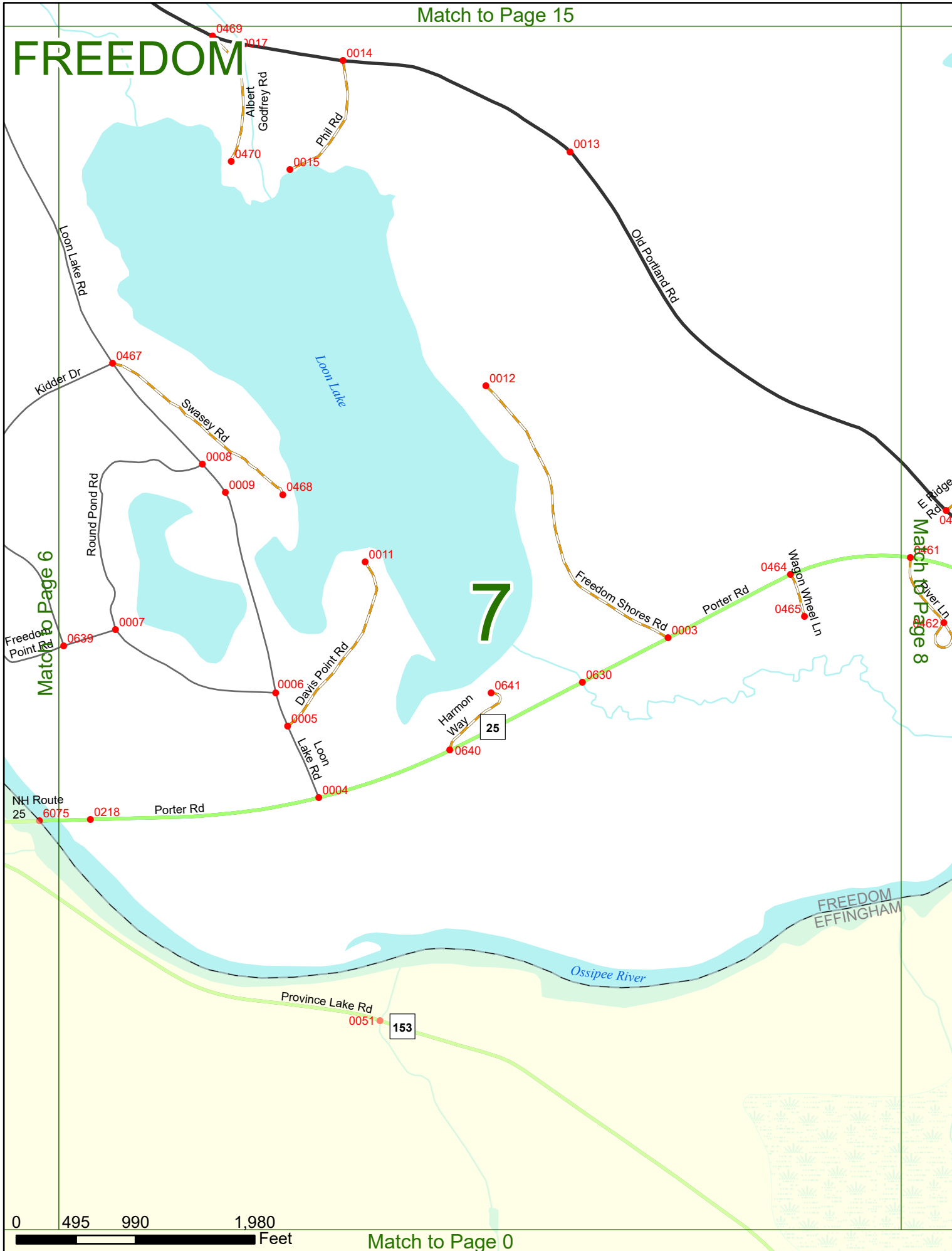
6



Match to Page 0

FREEDOM

7



FREEDOM
EFFINGHAM

FREEDOM

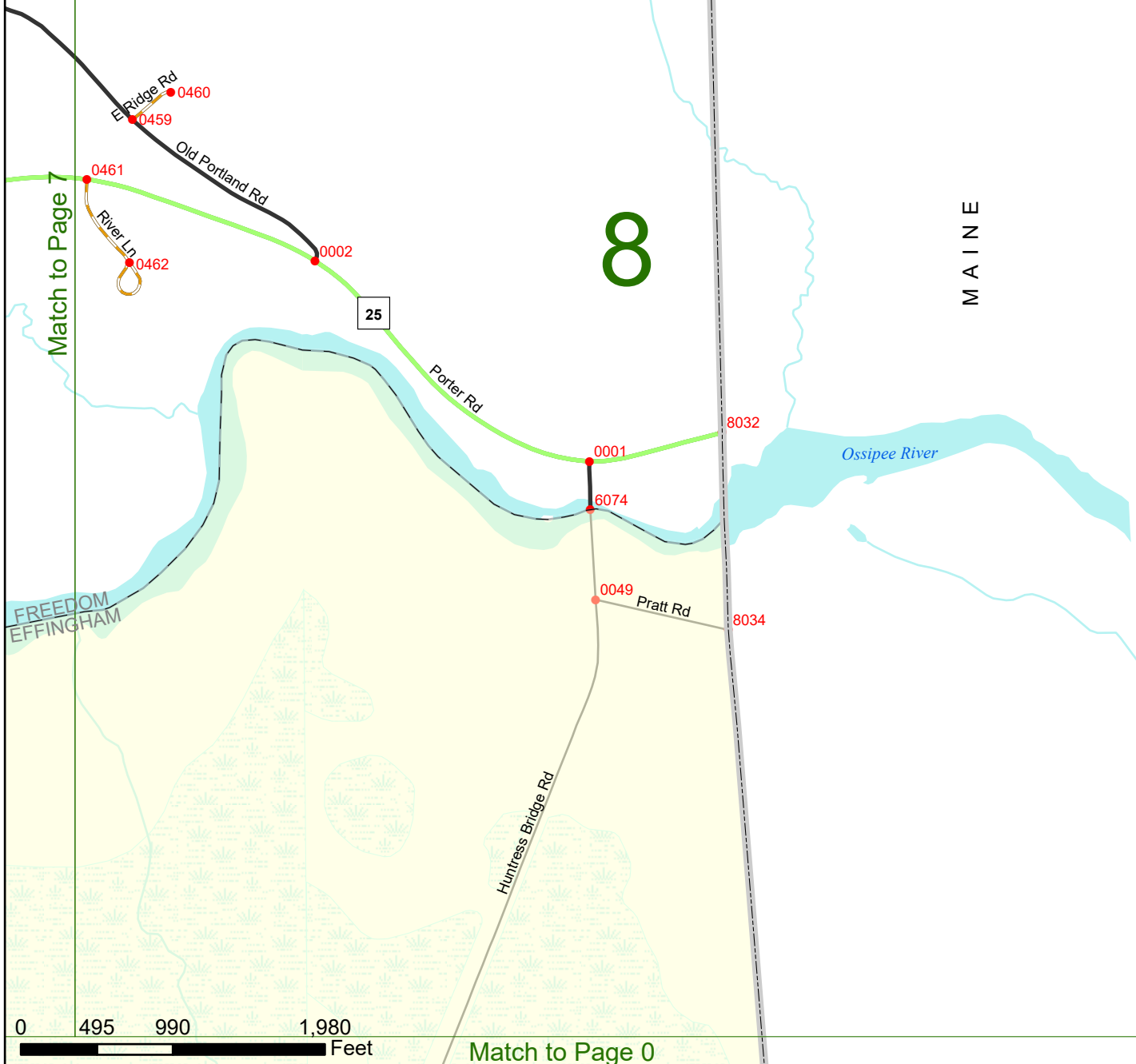
Mine Pond

8

M A I N E

Match to Page 0

Match to Page 7



E Ridge Rd
0460
0459

Old Portland Rd

River Ln
0461
0462

0002

25

Porter Rd

0001

8032

Ossipee River

6074


0049

Pratt Rd

8034

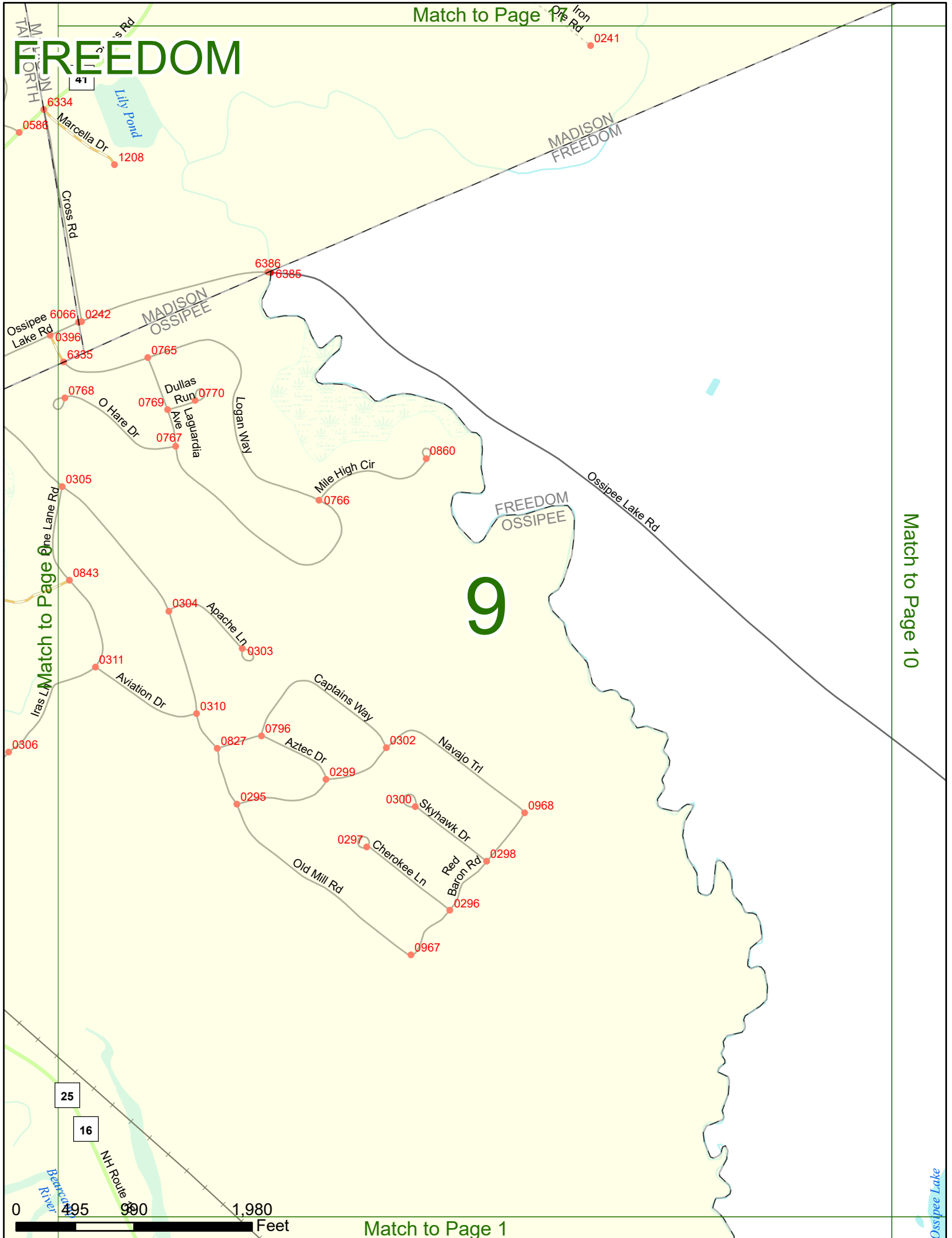
Huntress Bridge Rd

FREEDOM
EFFINGHAM

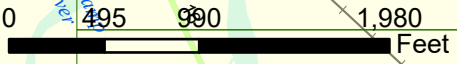


Match to Page 17

FREEDOM



Match to Page 10



Match to Page 1

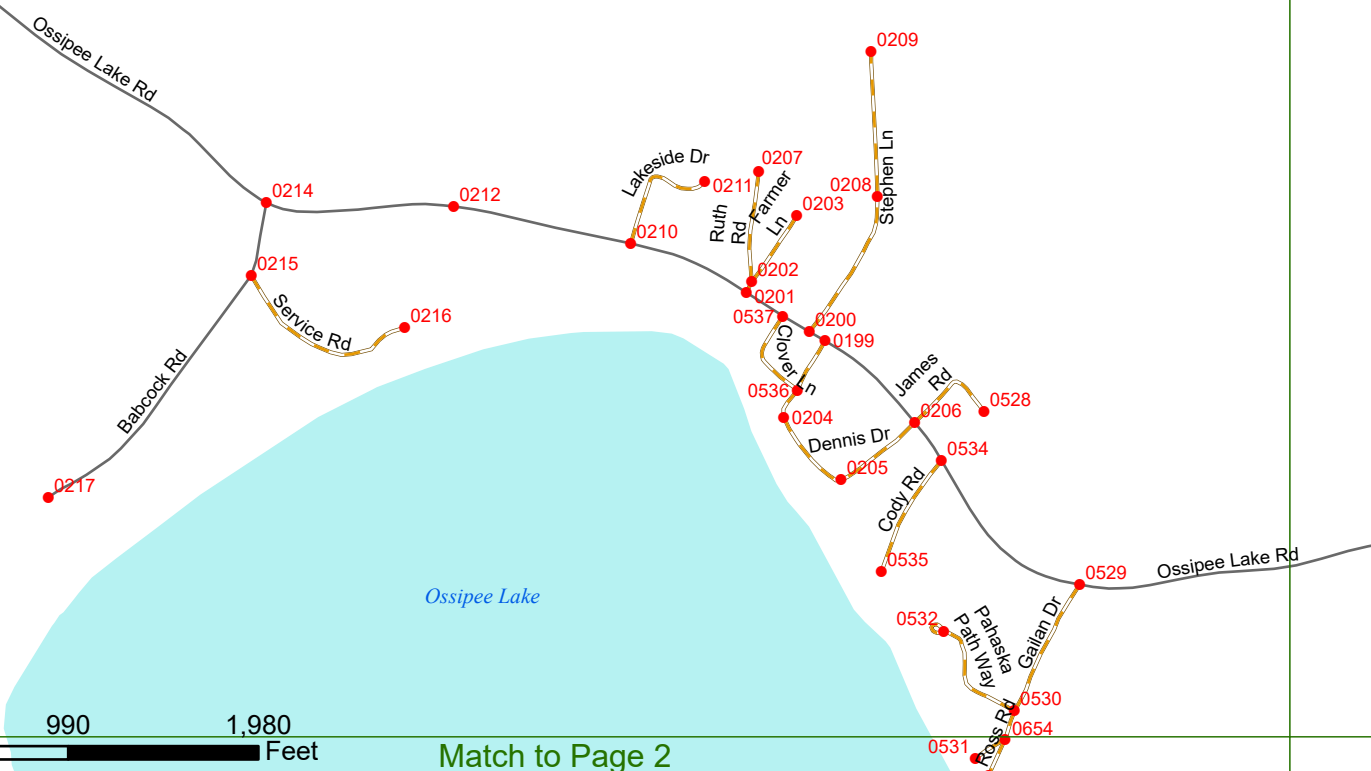
Ossipee Lake

FREEDOM


Match to Page 9

Match to Page 11

10



Ossipee Lake



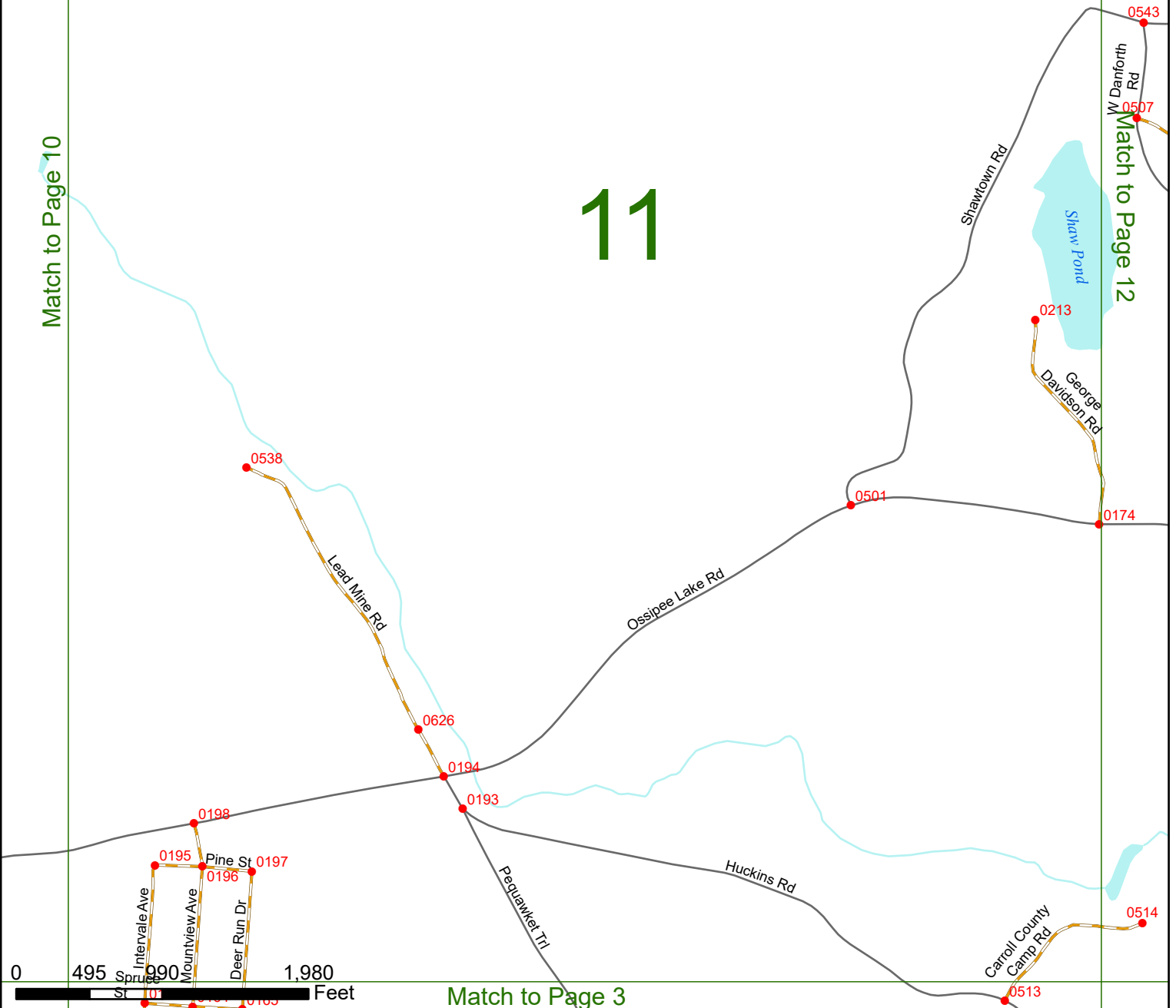
Match to Page 2

FREEDOM

11

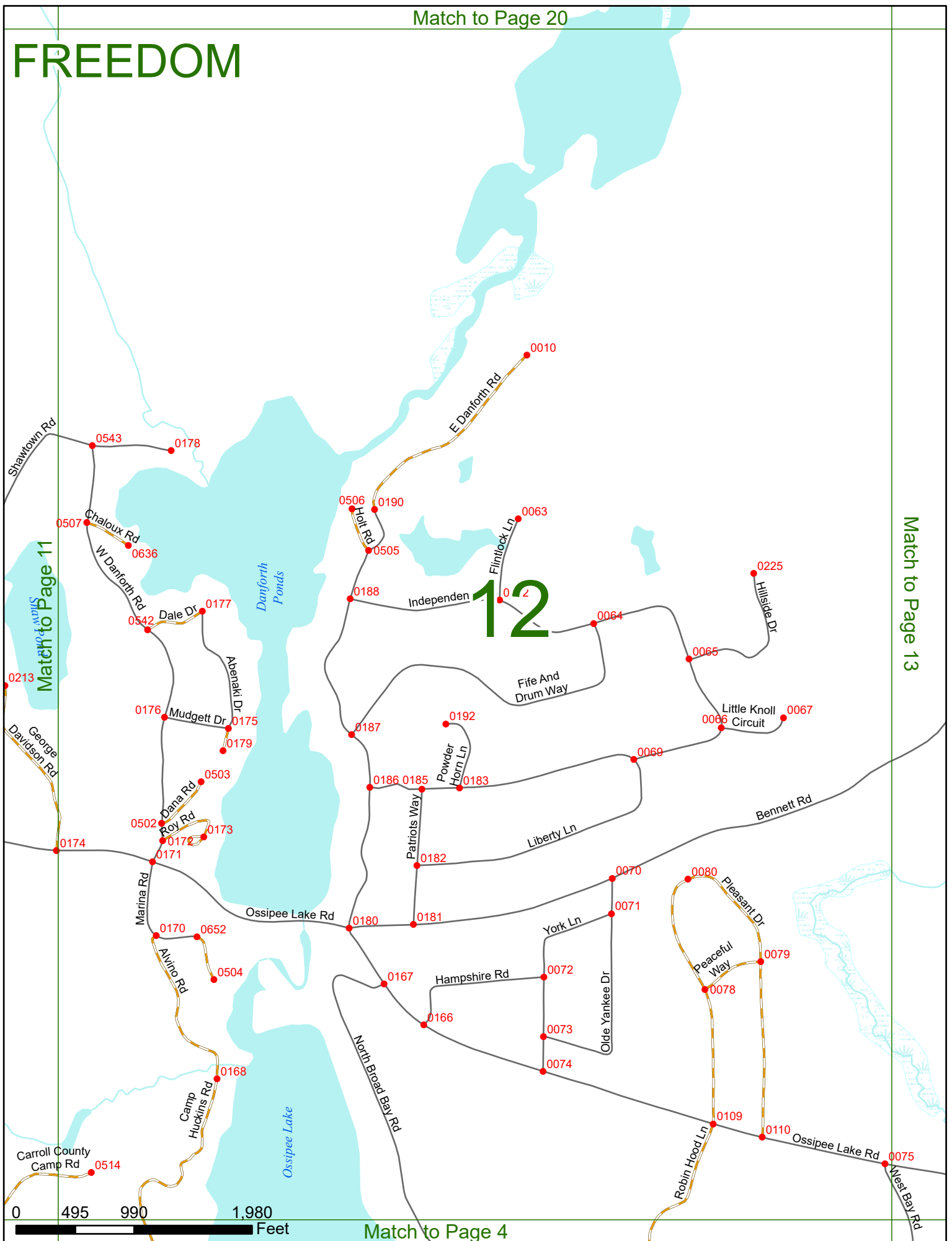
Match to Page 10

Match to Page 12



Match to Page 3

FREEDOM



Match to Page 11

Match to Page 13

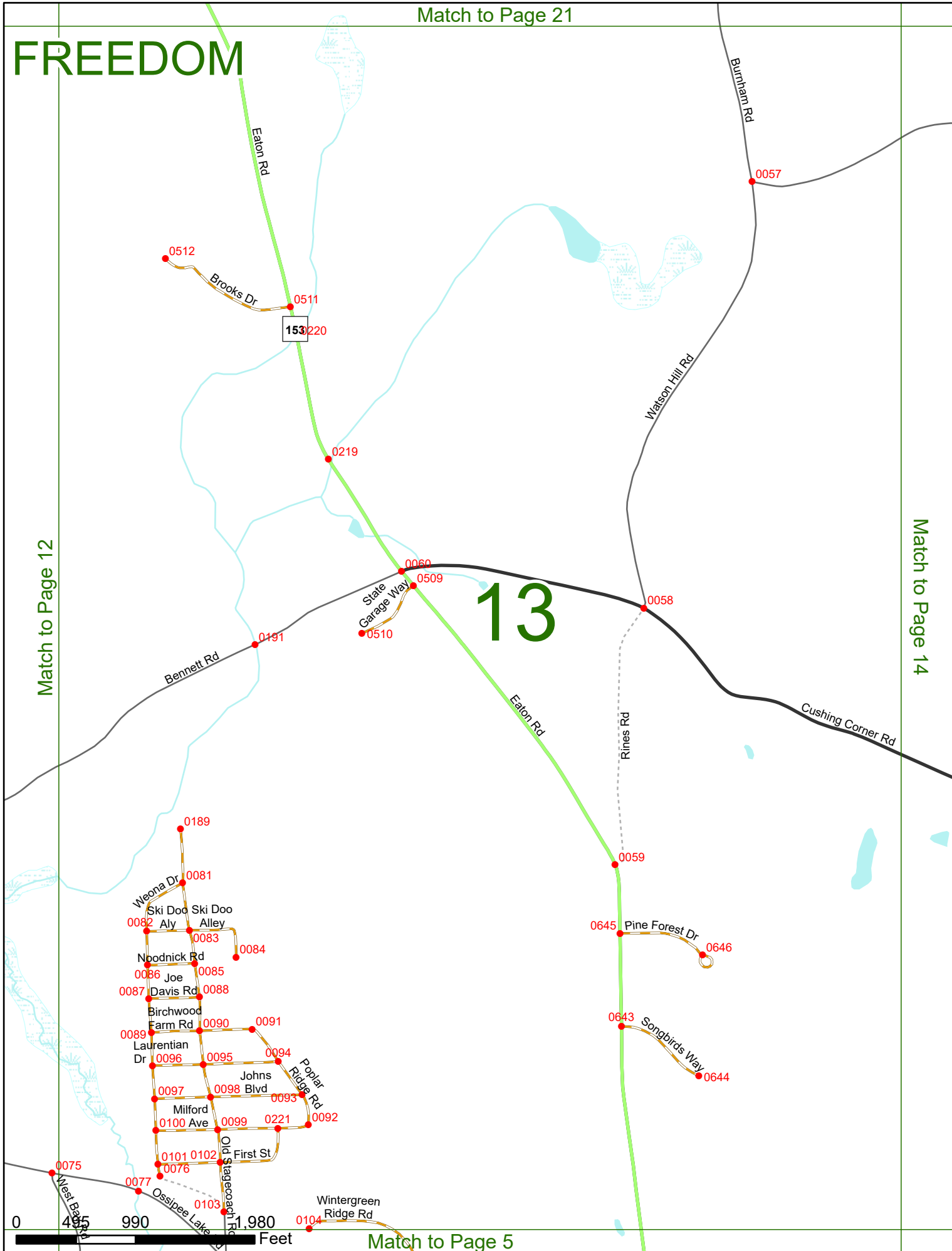
Match to Page 4

FREEDOM

Match to Page 12

Match to Page 14

13



FREEDOM

14

Match to Page 13

Match to Page 15

Watson Hill Rd

Leh Rd

0054

0056

Moulton Rd

0026

0458

0634

0025

Cushing Corner Rd

Moulton Rd

0471

Towle Rd

0472

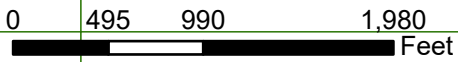
0021

0020

0019

Old Portland Rd

Elm St



Match to Page 23

FREEDOM

Moulton Rd

Durgin Hill Rd

0026

0024

Match to Page 14

Match to Page 16

15

Scarboro Rd

0023

0629

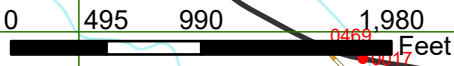
Black Rd

0022

Scarboro Rd

Old Portland Rd

0018



0469
0447

Match to Page 7

Match to Page 24

FREEDOM

Match to Page 15

16

M A I N E

Match to Page 0

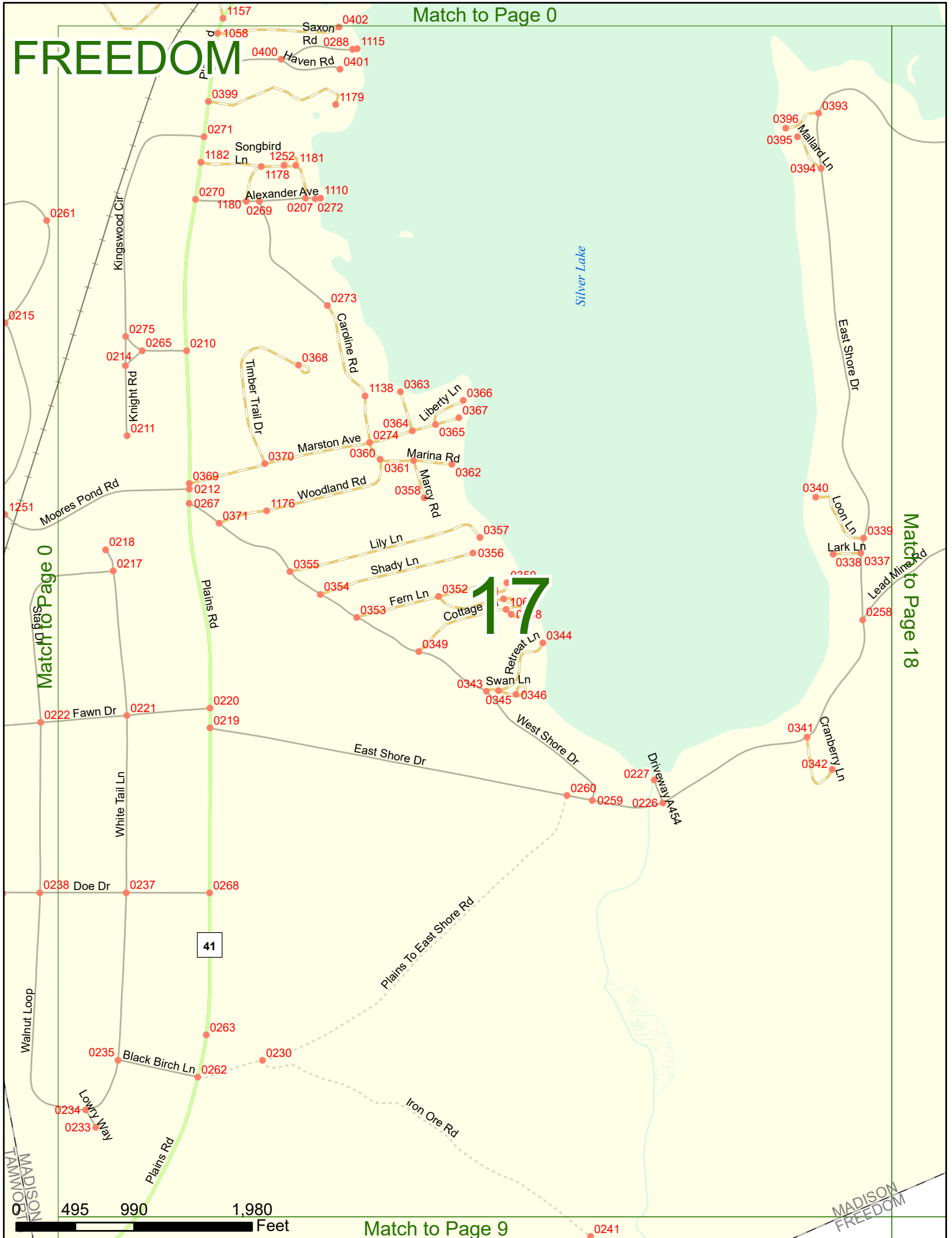
0024

0 495 990 1,980 Feet

Match to Page 8



FREEDOM



Match to Page 0

Match to Page 18

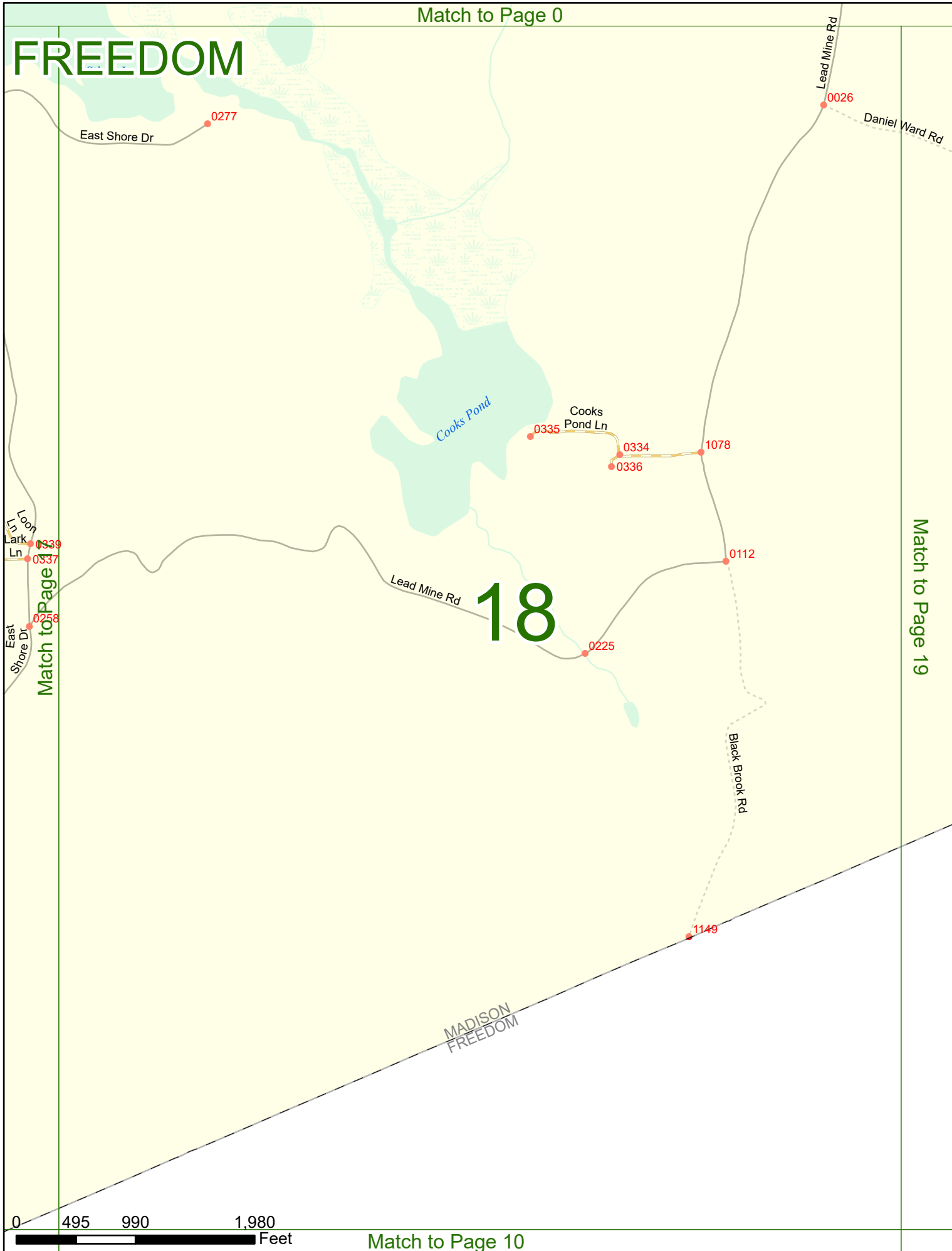
495 990 1,980 Feet

MADISON FREEDOM

MADISON TOWNSHIP

Match to Page 0

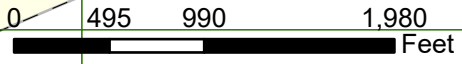
FREEDOM



Match to Page 19

18

MADISON
FREEDOM



Match to Page 10

FREEDOM

Match to Page 0

Daniel Ward Rd

0024

Goe Hill Rd

1224

Thomas Harman Rd

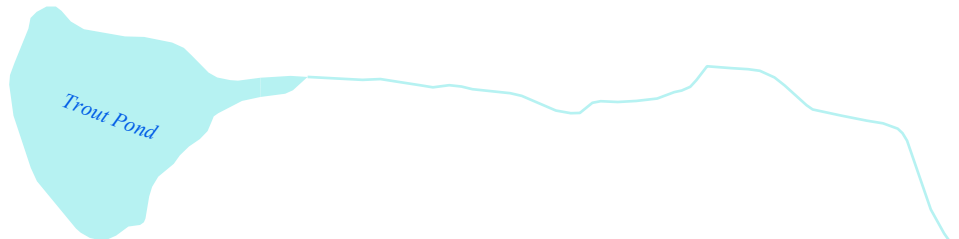
1225

0025

Match to Page 18

19
MADISC
FREEDOM

Match to Page 20



0 495 990 1,980 Feet

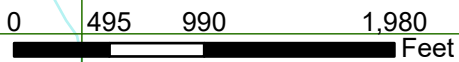
Match to Page 11

FREEDOM

Match to Page 19

Match to Page 21

20



0008

0248

Eaton Rd

Hoyt Rd

6361

EATON
MADISON

Towle Hill Rd
6059

0246
153

Horseleg Hill Rd
0005

1027

1071

Hurd Rd
0001

1026

6375

MADISON
FREEDOM

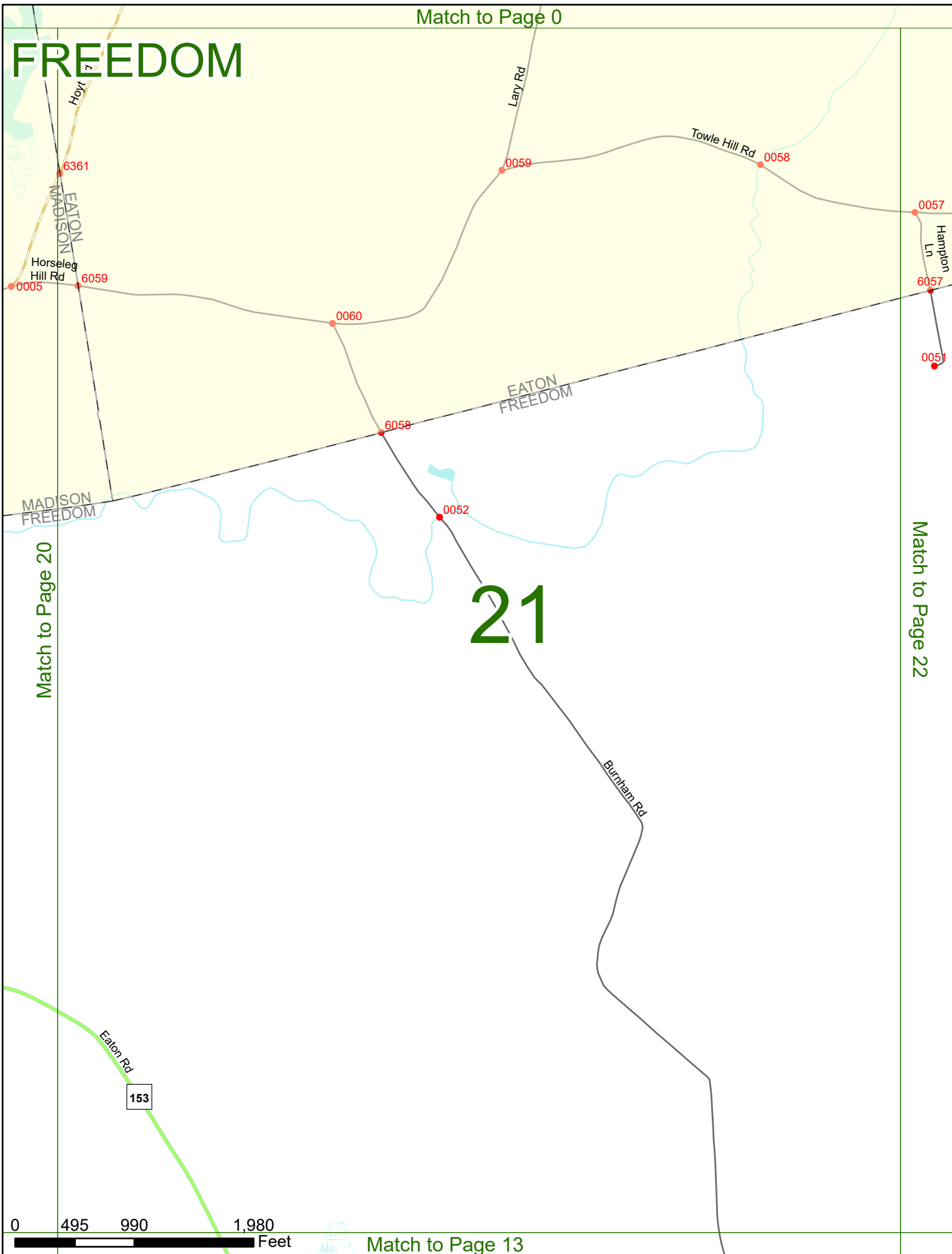
6071

0053

Eaton Rd

Danforth Ponds

FREEDOM



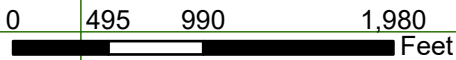
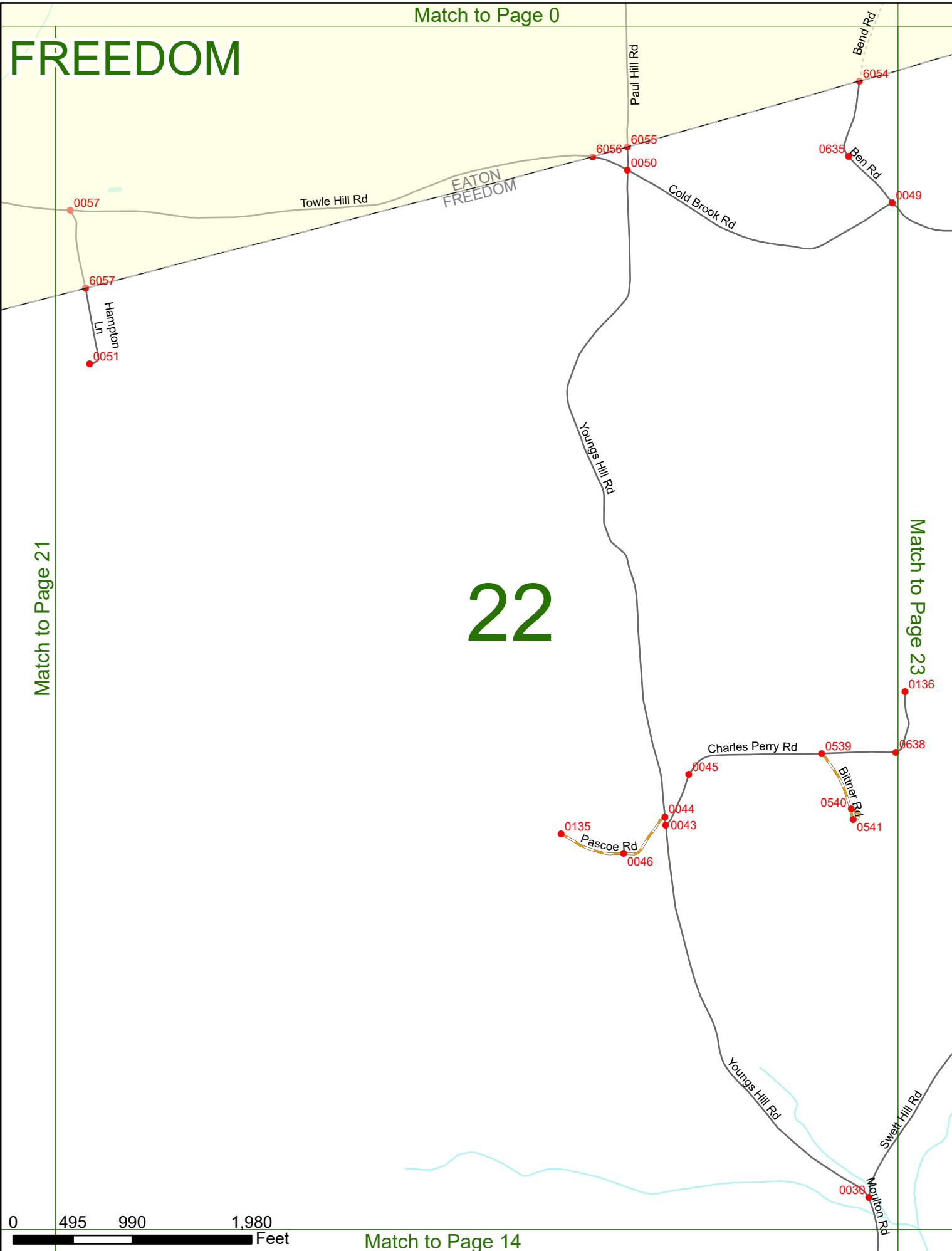
Match to Page 0

FREEDOM

Match to Page 21

Match to Page 23

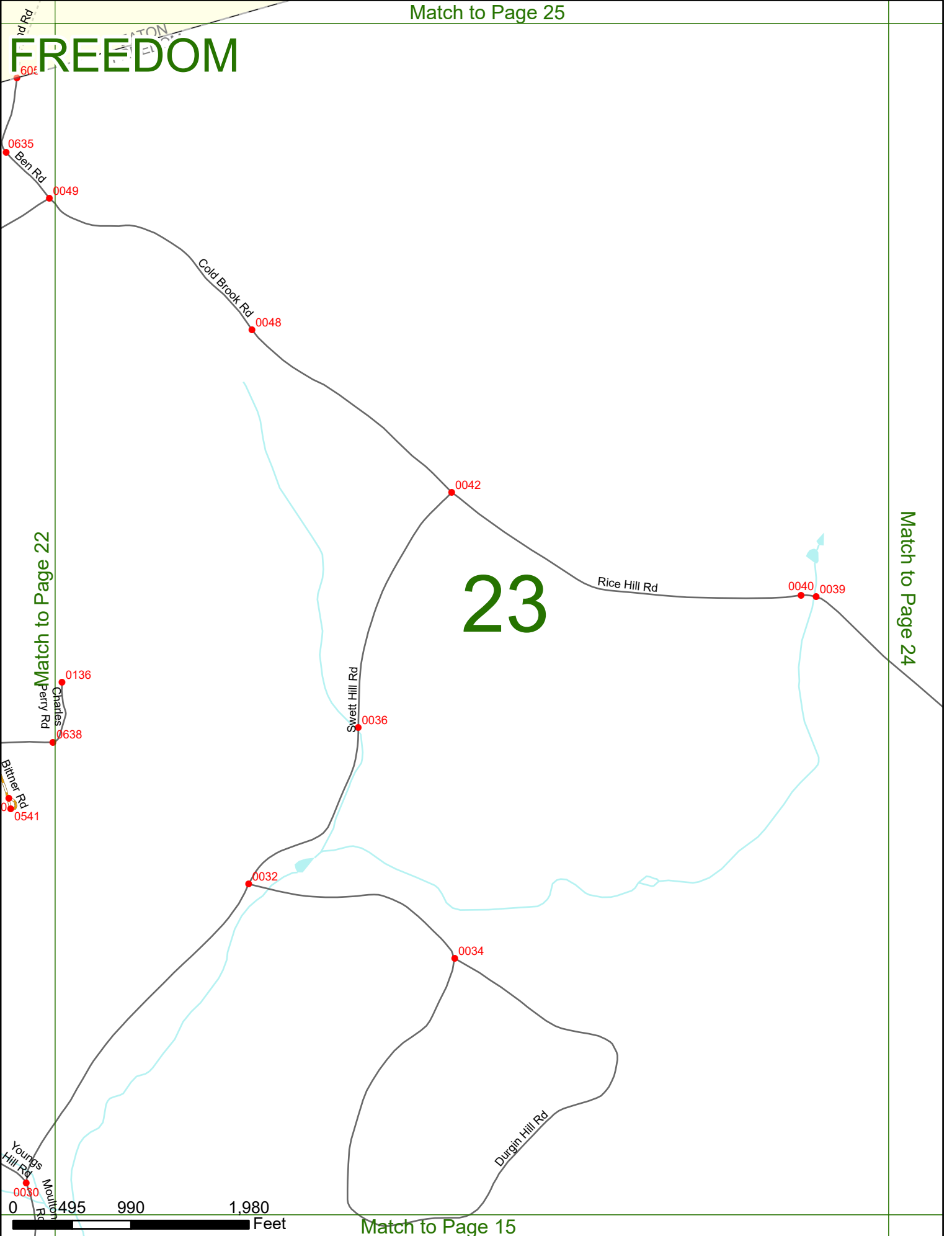
22



Match to Page 14

FREEDOM

23



Match to Page 22

Match to Page 24



FREEDOM

Match to Page 23

Match to Page 0

24

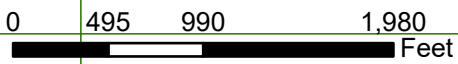
M A I N E

Rice Hill Rd

0037

8033

Bickford Pond

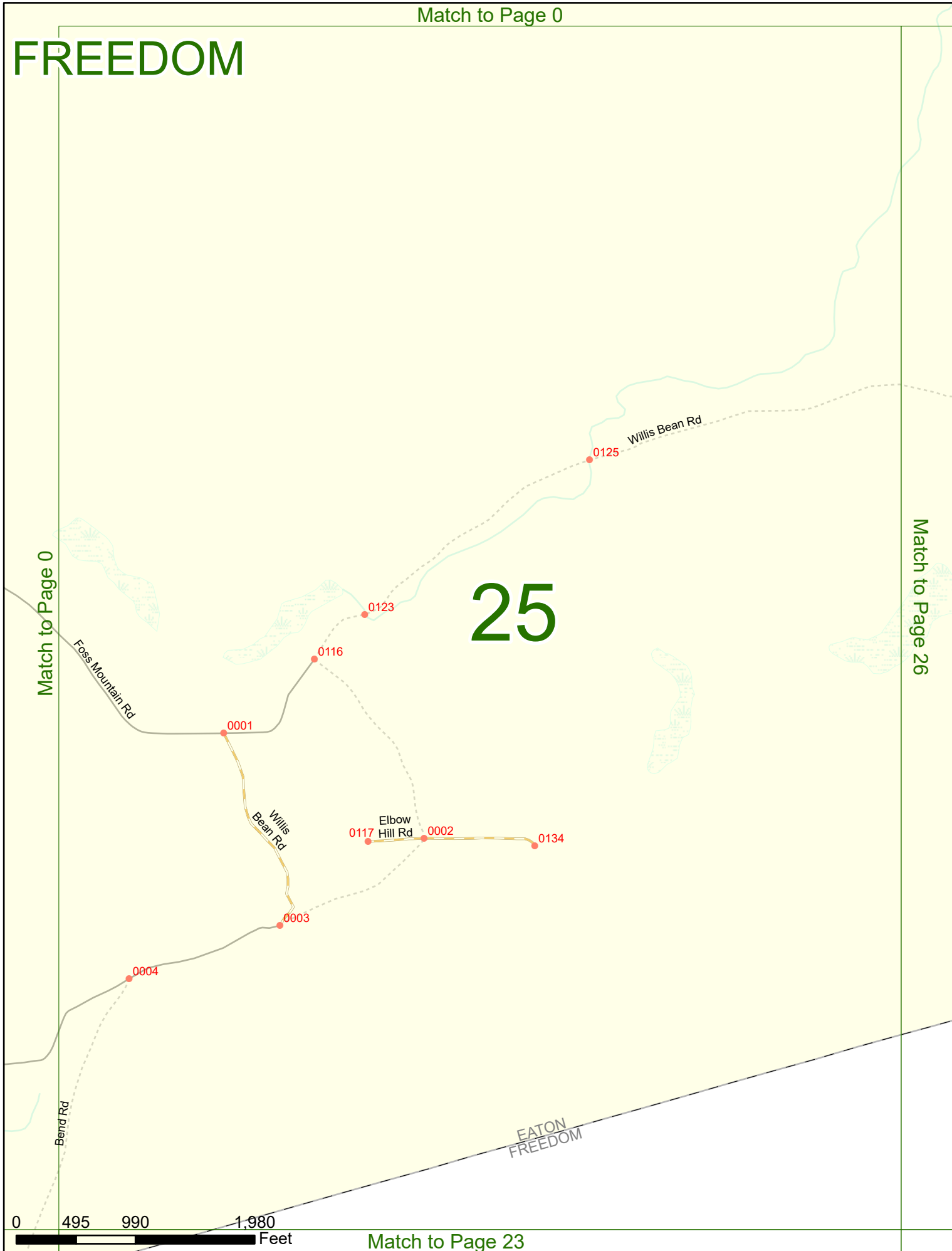


FREEDOM

25

Match to Page 0

Match to Page 26



0 495 990 1,980 Feet

Match to Page 23

Match to Page 0

FREEDOM

Match to Page 25

Willis Bean Rd

8031

26

M A I N E

EATON
FREEDOM

Match to Page 0

0 495 990 1,980 Feet

Match to Page 24