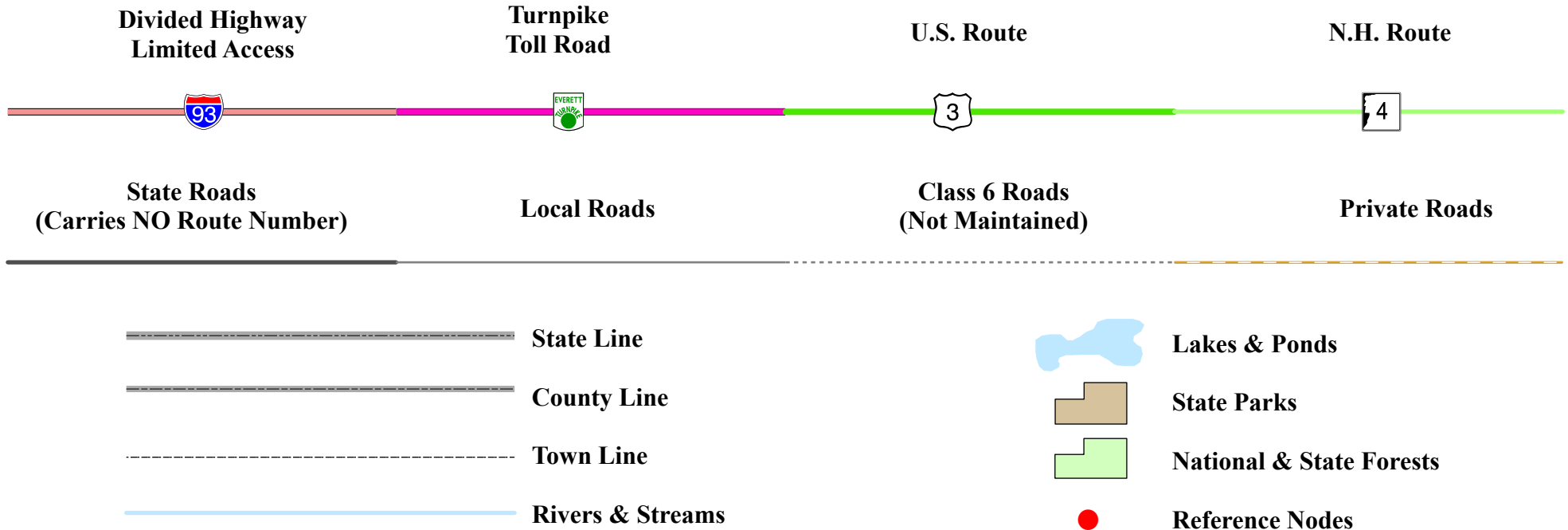




Maps and data sets are not guaranteed to be free from errors and omissions. Data is in a constant state of update and correction by various groups and agencies. Information displayed on this map is the best available at the time of publication.

2025 Nodal Reference Bookmap

LEGEND



NHDOT will accept crash locations based on the State of NH Uniform Police Traffic Accident Report.

Crash occurred on:

Option 1 Street Address
 123 Main Street

Option 2 Route No and/or Distance from NESW Intesecting Road, Bridge,
 Street name Intersecting Street Town/County line
 Main Street 500 E Oak Street

Option 3 First Node Distance from First Node Second Node
 515 212 632

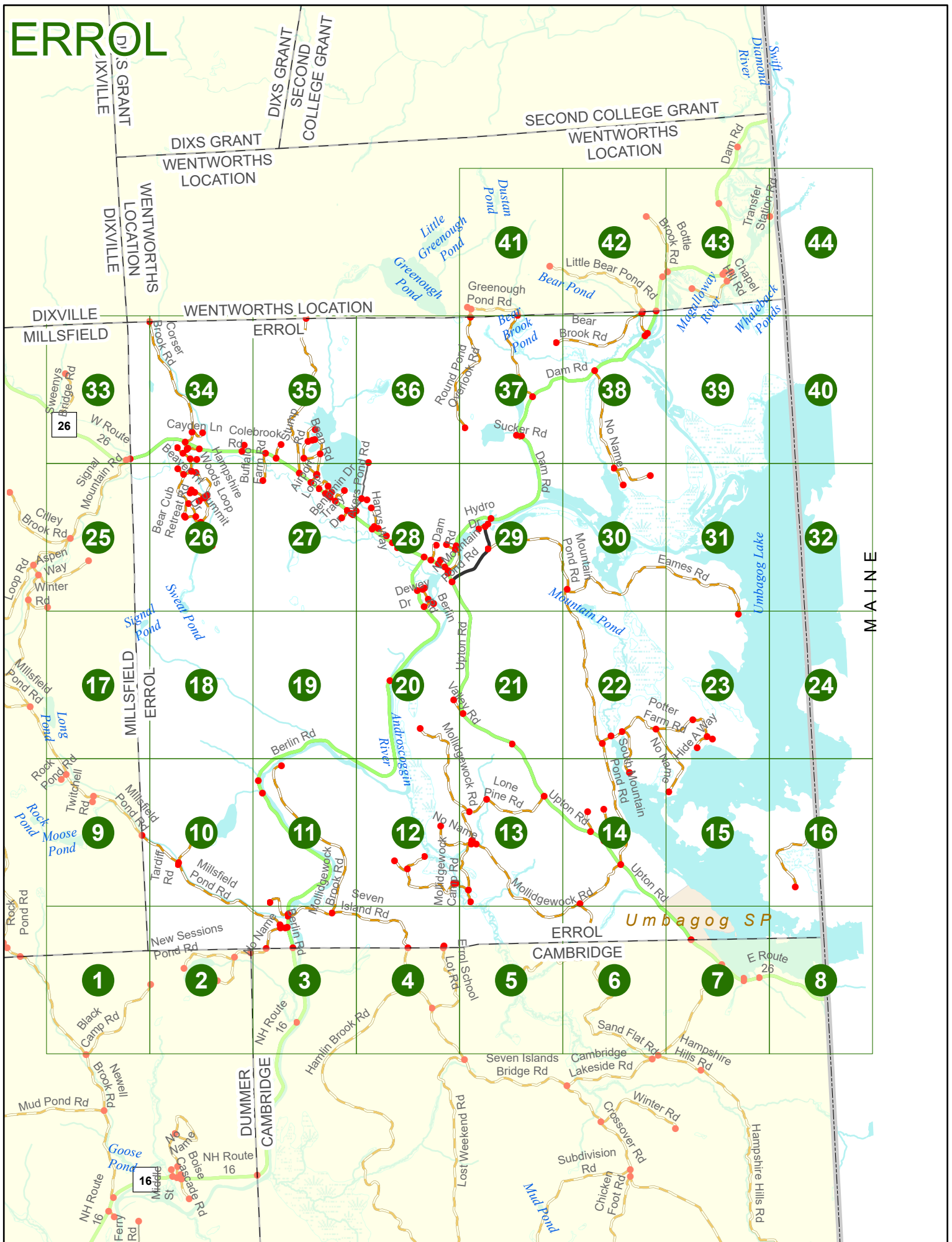
Option 4 Route No and/or Mile Marker on Interstate Only NESW Mile (Marker)
 Street name
 189S 700 feet S 36.8

Option 3 – Example

Street Name Loudon Road
First Node 803
Distance from First Node 318 Ft
Second Node 813



ERROL



ERROL

ERROL
MILLSFIELD

MILLSFIELD
DUMMER

ERROL
DUMMER

Match to Page 0

Match to Page 2

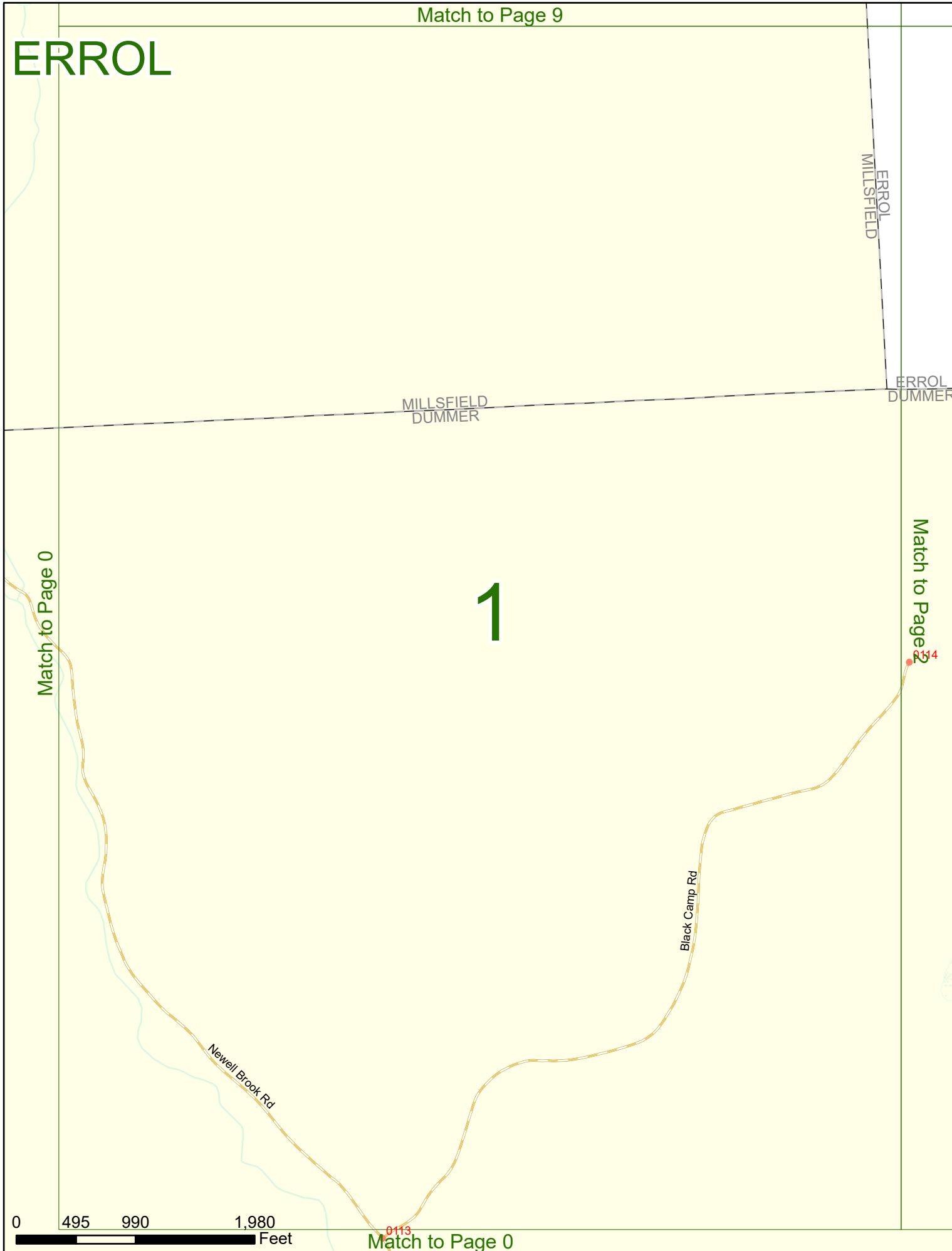
1

Black Camp Rd

Newell Brook Rd

0 495 990 1,980 Feet

0113 Match to Page 0



ERROL

Millsfield Pond Rd

ERROL
MILLSFIELD

ERROL
DUMMER
New Sessions
Pond Rd



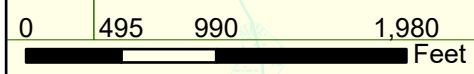
2

Pond Hill Trail

Match to Page 3

DUMMER
CAMBRIDGE

Black Camp Rd
Match to Page 1



6310

0122

0124

0123

0114

ERROL

Match to Page 11

Pond Hill Trail 6310

Match to Page 2

DUMMER
CAMBRIDGE

0 495 990 1,980 Feet

Match to Page 0

Seven Island Rd

Mollidgewock Brook Rd

0082
0084

0084

0087

0088

0090
0089

6289

6006

ERROL
CAMBRIDGE

Androscoggin
River

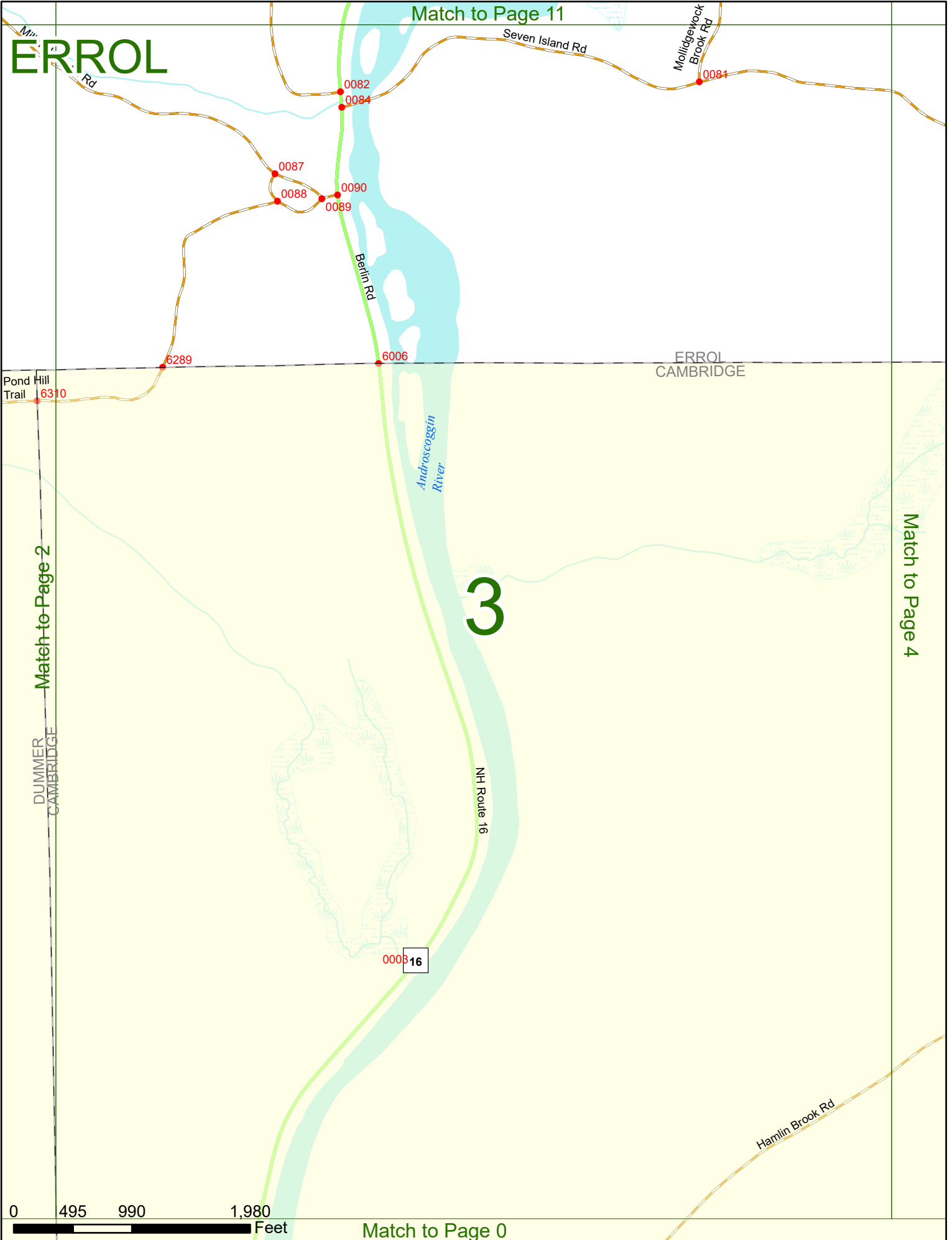
3

NH Route 16

000316

Hamlin Brook Rd

Match to Page 4



ERROL



Seven Island Rd

ERROL
CAMBRIDGE

Seven Islands
Bridge Rd

0155
6303

00

4

Hamlin Brook Rd

Errol School Lot Rd

Seven Islands
Bridge Rd

0010

Match to Page 3

Match to Page 5

0 495 990 1,980 Feet

Match to Page 0

Match to Page 13

ERROL

Mollidgewock Rd

ERROL
CAMBRIDGE

Sand Flat Rd

0014

5

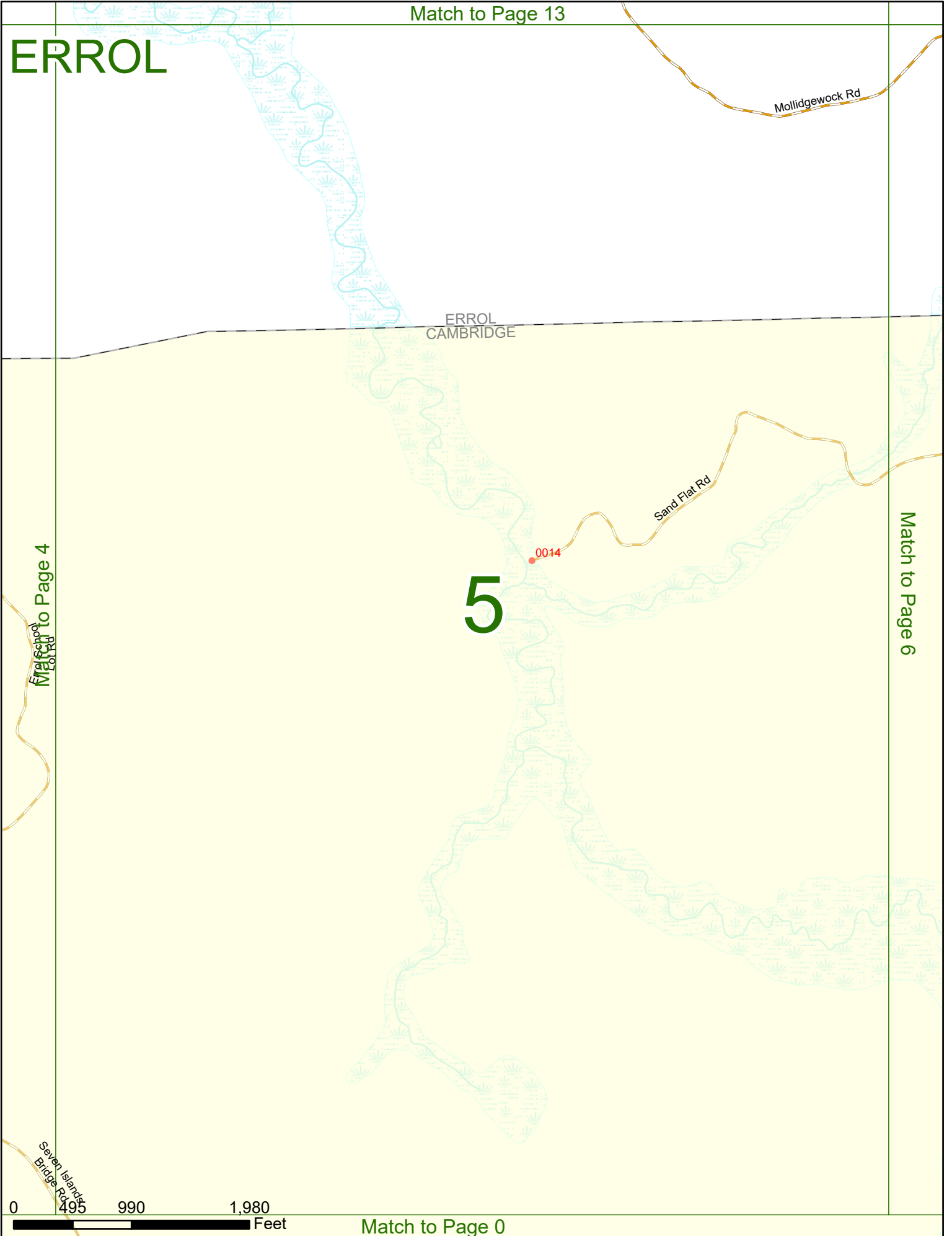
Match to Page 6

Match to Page 4

Seven Islands
Bridge Rd

0 990 1,980 Feet

Match to Page 0



ERROL

Match to Page 14

Umbagog SP

26

Upton Rd

Melidgewock South Spur Rd

0140

0139

ERROL
CAMBRIDGE

6

Sand Flat Rd

Match to Page 5

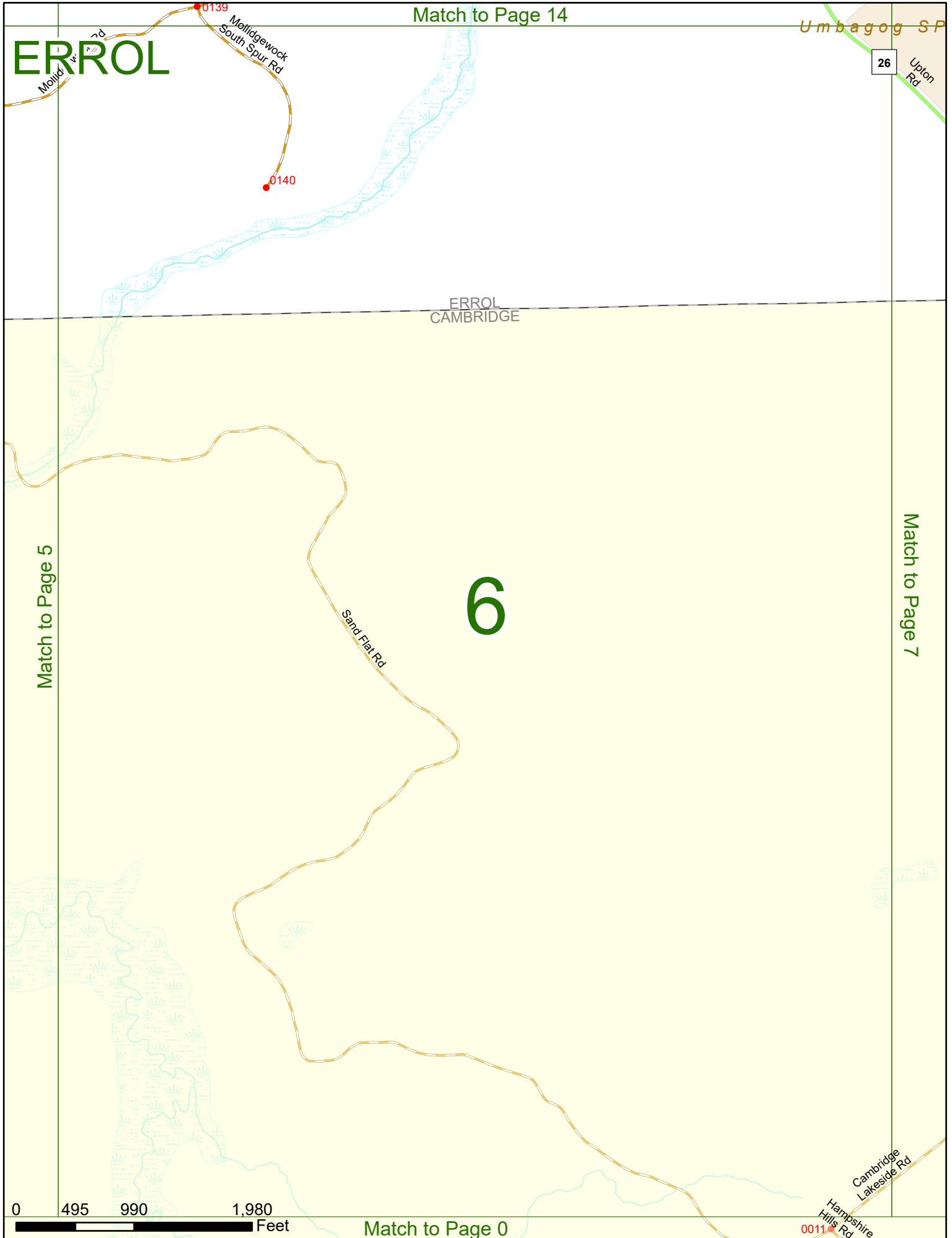
Match to Page 7

0 495 990 1,980 Feet

Match to Page 0

0011

Cambridge Lakeside Rd
Hampshire Hills Rd



Match to Page 15

ERROL

Umbagog SP

Upton Rd

6007

ERROL
CAMBRIDGE

E Route 26

26

Umbagog Lake

0008

7

Rd To Public
Water
0002
0001

0005

Match to Page 6

Match to Page 8

0 495 990 1,980 Feet

Match to Page 0

Match to Page 16

ERROL

ERROL
CAMBRIDGE

Umbagog Lake

8

M A I N E

E Route 26

26

8018

Match to Page 7

Match to Page 0

0 495 990 1,980 Feet

Match to Page 0

Match to Page 17

ERROL

Rock Pond Rd
0014
0022

Twitchell Rd
0013
0021
Millsfield Pond Rd

ERROL
MILLSFIELD

6287

Millsfield Pond Rd

9

Moose Pond

Rock Pond

Match to Page 0

Match to Page 10

0 495 990 1,980 Feet

Match to Page 1

ERROL

Berlin Rd
0110 16

Match to Page 11

10

Munn Pond

0091

Tarcliff Rd

0093

0092

Millsfield Pond Rd

Match to Page 9

ERROL
MILLSFIELD



Match to Page 19

ERROL

0080

0110

0097

16

Androscooggin River

11

Madgewock Brook Rd

Berlin Rd

Match to Page 12

Match to Page 10

0085

495 990

1,980

Feet

Match to Page 3

Seven Island Rd

Millsfield Rd



ERROL

Match to Page 20

Berlin Rd

16

Androscoggin River

Molligewock Rd

12

Match to Page 13

Match to Page 11

0146

Tea Kettle Ridge North Rd

0147

0074

0145

Molligewock Camp Rd

Tea Kettle Ridge Rd

0144

0076

0 495 990 1,980 Feet

Match to Page 4


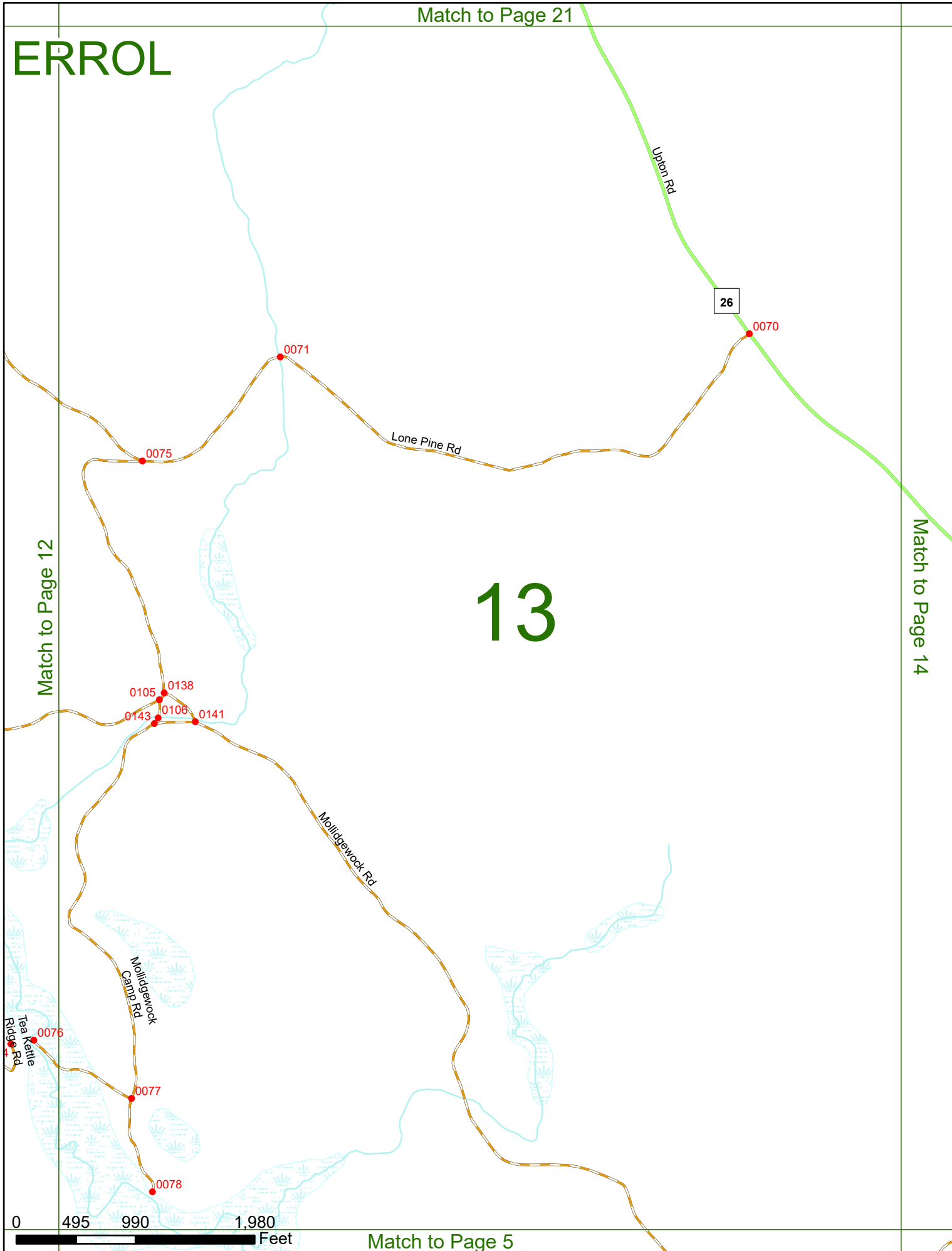
Match to Page 21

ERROL

13

Match to Page 12

Match to Page 14



Match to Page 5

ERROL

Match to Page 22

South Mountain Pond Rd

0066

0064

Umbagog Lake

Match to Page 15

Match to Page 13

Upton Rd

Lakeview Dr

0145

0143

0144

0142

26

14

0079

Mollidgewock Rd

Upton Rd

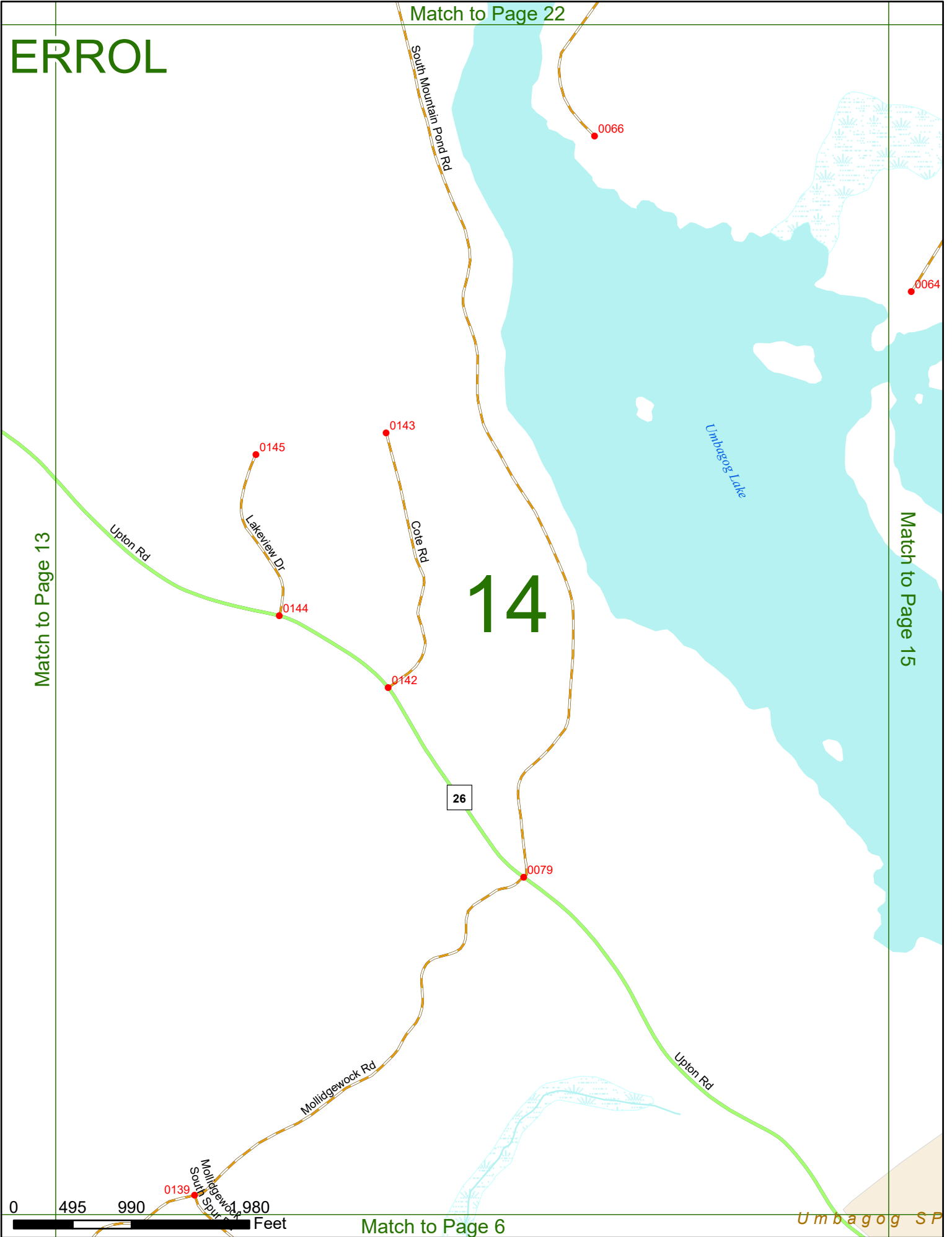
0 495 990 1980 Feet

0139

Mollidgewock South Spur

Match to Page 6

Umbagog SP



Match to Page 23

ERROL

0064

15

Umbagog Lake

Umbagog SP

0 495 990 1,980 Feet

Match to Page 7

Match to Page 14

Match to Page 16

Match to Page 24

ERROL

Umbagog Lake

16

M A I N E

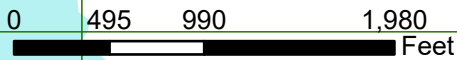
Match to Page 15

Match to Page 0

8962

0154

Tidswell Point Rd



Match to Page 8

ERROL

17

Match to Page 0

MILLSFIELD
ERROL

Match to Page 18

Long Pond

Signal Pond

Millsfield Pond Rd



Match to Page 9

Sweat Pond

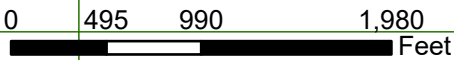
ERROL

Signal Pond

18

Match to Page 17

Match to Page 19



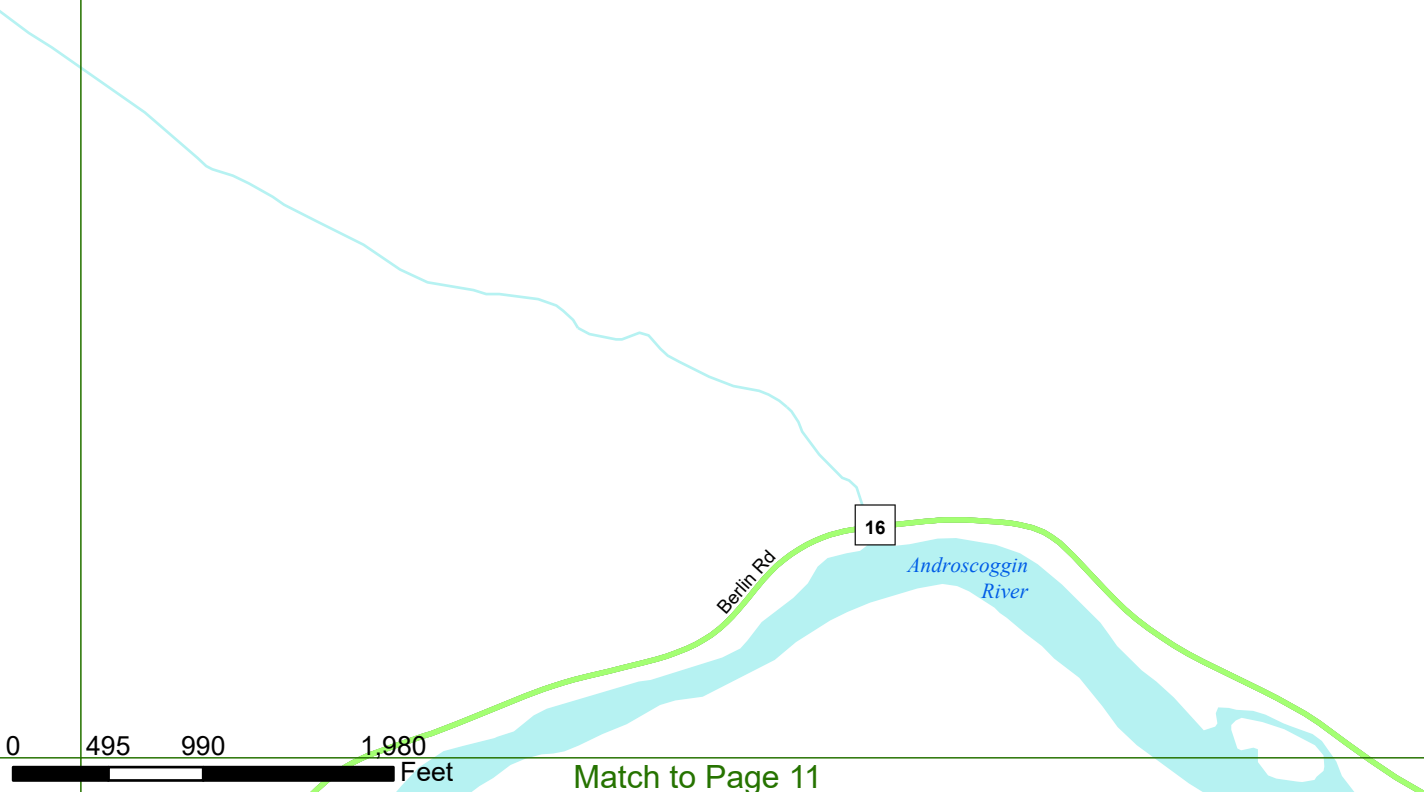
Match to Page 10

ERROL

Match to Page 18

Match to Page 20

19

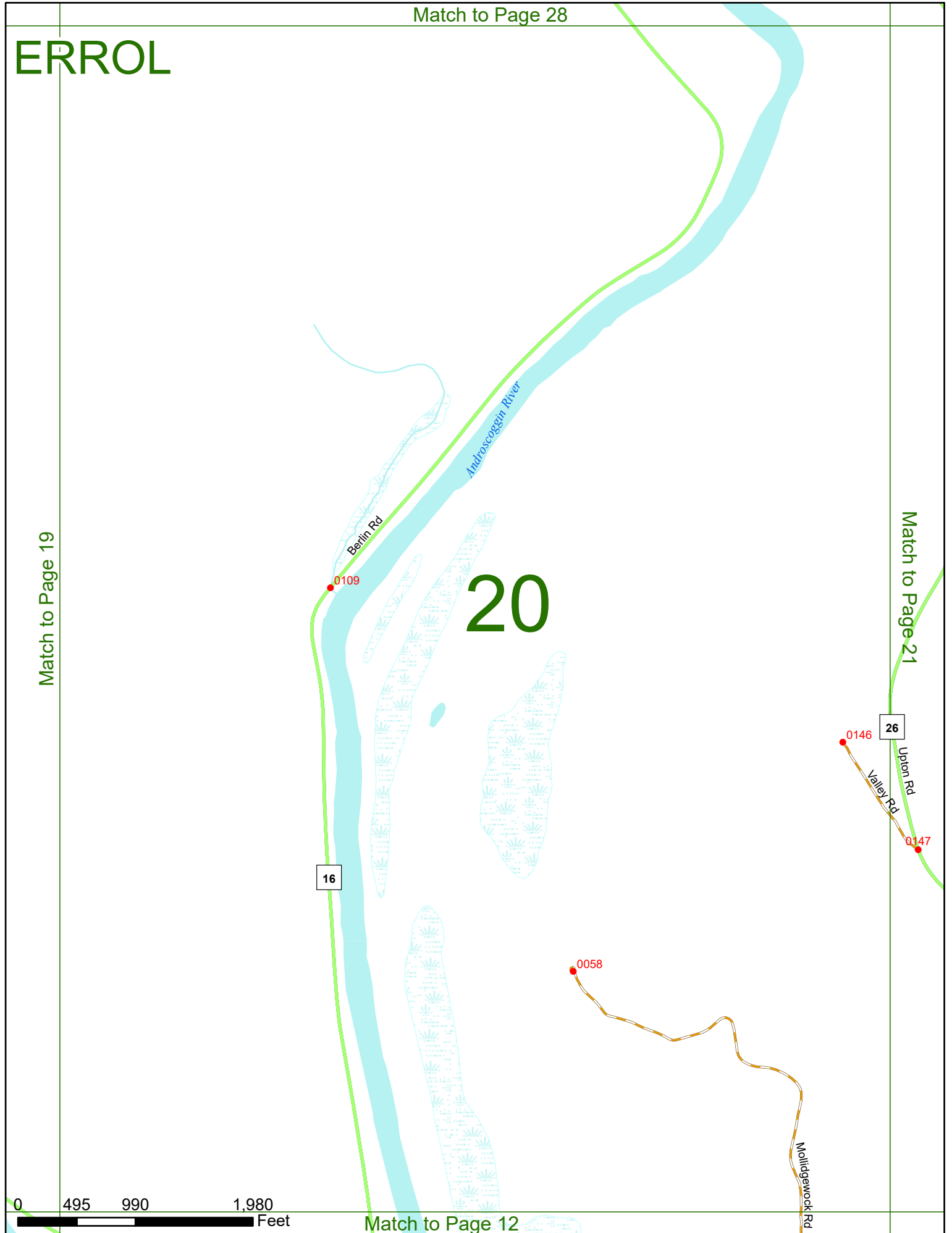


Match to Page 11

ERROL

Match to Page 19

Match to Page 21



ERROL

21

Match to Page 20

Match to Page 22

26

Upton Rd

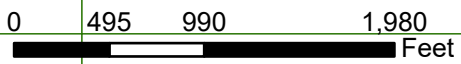
Valley Rd

Upton Rd

0146

0147

0057



Match to Page 13

ERROL

Match to Page 30

Mountain Pond

Mountain Pond Rd

22

Match to Page 23

Potter Farm Rd

0069

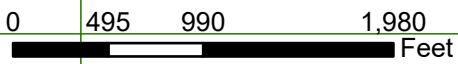
0068

0067

0065

South Mountain Pond Rd

Umbagog Lake



Match to Page 14

ERROL

Eames Rd
0053

Match to Page 22

23

Umbagog Lake

Match to Page 24

Potter Farm Rd

0148

0063

0174

Hide A Way

0175



Match to Page 32

ERROL

Umbagog Lake

24

M A I N E

Match to Page 23

Match to Page 0

0 495 990 1,980 Feet

Match to Page 16

ERROL

25

Match to Page 0

Match to Page 26

Signal Mountain Rd

Cilley Brook Rd 0032

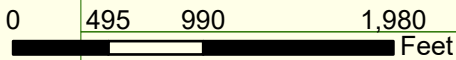
Signal Mountain Rd

Aspen Way

0035

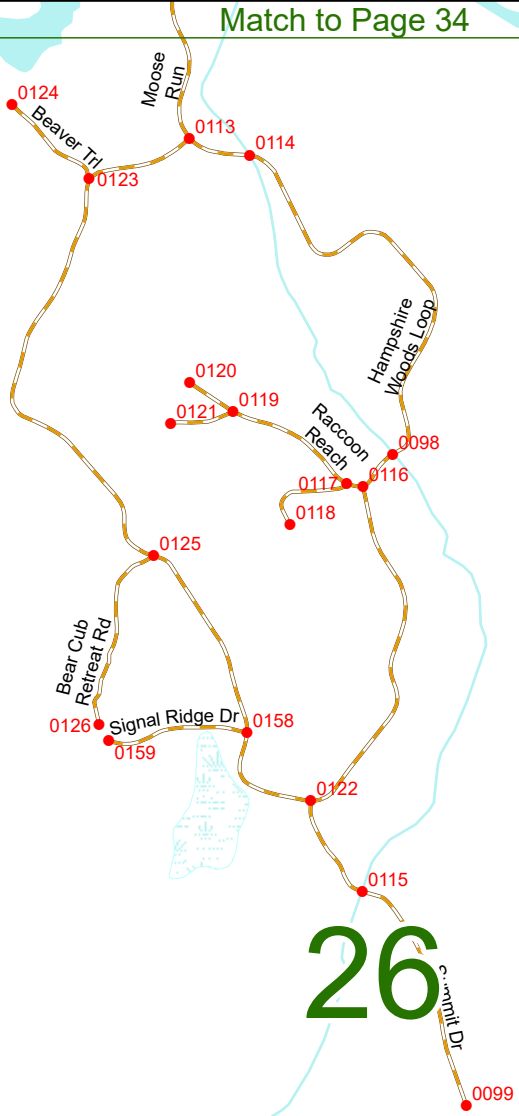
MILLSFIELD
ERROL

Winter Rd 0034



ERROL

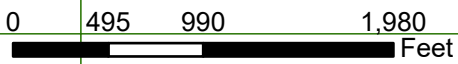
Match to Page 34



26

Match to Page 25

Match to Page 27



Match to Page 18

ERROL

Match to Page 35

Ackers Pond

27

Match to Page 26

Match to Page 28

0 495 990 1,980 Feet

Match to Page 19

0141

0009

0102

0107

0010

0017

0154

0153

0019

0162

0163

0132

0133

0020

0022

0166

0021

0164

0167

Buffalo Fe

Colebrook Rd

Old Greenough Pond Rd

Merit Dr

Bean Rd

Airport Loop

White Birch Ln

Hickey St

Benjamin Dr

Jacob Dr

Tracy Dr

Ackers Pond Rd

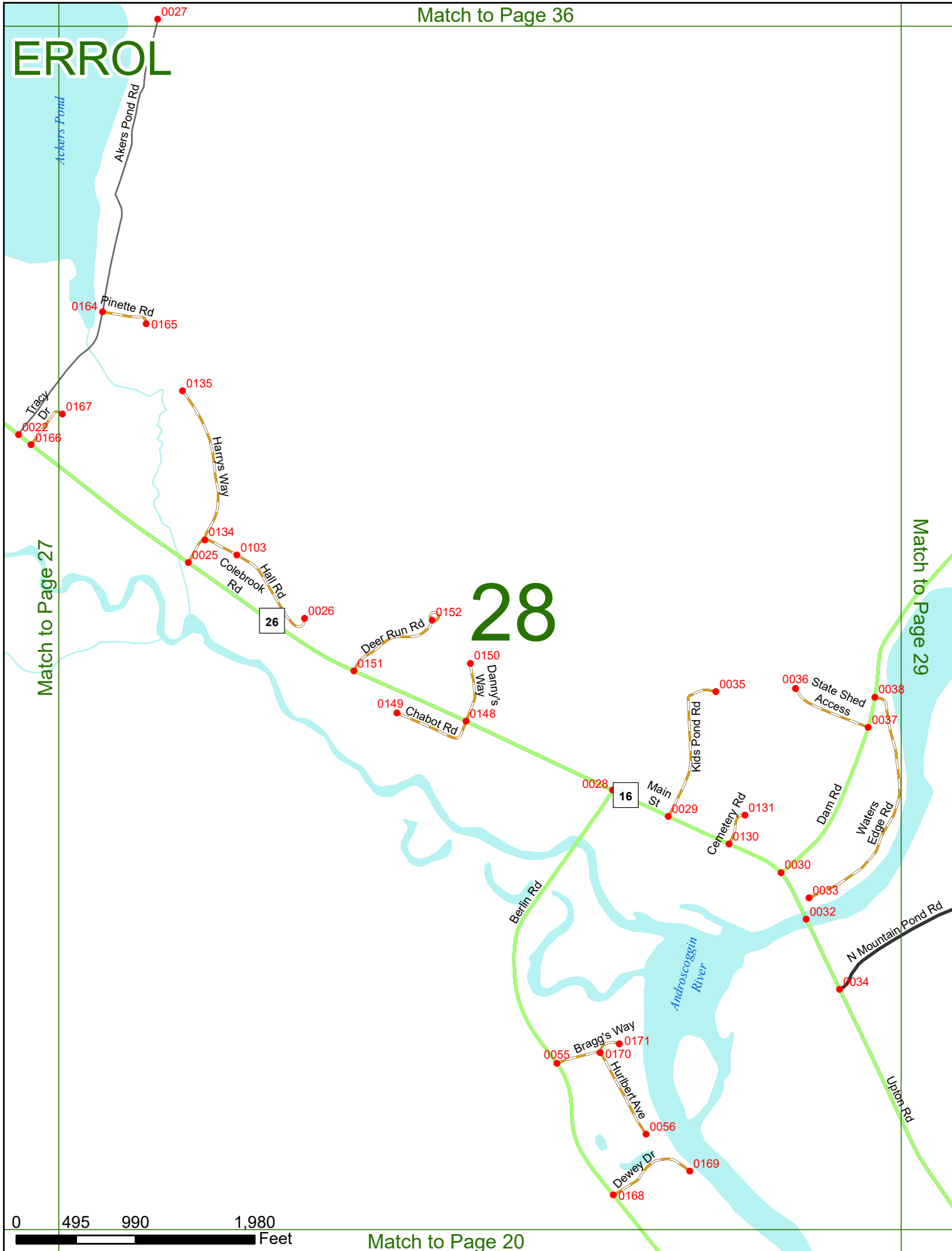
Colebrook Rd

26



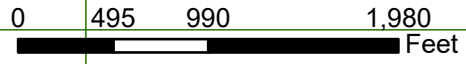
ERROL

28

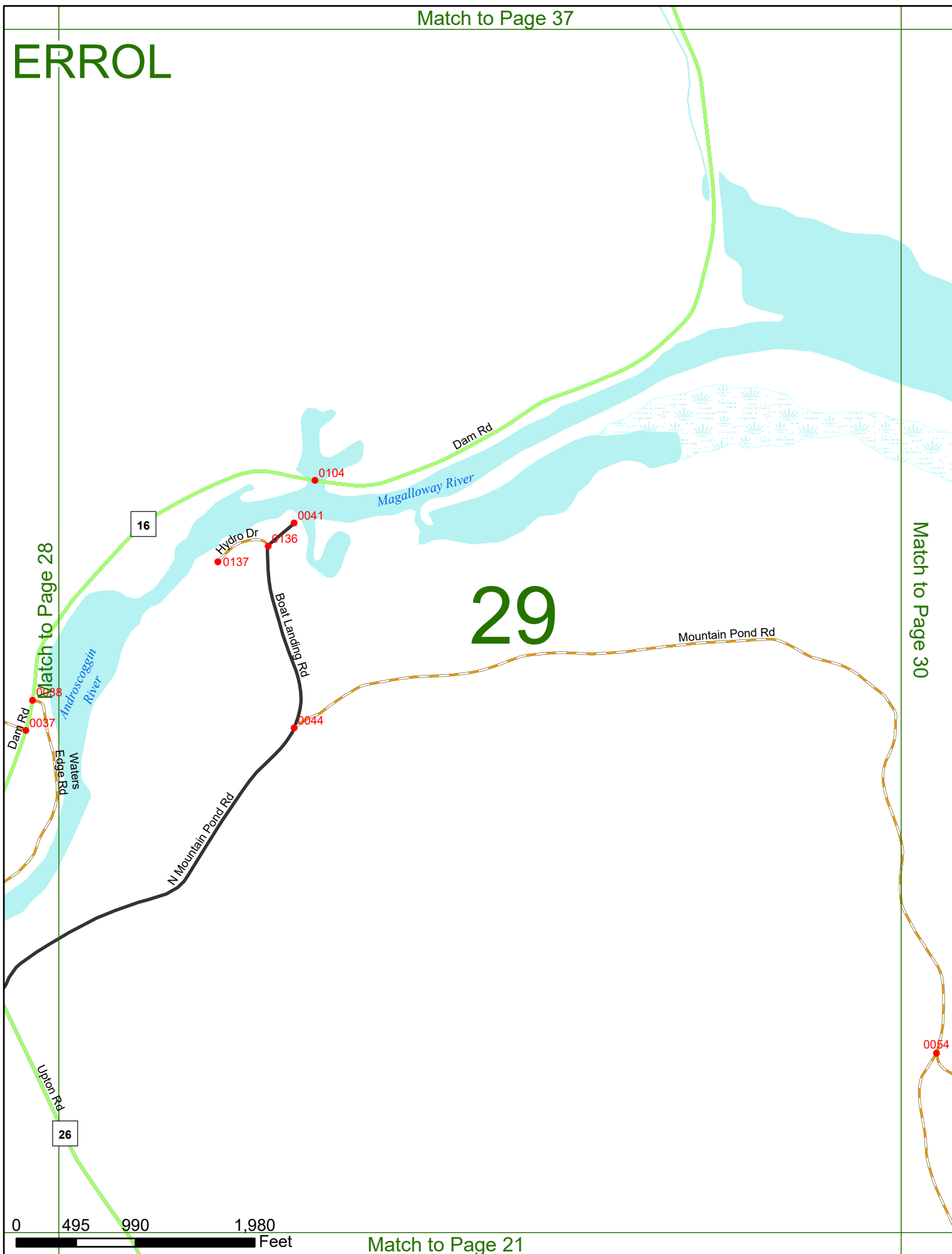


Match to Page 27

Match to Page 29



ERROL



Match to Page 28

Match to Page 30

29



ERROL

Match to Page 38

0050

0052

0051

30

Match to Page 31

Match to Page 29

Mountain
Pond Rd

Magalloway
River

Eames Rd

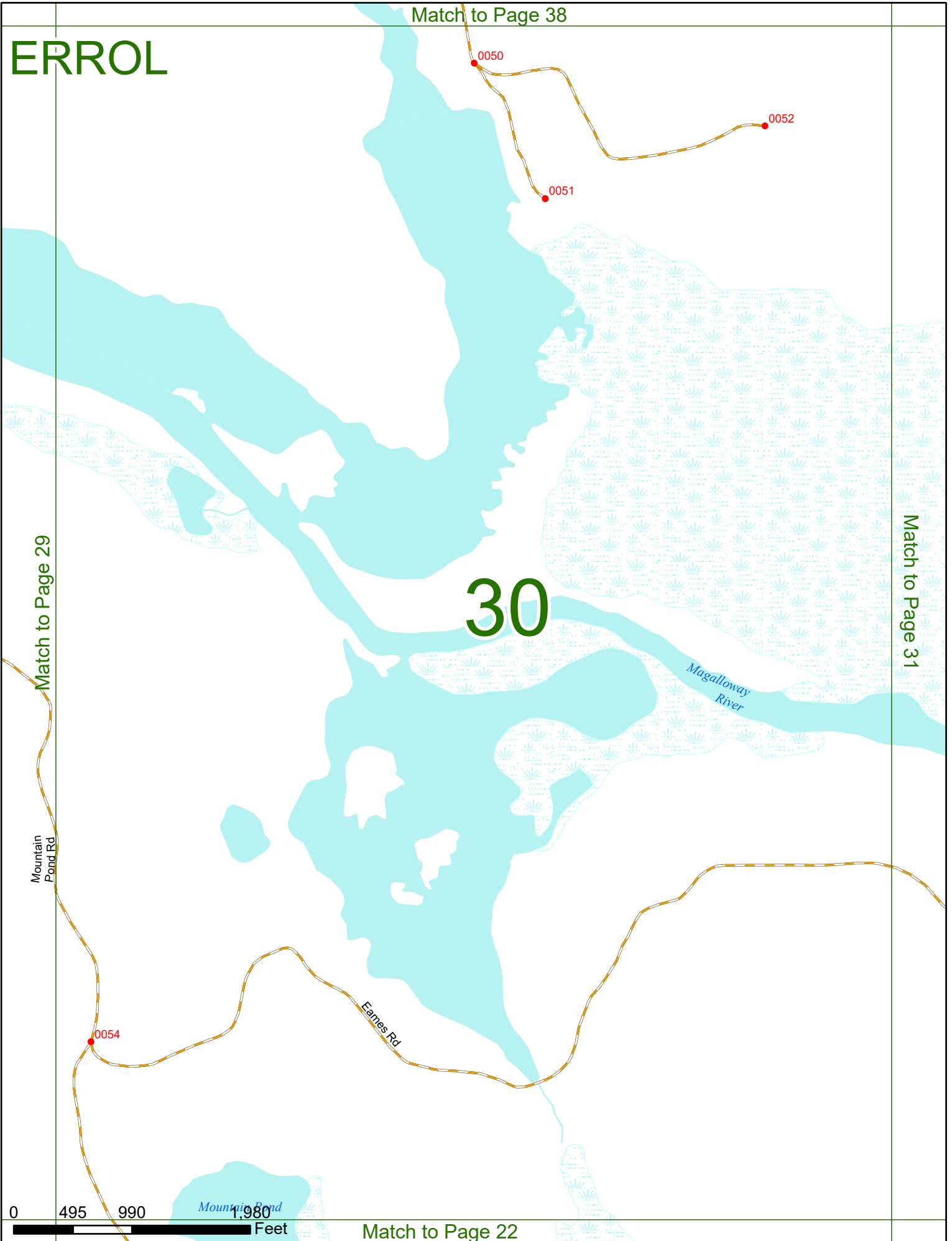
0054

0 495 990

1,980

Feet

Match to Page 22



Match to Page 39

ERROL

Magalloway River

31

Umbagog Lake

Match to Page 30

Match to Page 32

Eames Rd



Match to Page 23

Match to Page 40

ERROL

Match to Page 31

Umbagog Lake

32

M A I N E

Match to Page 0

0 495 990 1,980 Feet

Match to Page 24

Match to Page 0

ERROL

DIXVILLE
MILLSFIELD

WENTWORTHS
LOCATION
ERROL

6284

Corsier Brook Rd

Match to Page 0

33

Match to Page 34

MILLSFIELD
ERROL

0028

Sweenys Bridge Rd

0027

W Route 26

26

Colebrook Rd

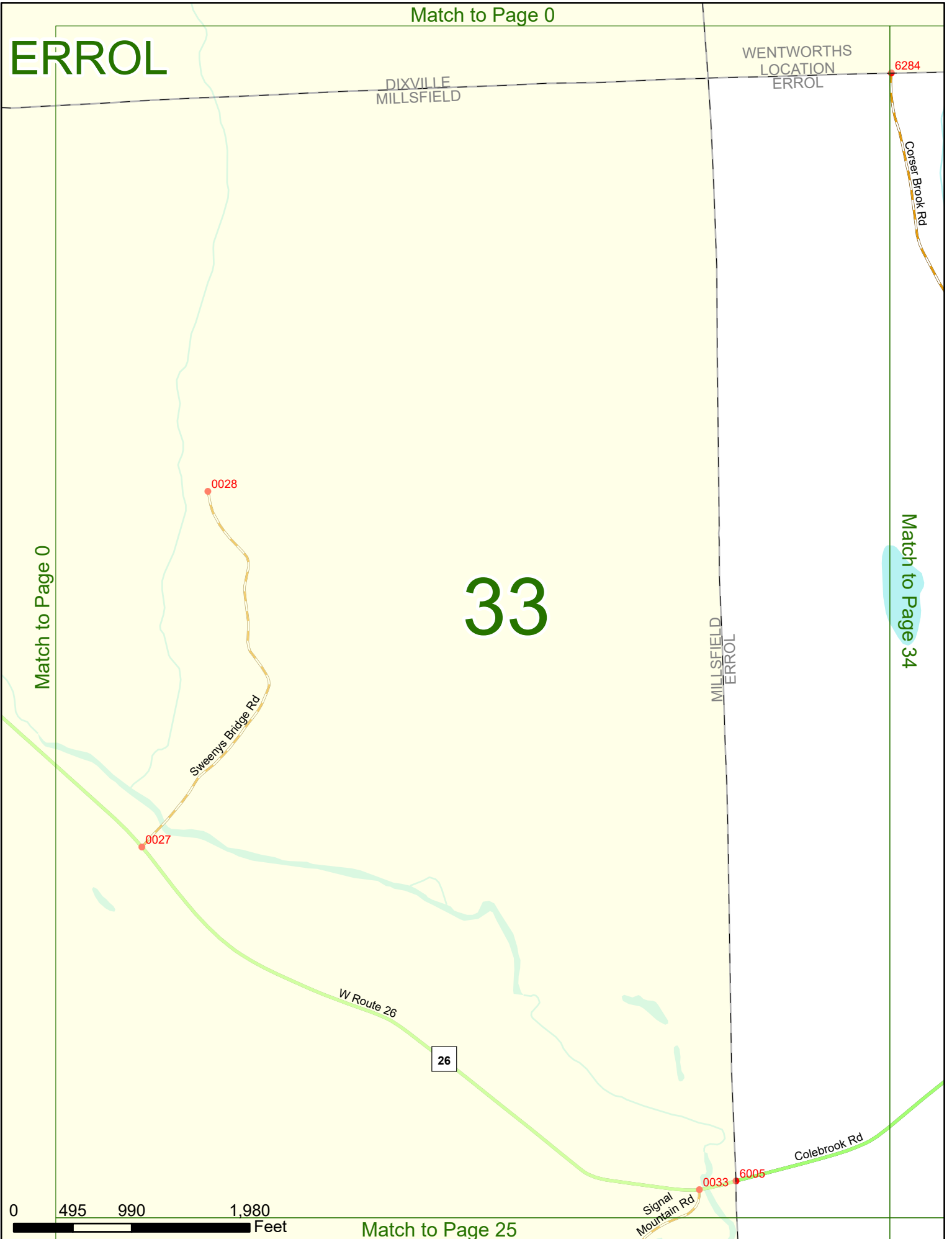
0033

6005

Signal
Mountain Rd

0 495 990 1,980 Feet

Match to Page 25



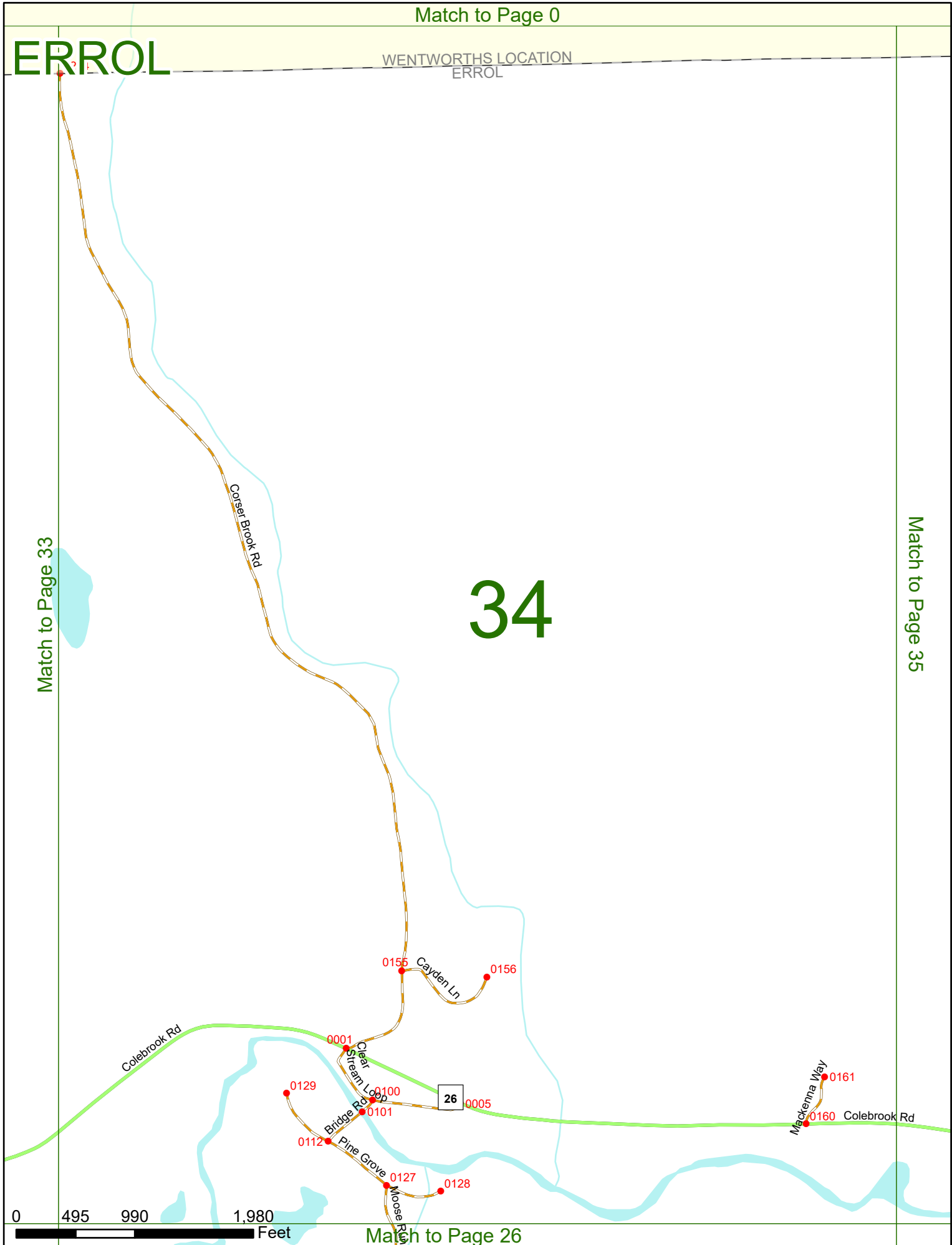
ERROL

WENTWORTHS LOCATION
ERROL

Match to Page 33

Match to Page 35

34



Match to Page 26

ERROL

WENTWORTHS LOCATION
ERROL

Match to Page 34

Match to Page 36

35

Old Greenough Pond Rd

Colebrook Rd

0140

26

Trailer Pkwy

0138

0139

Merit Dr

0013

Stump Rd

0015

0014

0095


0016

Little Pond Rd

Bean Rd

0094

Ackers Pond





ERROL

36

Match to Page 35

Match to Page 37

Round Pond Overlook Rd

0150

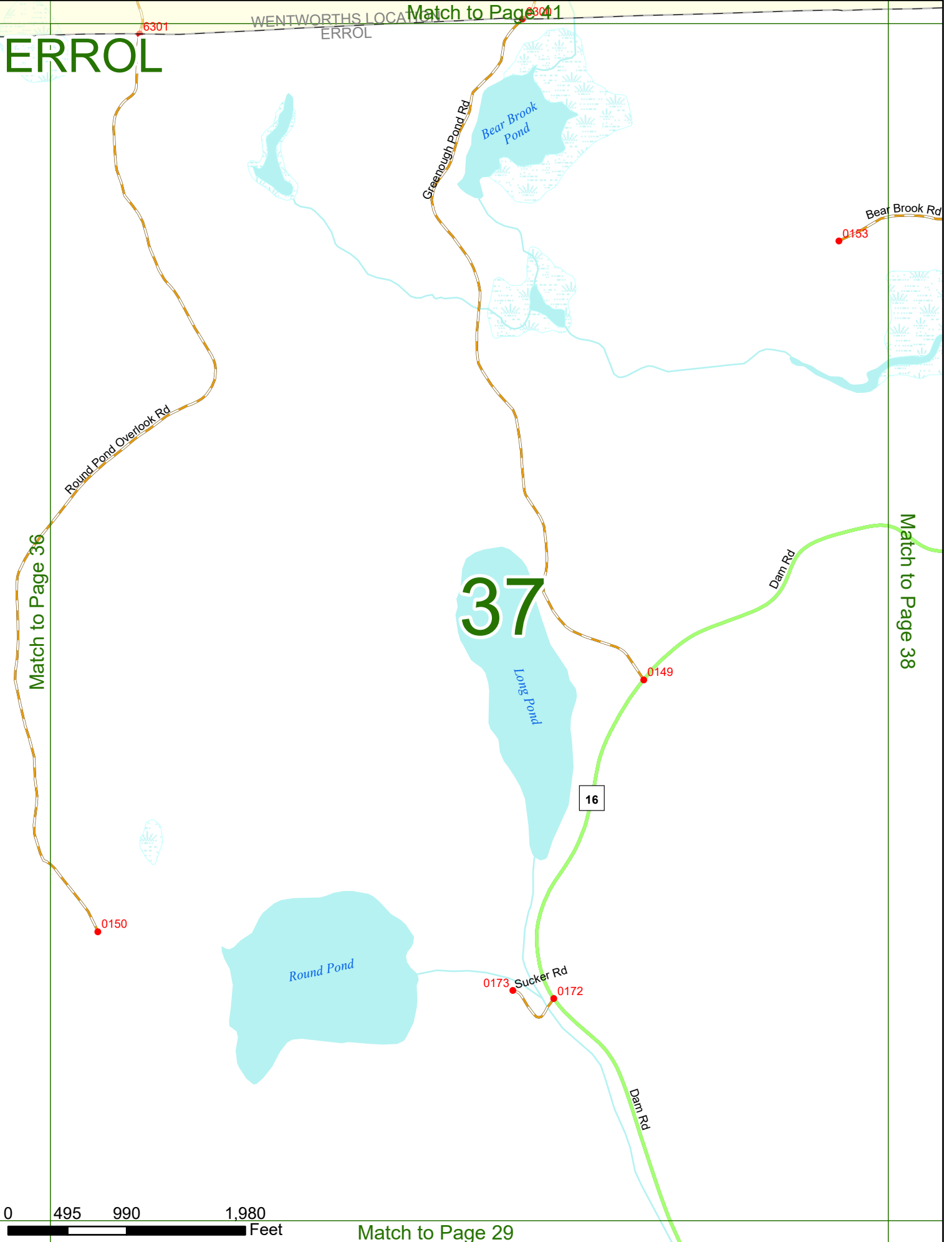
Ackers Pond



Match to Page 28

ERROL

WENTWORTHS LOCALITY
ERROL



0 495 990 1,980 Feet

Match to Page 29

37

16

6301

6301

0153

0149

0150

0173

0172

Match to Page 36

Match to Page 38

Round Pond Overlook Rd

Greenough Pond Rd

Bear Brook Pond

Bear Brook Rd

Dam Rd

Long Pond

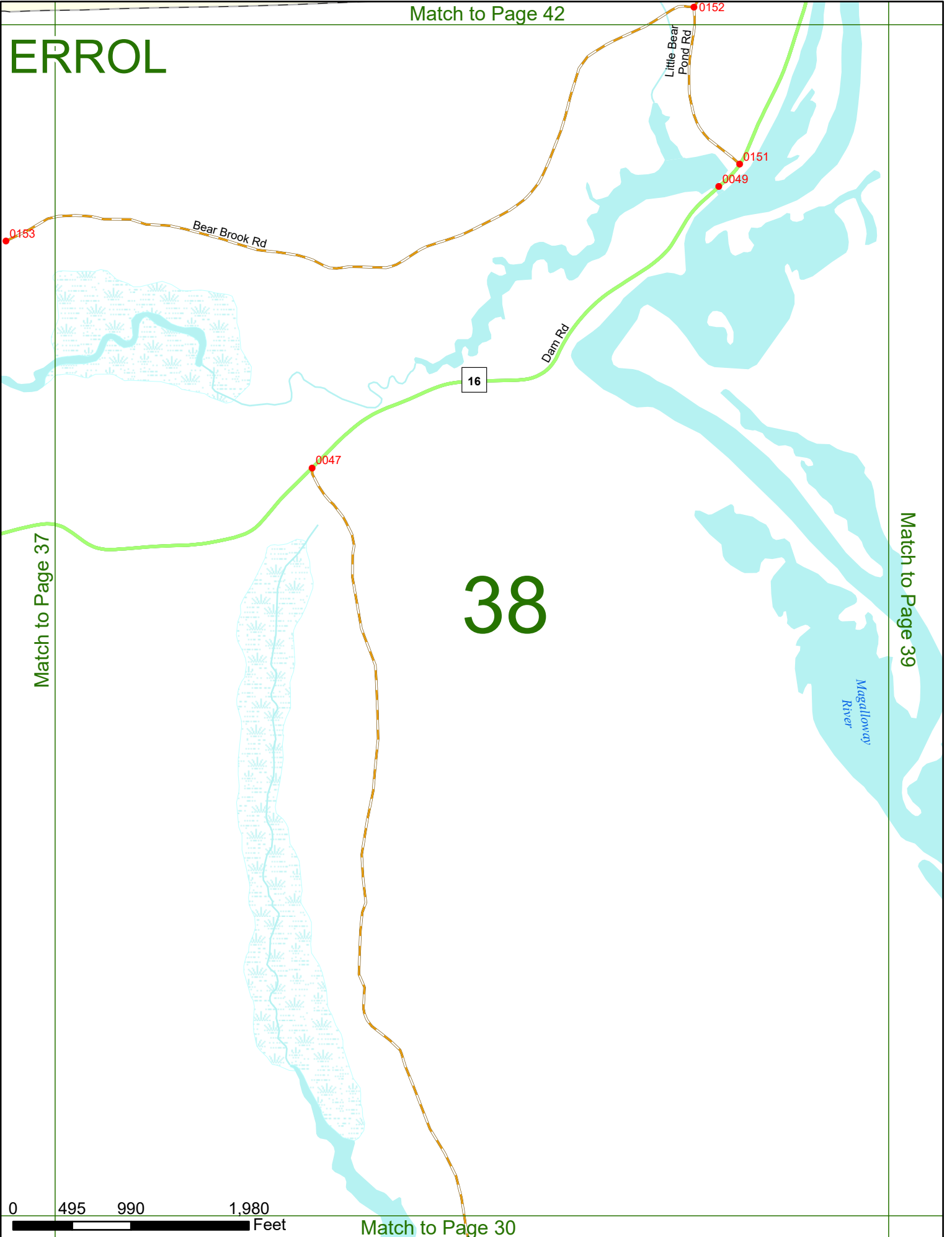
Round Pond

Sucker Rd

Dam Rd

Match to Page 42

ERROL



Match to Page 37

Match to Page 39

38

0 495 990 1,980 Feet

Match to Page 30

ERROL

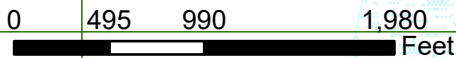


39

Match to Page 38
Magalloway River

Match to Page 40

Umbagog Lake



Match to Page 31

Match to Page 44


ERROL

Match to Page 39

40

M A I N E

Umbagog Lake



Match to Page 32

Match to Page 0

ERROL

Match to Page 0

Match to Page 42

41

Dustan Pond

Bear Pond

0009 Little Bear Pond Rd

0007

0008

Greenough Pond Rd

6300

6301

0 495

1,980

Feet

ERROL TOWNSHIP LOCATION

Match to Page 37

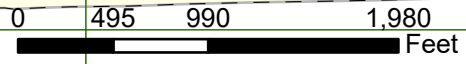
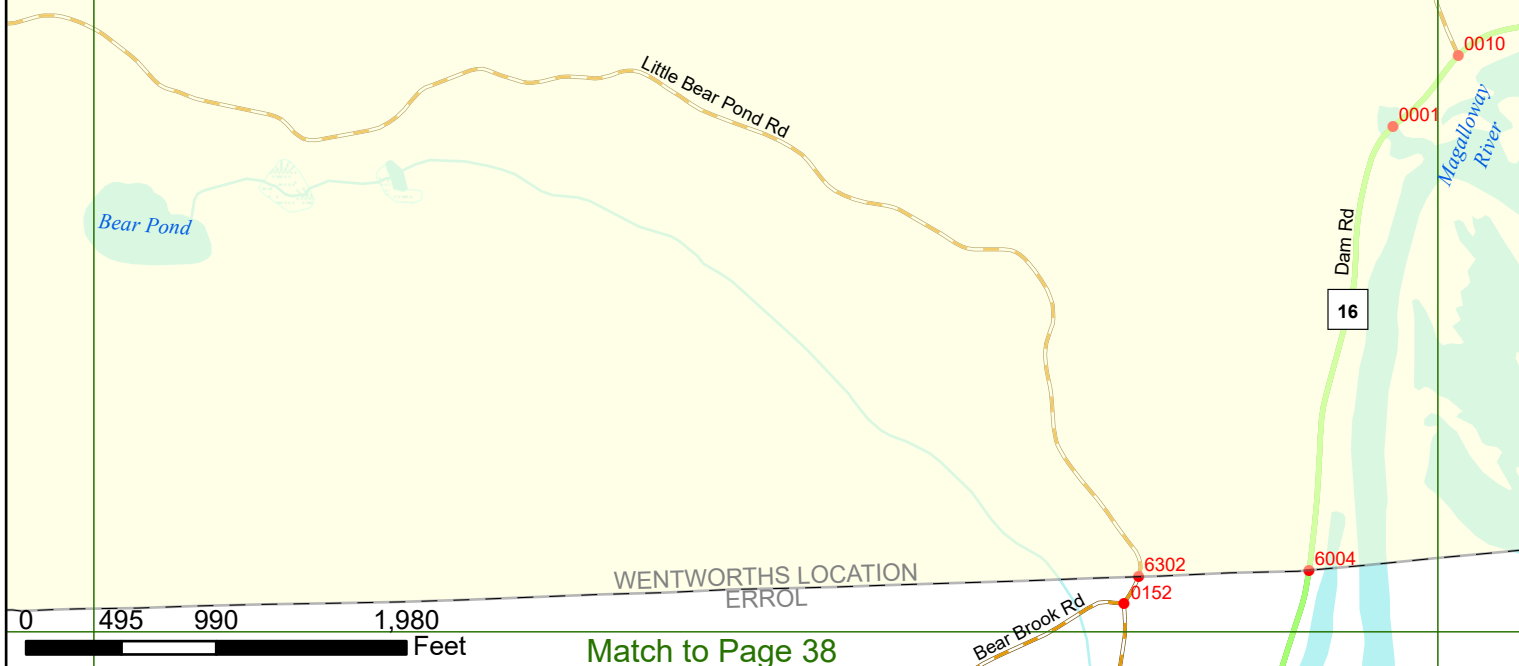


ERROL

Match to Page 41

Match to Page 43

42



WENTWORTHS LOCATION
ERROL

Match to Page 38

ERROL

MAINE

43

Match to Page 44

Match to Page 42

Bottle Brook Rd

Transfer Station Rd

Dan Rd

Megalloway River

16

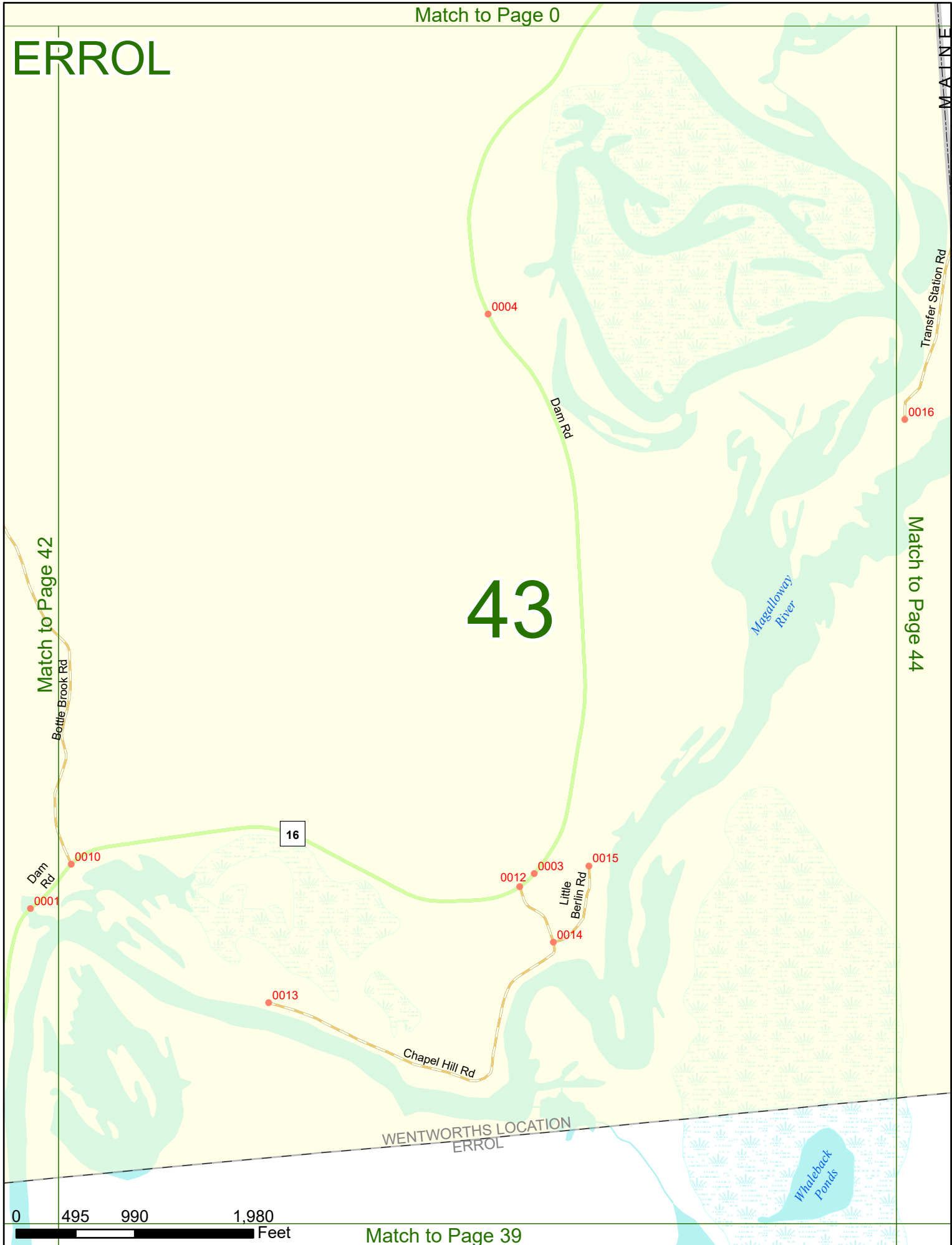
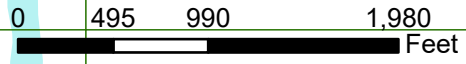
Dam Rd

Little Berlin Rd

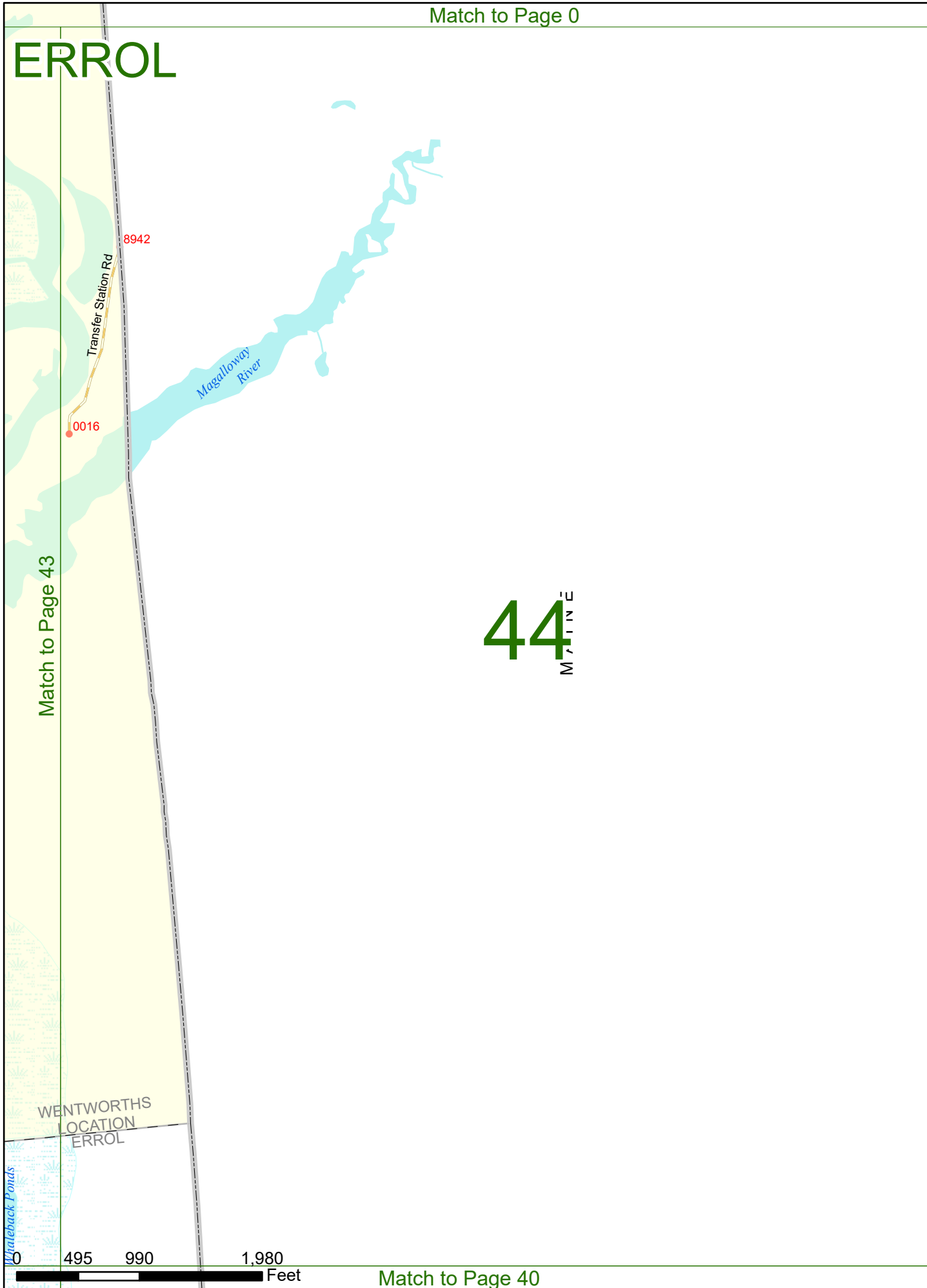
Chapel Hill Rd

WENTWORTHS LOCATION
ERROL

Whaleback Ponds



ERROL



44
MAINE

Match to Page 43

WENTWORTHS
LOCATION
ERROL

0
495
990
1,980
Feet