



Maps and data sets are not guaranteed to be free from errors and omissions. Data is in a constant state of update and correction by various groups and agencies. Information displayed on this map is the best available at the time of publication.

# 2025 Nodal Reference Bookmap

## LEGEND



NHDOT will accept crash locations based on the State of NH Uniform Police Traffic Accident Report.

Crash occurred on:

**Option 1**     Street Address  
                   123 Main Street

**Option 2**     Route No and/or     Distance from             NESW             Intesecting Road, Bridge,  
                   Street name             Intersecting Street                                     Town/County line  
                   Main Street                     500                     E                     Oak Street

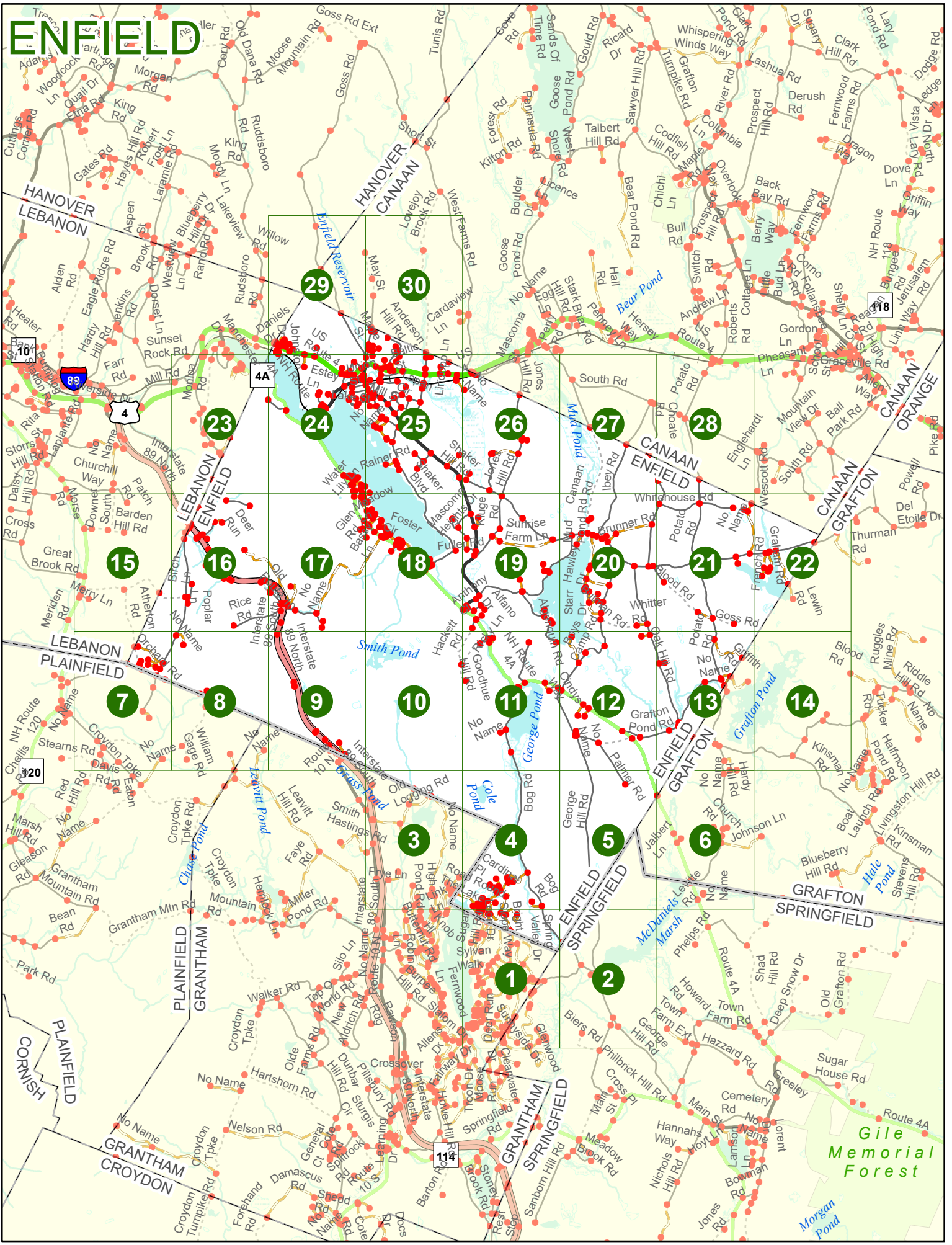
**Option 3**     First Node                     Distance from First Node                     Second Node  
                   515                                     212                                     632

**Option 4**     Route No and/or             Mile Marker on Interstate Only             NESW             Mile (Marker)  
                   Street name  
                   189S                                     700 feet                                     S                     36.8

**Option 3 – Example**

Street Name                     Loudon Road  
First Node                             803  
Distance from First Node             318 Ft  
Second Node                             813





# ENFIELD

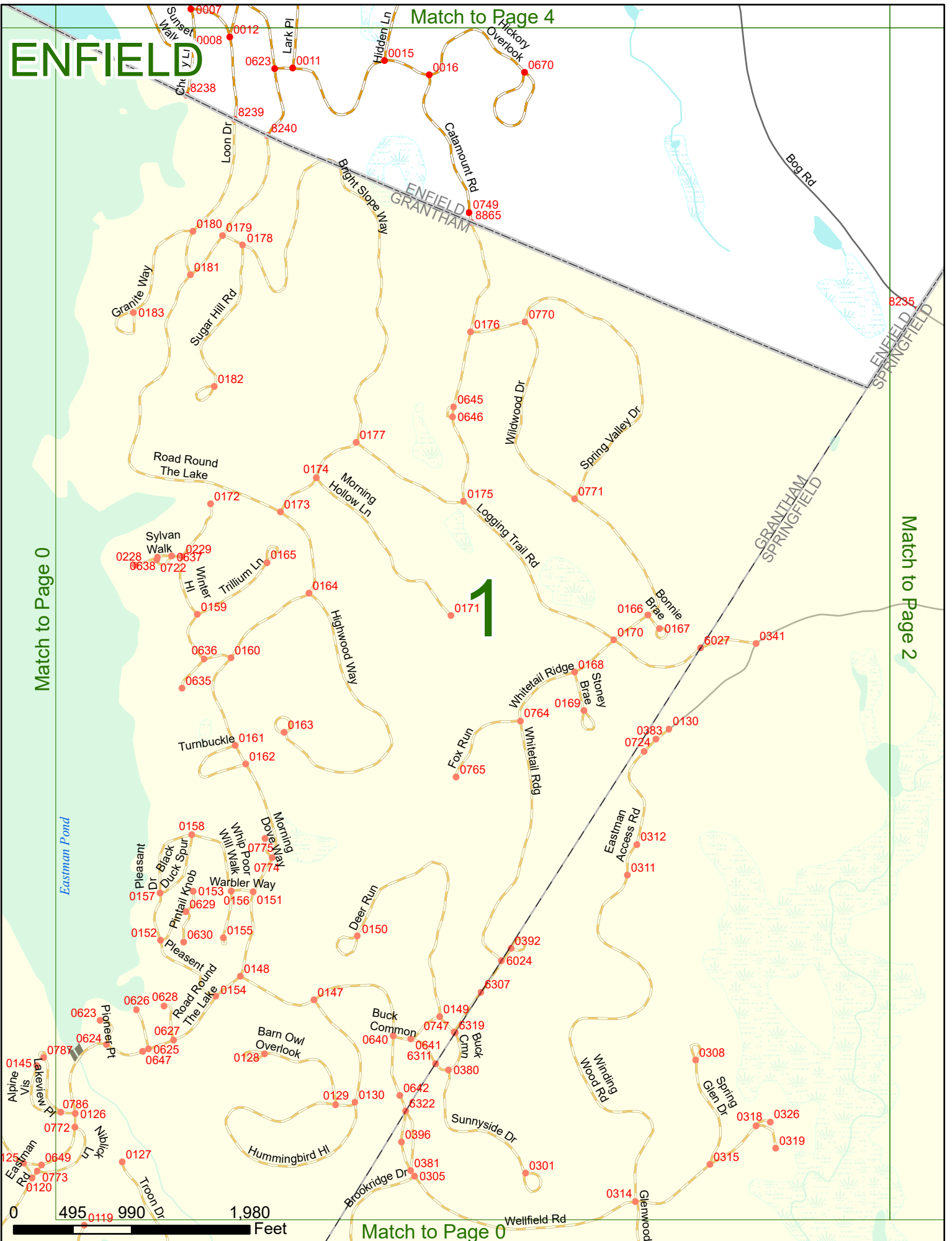
Match to Page 4

Match to Page 0

Match to Page 2

# 1

Match to Page 0



# ENFIELD

# 2

ENFIELD  
SPRINGFIELD

8235

Bog Rd

George Hill Rd

McDaniels  
Marsh

0134

Old Grantham Rd  
0133 0132 0285

Match to Page 0

Eastern  
Access Rd

Match to Page 1

0129

0128

0127

Philbrick Hill Rd

George Hill Rd

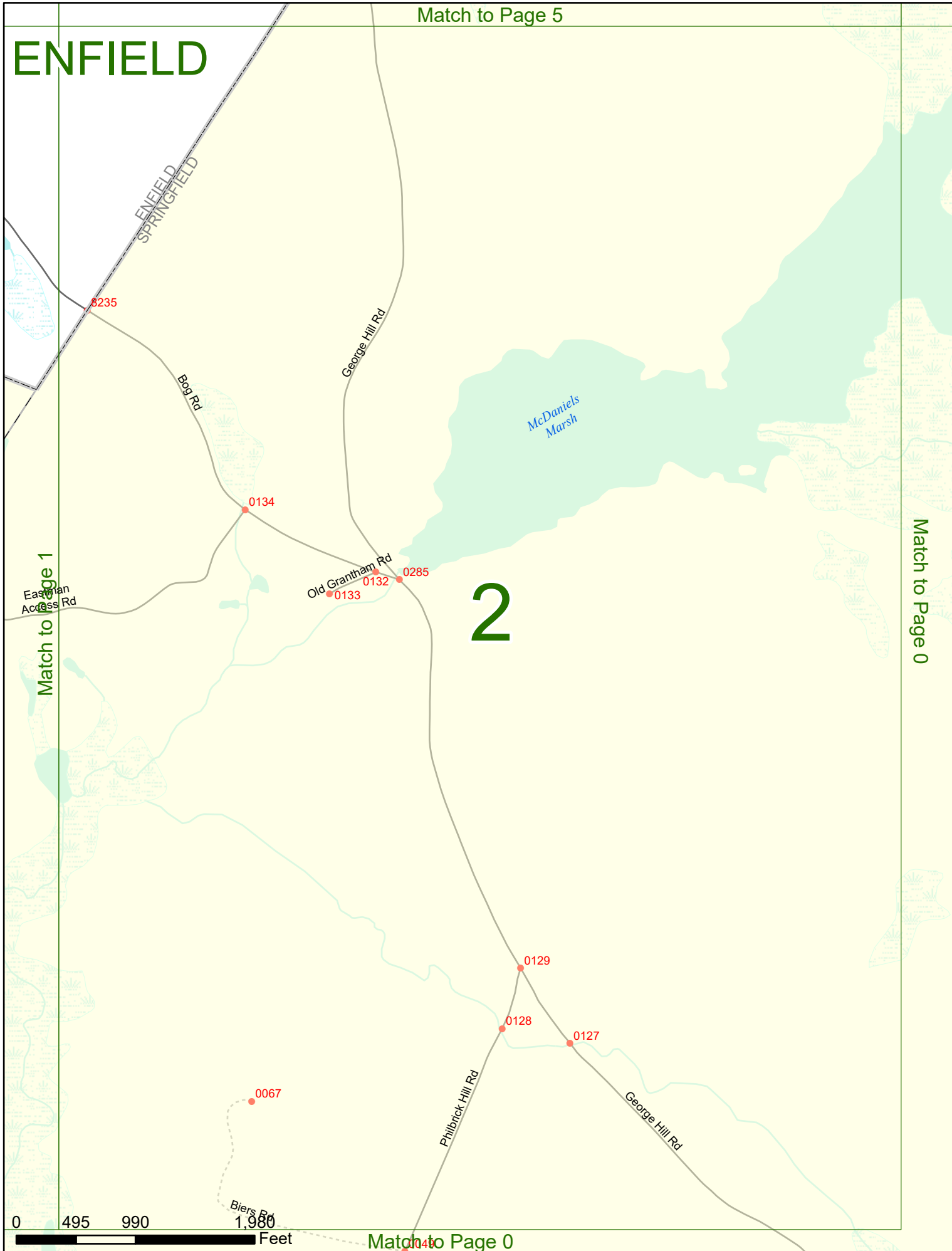
0067

Biers Rd  
1,980

0 495 990

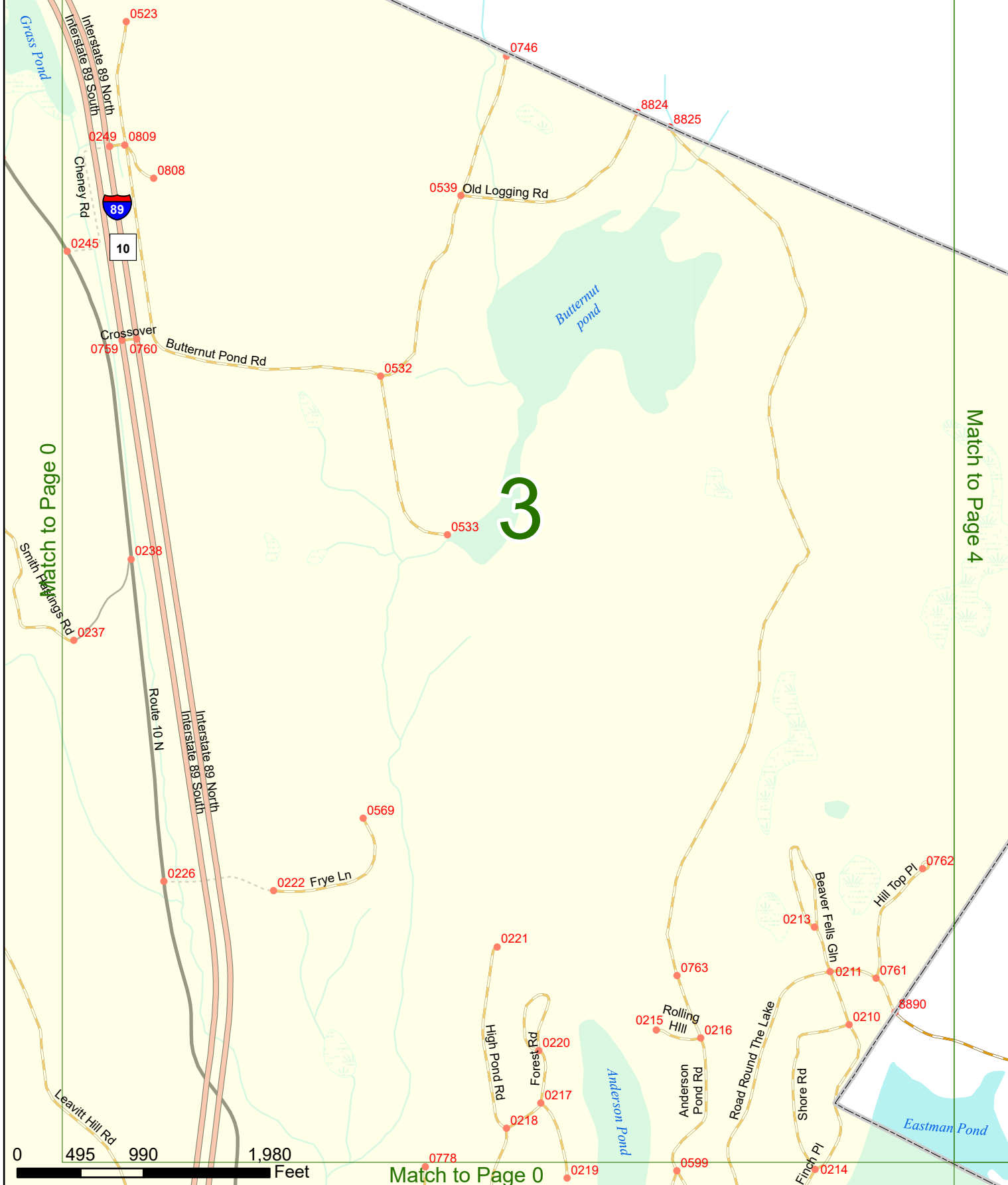
Feet

Match to Page 0



# ENFIELD

ENFIELD  
GRANTHAM

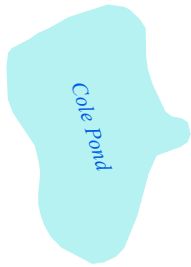


Match to Page 0

Match to Page 4

Match to Page 11

# ENFIELD



# 4

Match to Page 3

GRANTHAM  
ENFIELD

Bog Rd

Bear Dr 0001

Bog Rd

0762

0018

0675

0674

0003

0708

0452

0672

0673

0004

0451

0454

0453

0669

0010

0006

0005

0013

0007

0614

0001

0665

0664

Road Round The Lake

Eastman Pond

0 495 990 Feet

Hickory Overlook

Match to Page 1

Match to Page 5

Match to Page 12

# ENFIELD

Palmer Rd

0025

NH Route 4A

4A

6270

ENFIELD  
GRAFTON

Match to Page 4

Match to Page 6

# 5

George Hill Rd

ENFIELD  
SPRINGFIELD

GRAFTON  
SPRINGFIELD

0676

0677

8236

George Hill Rd

0 495 990 1,980 Feet

Match to Page 2



# ENFIELD

ENFIELD  
GRAFTON

6270

4A

NH Route 4A

0018

Jalbert Ln  
0302 0303

# 6

0307

Church Rd

Daniels Ct  
0305 0308

0304

0016

Johnson Ln

0306

Pinnacle Rd

0387

0309

Hardy Hill Rd

Hardy Hill Rd

0015

8477

NH Route 4A

Route 4A

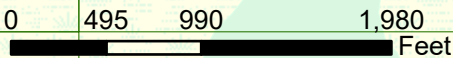
GRAFTON  
SPRINGFIELD

Levitte Rd  
0137 0138 0316

McDaniels  
Marsh

Match to Page 5

Match to Page 0



Match to Page 15

# ENFIELD

0689

6099

0639

LEBANON  
PLAINFIELD

8227

6100

0459

0668

0458

0036

0460

0035

0034

0638

Methodist Hill Rd

Alberton Rd

Bob Memorial Dr

Methodist Hill Rd

ENFIELD  
PLAINFIELD

8246

William Gage Rd

0450

Harriman Rd

0504

Match to Page 8

# 7

Match to Page 0

0482

0196

0451

Croydon Tpke

0514

Woodward Rd

0138

0513

Stearns Rd

0132

Eaton Rd

0130


0128

Red Hill Rd

0127

0137

0453



Match to Page 0

# ENFIELD

# 8

Match to Page 9

Match to Page 7

0450

0690

8245

0206

8229

0416

0136

0135

0474

6300

0632

Methodist Hill Rd

William Gage Rd

Woodward Rd

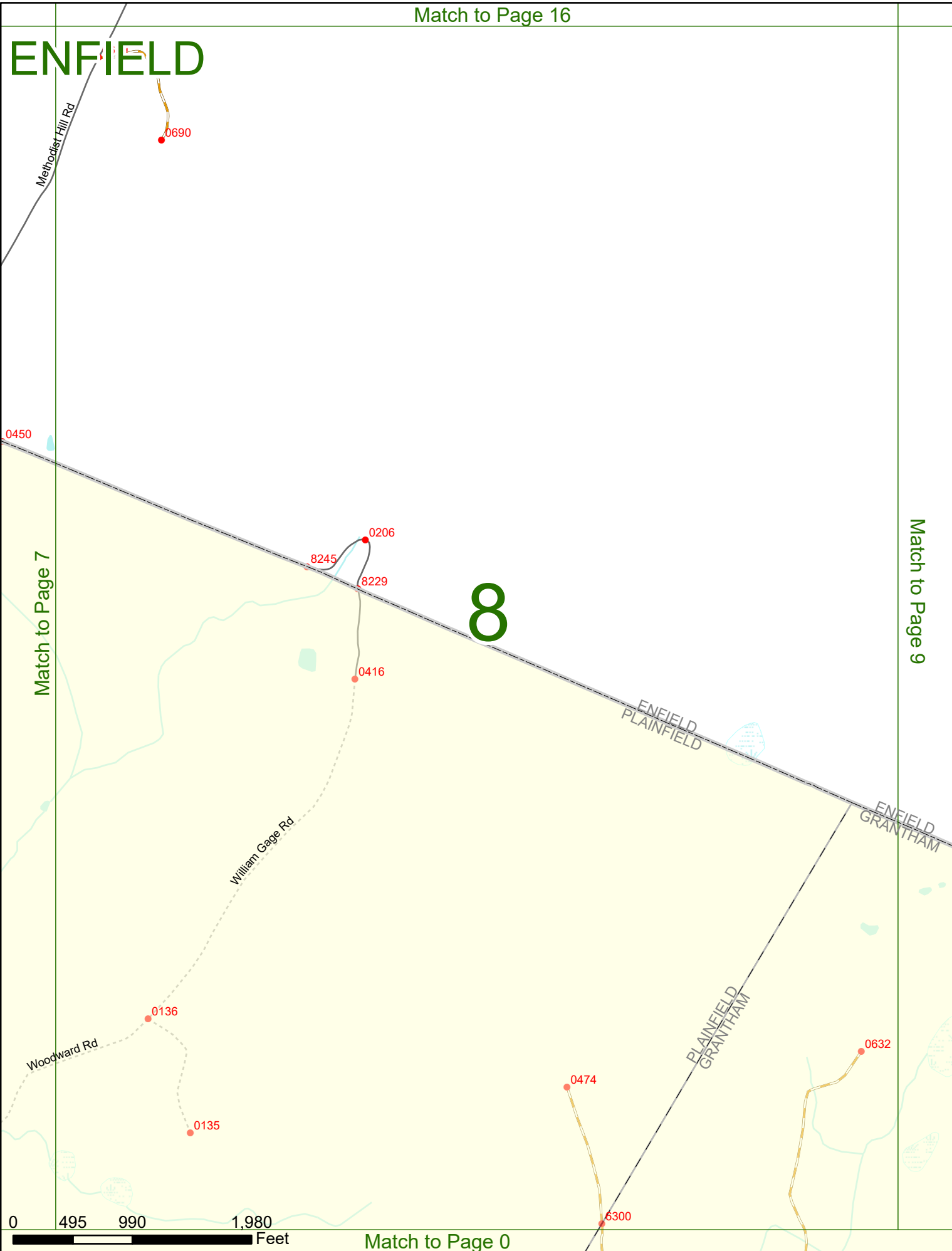
ENFIELD  
PLAINFIELD

PLAINFIELD  
GRANTHAM

ENFIELD  
GRANTHAM

0 495 990 1,980 Feet

Match to Page 0



# ENFIELD

Old Route 10



10

0032

0209

Interstate 89 North  
Interstate 89 South

# 9

Old Route 10

Crossway

0765

0754

0029

8080

8230

8234

8982

8987

8887

0723

0751

0252

0457

Grantham Ln

Old Route 10

Route 10 N


Interstate 89 North  
Interstate 89 South

Match to Page 10

Match to Page 8

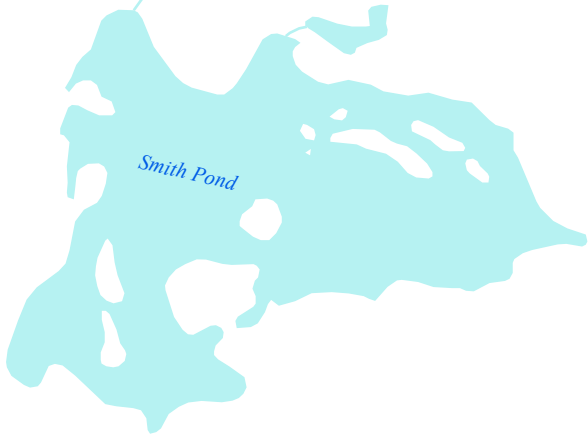
ENFIELD  
GRANTHAM

0632




Smith Pond

# ENFIELD



Smith Pond



Halfmile Pond

# 10

Hackett Rd

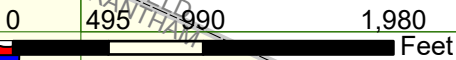
0038

Goodhue Hill Rd

0039

Match to Page 11

Match to Page 9



Match to Page 3

ENFIELD  
GRANTHAM

Match to Page 19

# ENFIELD

Crystal Lake

Algonquin Rd

0051

0045

0040

0468

0469

Ricky Ln

0610

Hackett Rd

Goodhue Hill Rd

0038

0039

NH Route 4A

4A

King James Rd

0044

0743

Arnold Dr

0042

0455

0456

Cindy's Way

0744

0046

0047

Boys Camp Rd

George Hill Rd

Match to Page 13

# 11

George Pond

Bog Rd

0662

0663

0028

Match to Page 10

0 495 990 1,980 Feet

Match to Page 4

Match to Page 20

# ENFIELD

0053 Ledge Rd 0052

0051

0728

Langley Rd

Boys Camp Rd

0049

0472

Oak Hill Rd

0021

0046

0047

NH Route 4A

# 12

Match to Page 13

0658

0656

0659

0657

George Hill Rd

4A

0661

0026

0660

0023

Grafton Pond Rd

0024

0027

Blue Jay Rd

0002

Palmer Rd

NH Route 4A

0 495 990 1,980 Feet

Match to Page 5

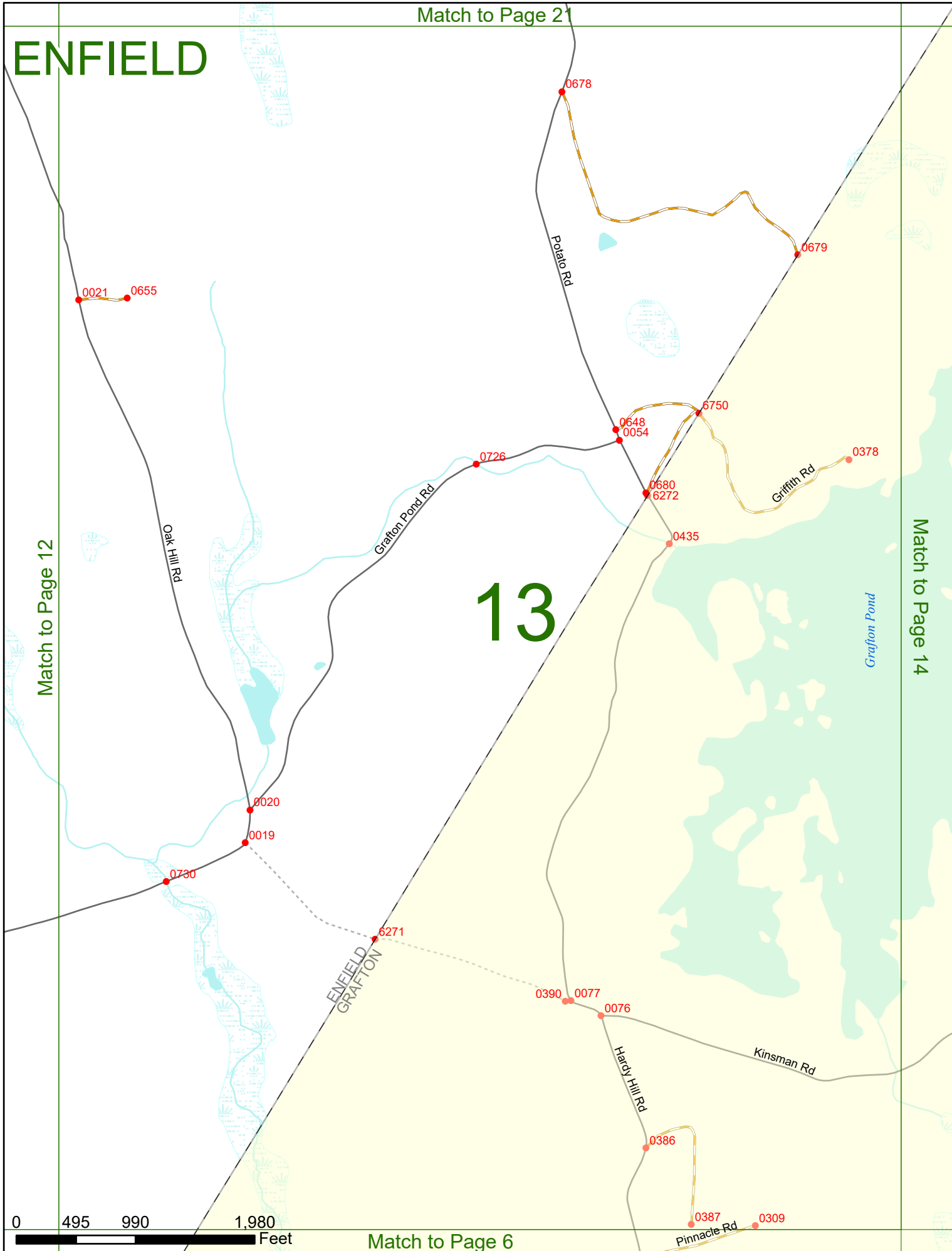
Match to Page 21

# ENFIELD

Match to Page 12

Match to Page 14

# 13



0 495 990 1,980 Feet

Match to Page 6



# ENFIELD

Match to Page 13

Match to Page 0

# 14

0378

0375 Blood Rd

0377  
0376 Society Rd

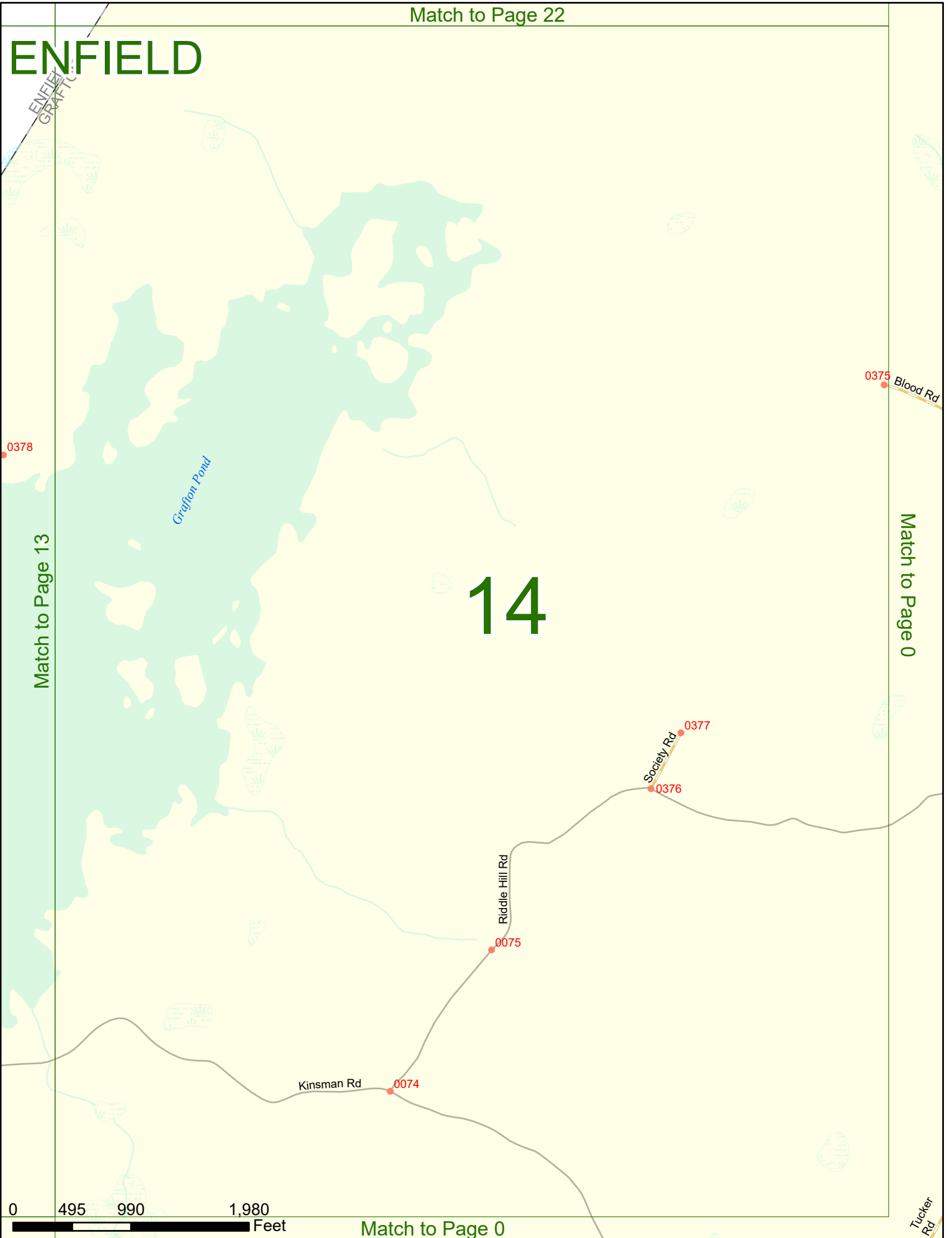
0075 Riddle Hill Rd

0074 Kinsman Rd

0 495 990 1,980 Feet

Match to Page 0

Tucker Rd



# ENFIELD

Match to Page 0



Patch Rd

0496

Downer South

0420

2169

Barden Hill Rd

2177

0419

Meriden Rd

120

# 15

Match to Page 16

Match to Page 0

Great Brook Rd

0417

0415

0416

0414

2365

2340


Merry Ln

2366

Atherton Rd

LEBANON  
ENFIELD

6098



Match to Page 7

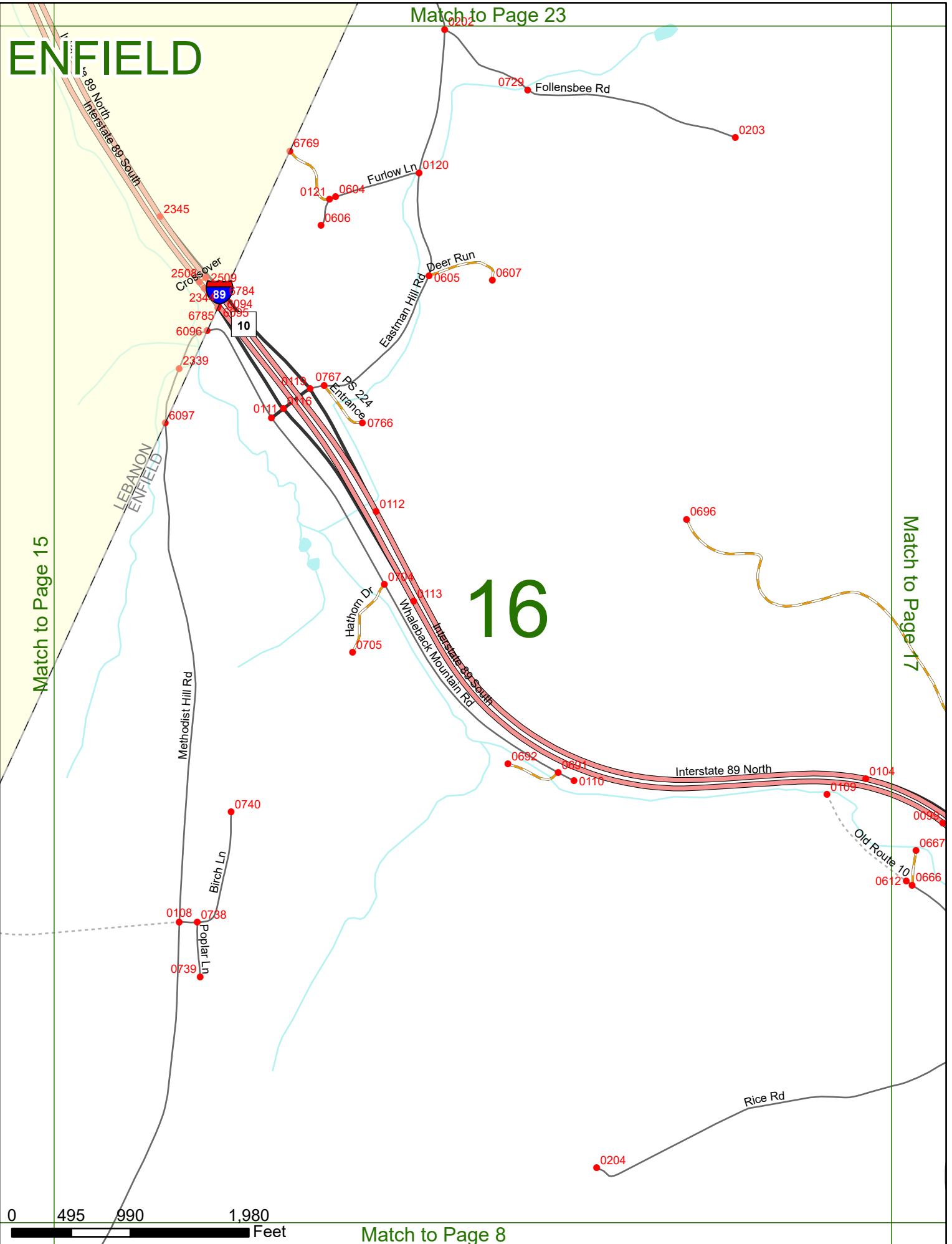
# ENFIELD

Match to Page 23

Match to Page 15

Match to Page 17

# 16



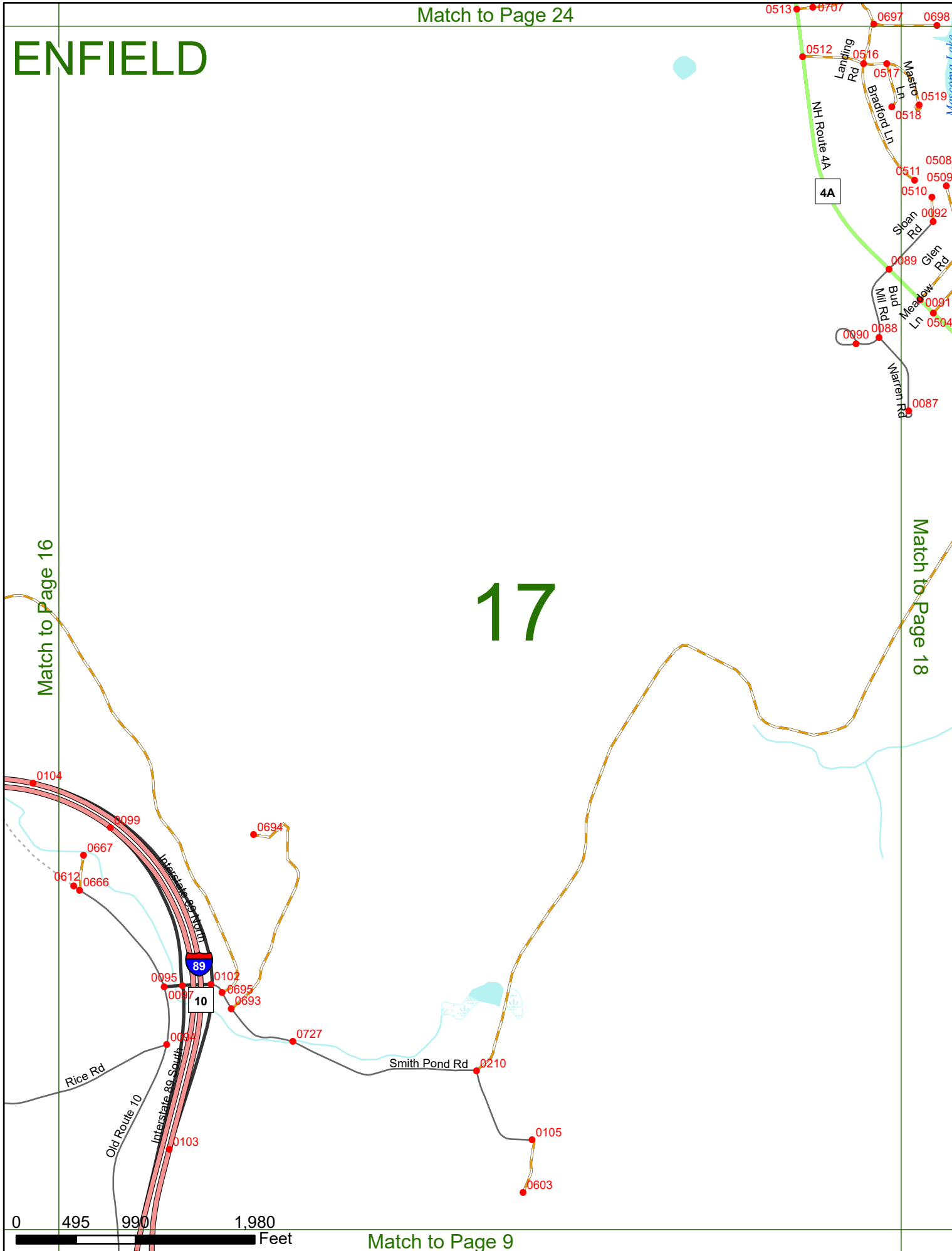
Match to Page 8

# ENFIELD

# 17

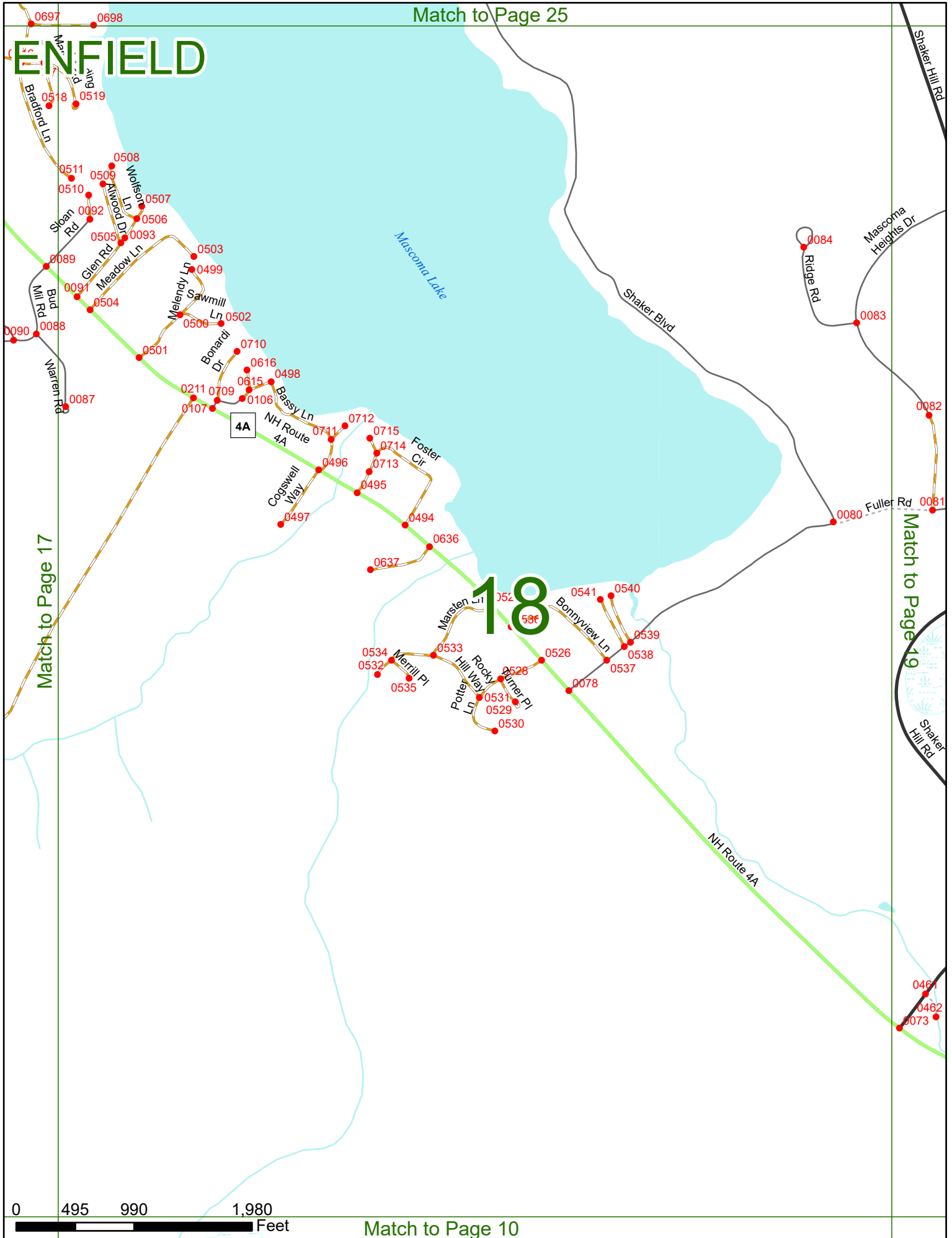
Match to Page 16

Match to Page 18



Match to Page 25

# ENFIELD



Match to Page 17

Match to Page 19



Match to Page 10

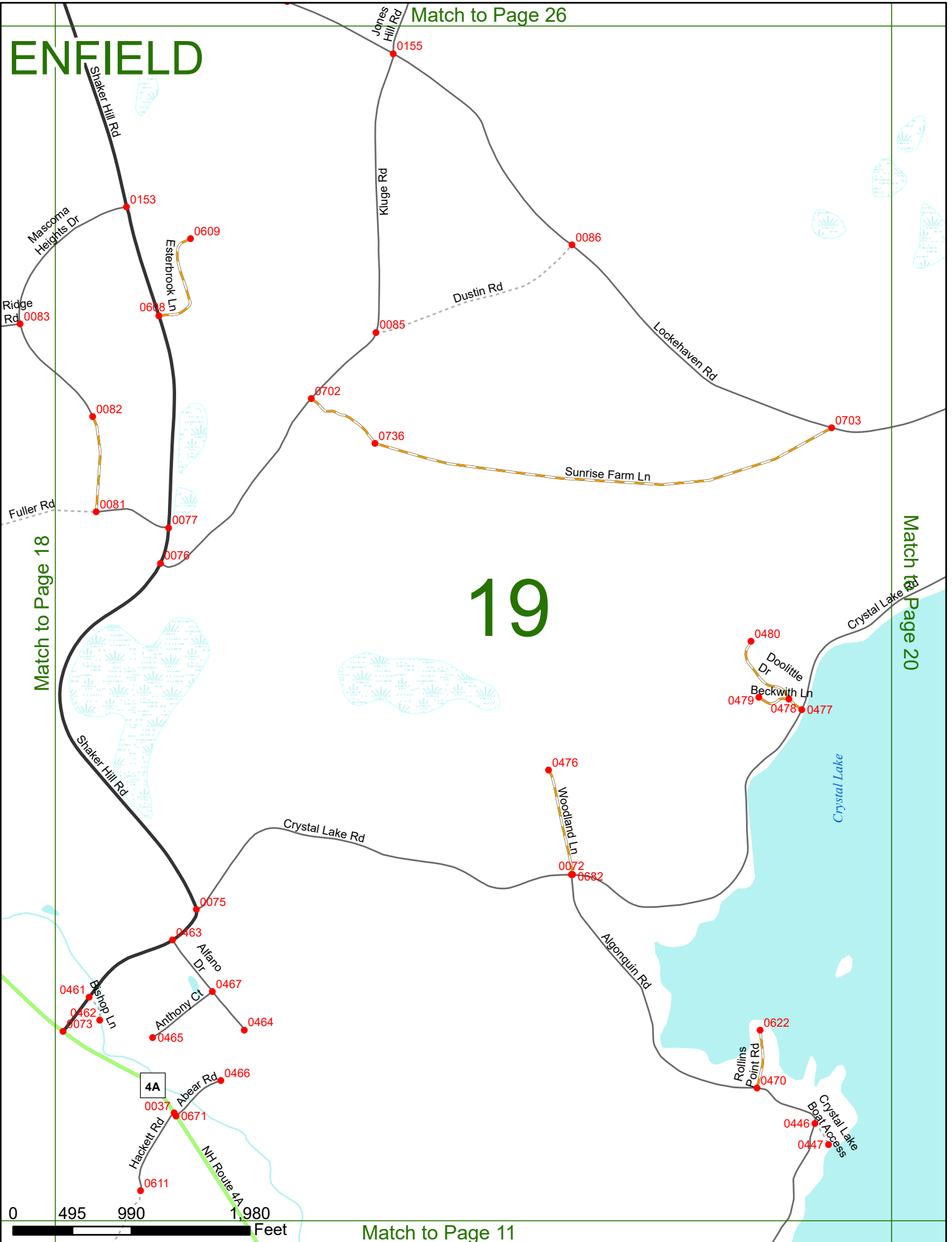
# ENFIELD

Match to Page 26

# 19

Match to Page 18

Match to Page 20



Match to Page 11


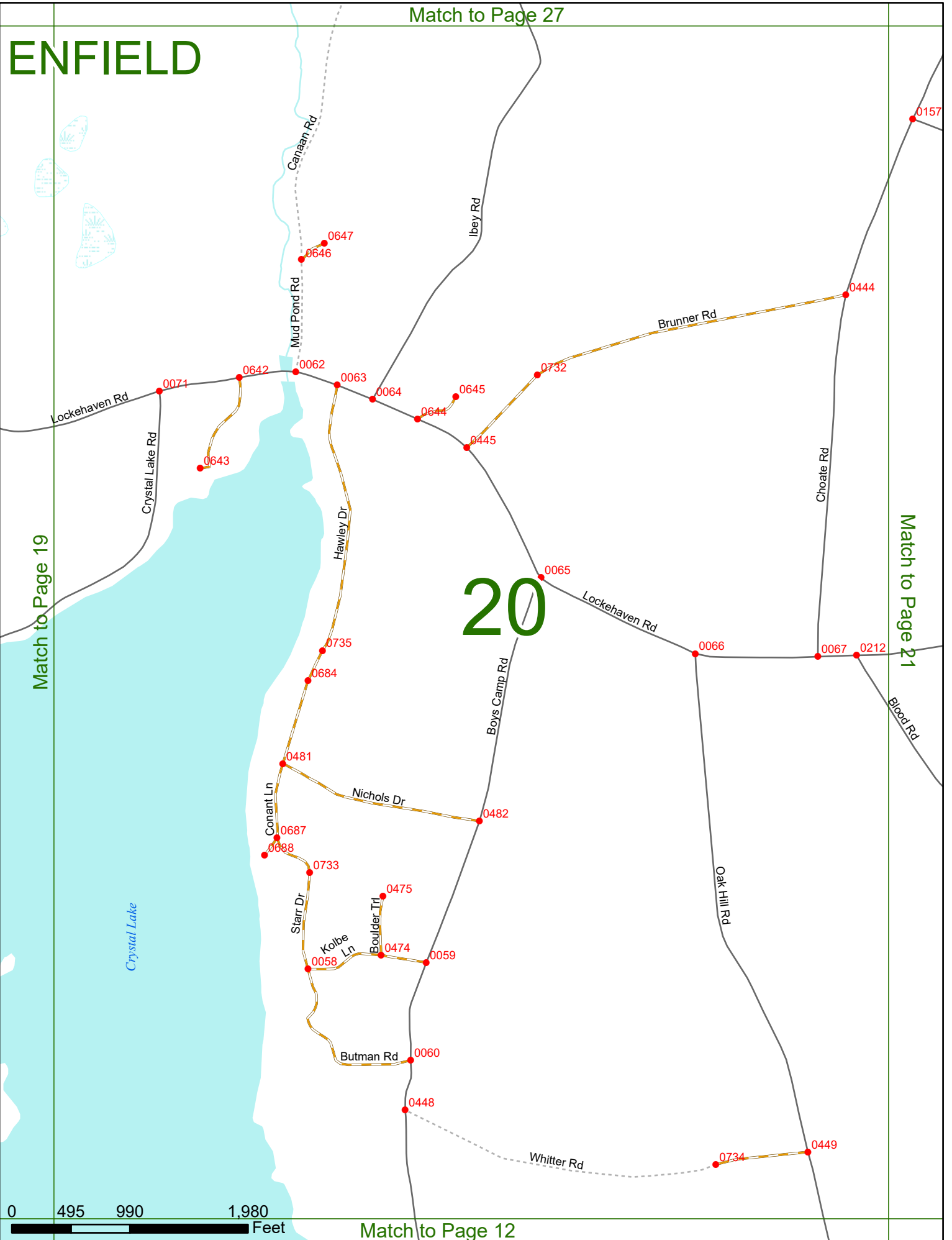
# ENFIELD

Match to Page 27

Match to Page 19

Match to Page 21

# 20



Match to Page 12

Match to Page 28

0009

# ENFIELD

CANAAN  
ENFIELD

0157

0158

6772

Whitehouse Rd

Hazen Rd

0436

Chebacco St

0159

0621

Choate Rd

0444

Potato Rd

Match to Page 20

# 21

Match to Page 22

Lockeaven Rd

0683

0653

Lockeaven Rd

0069

0654

Spectacle Pond

0213

0068

Blood Rd

0772

Windy Blood Ln

0057

Goss Rd

0056

Potato Rd



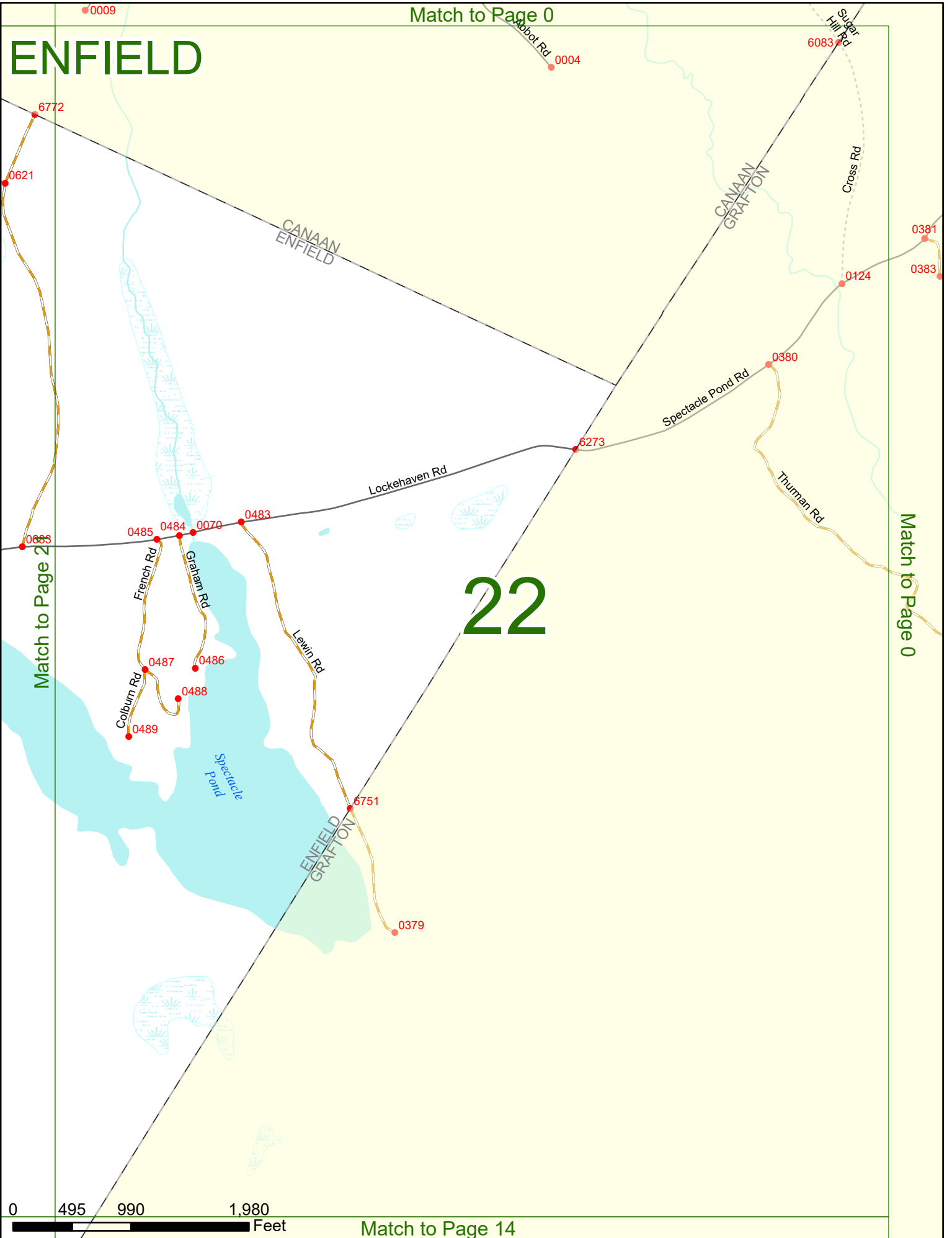
Match to Page 13



# ENFIELD

Match to Page 0

# 22



Match to Page 21

Match to Page 0

0 495 990 1,980 Feet

Match to Page 14

# ENFIELD


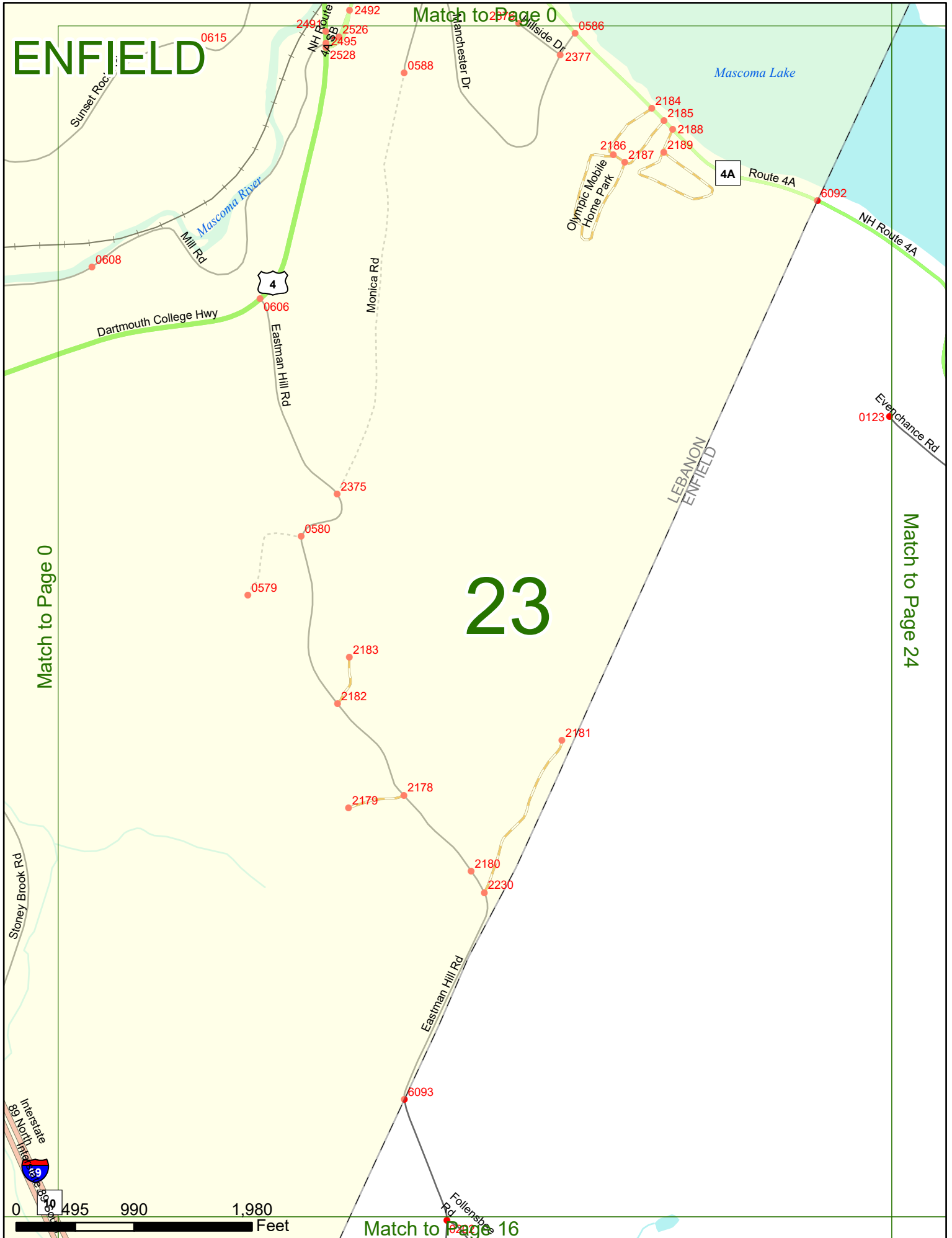
Match to Page 0

Match to Page 0

Match to Page 24

# 23

Match to Page 16



# ENFIELD

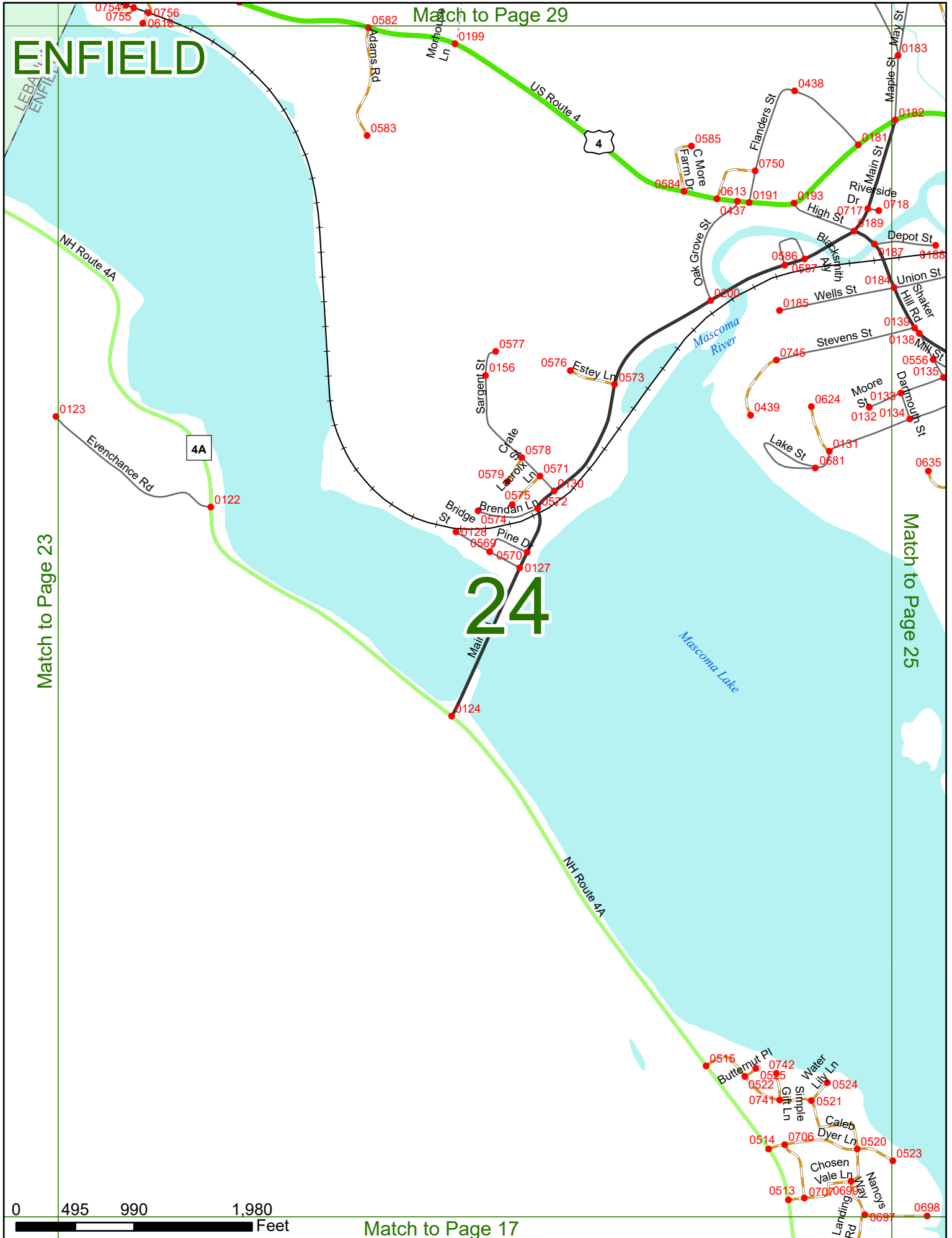
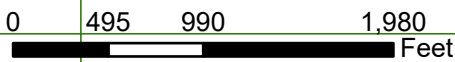
Match to Page 29

Match to Page 23

Match to Page 25

# 24

Match to Page 17



# ENFIELD

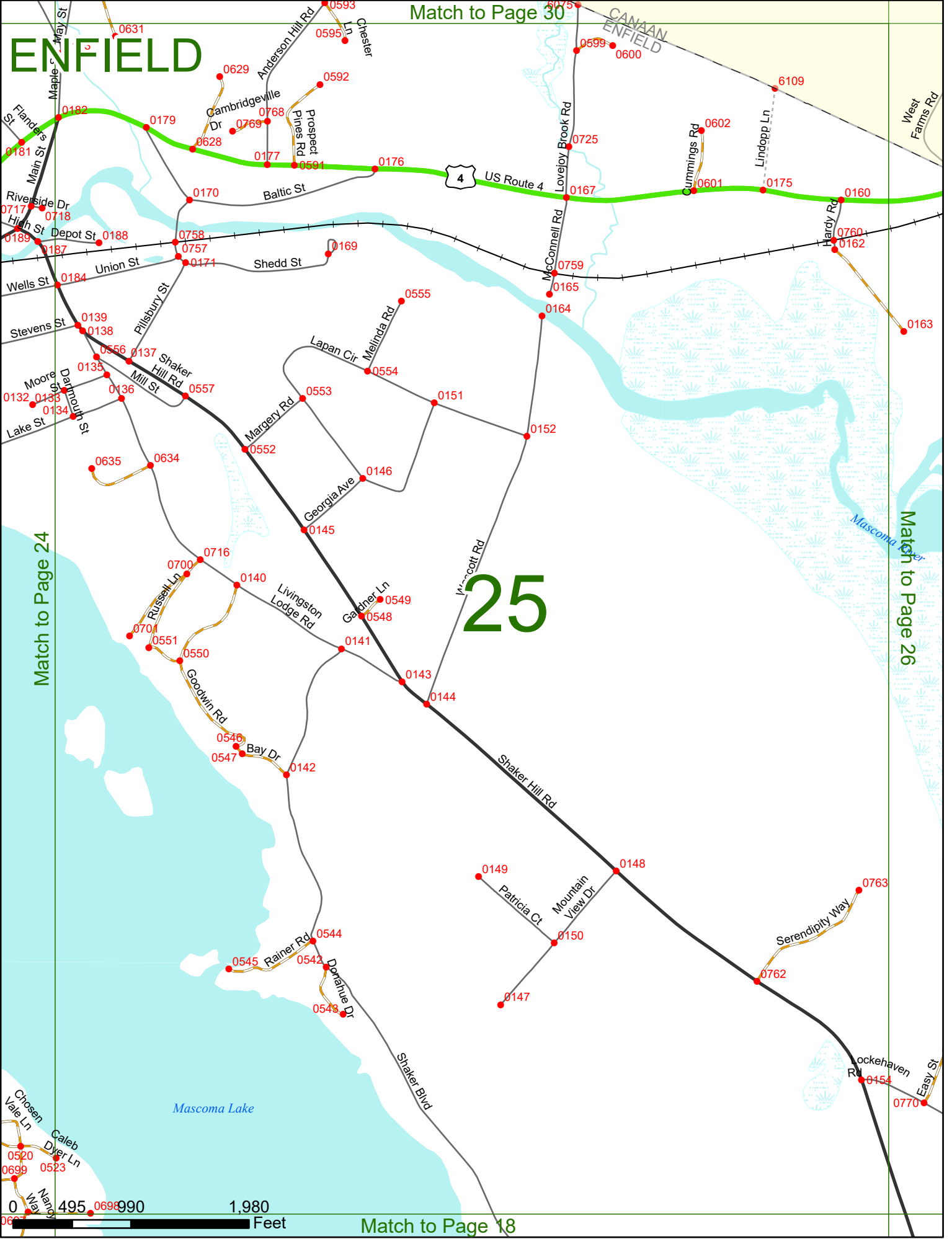
Match to Page 30

CAMMAN ENFIELD

Match to Page 24

Match to Page 26

# 25



Match to Page 18

1,980 Feet

0 495 990

# ENFIELD

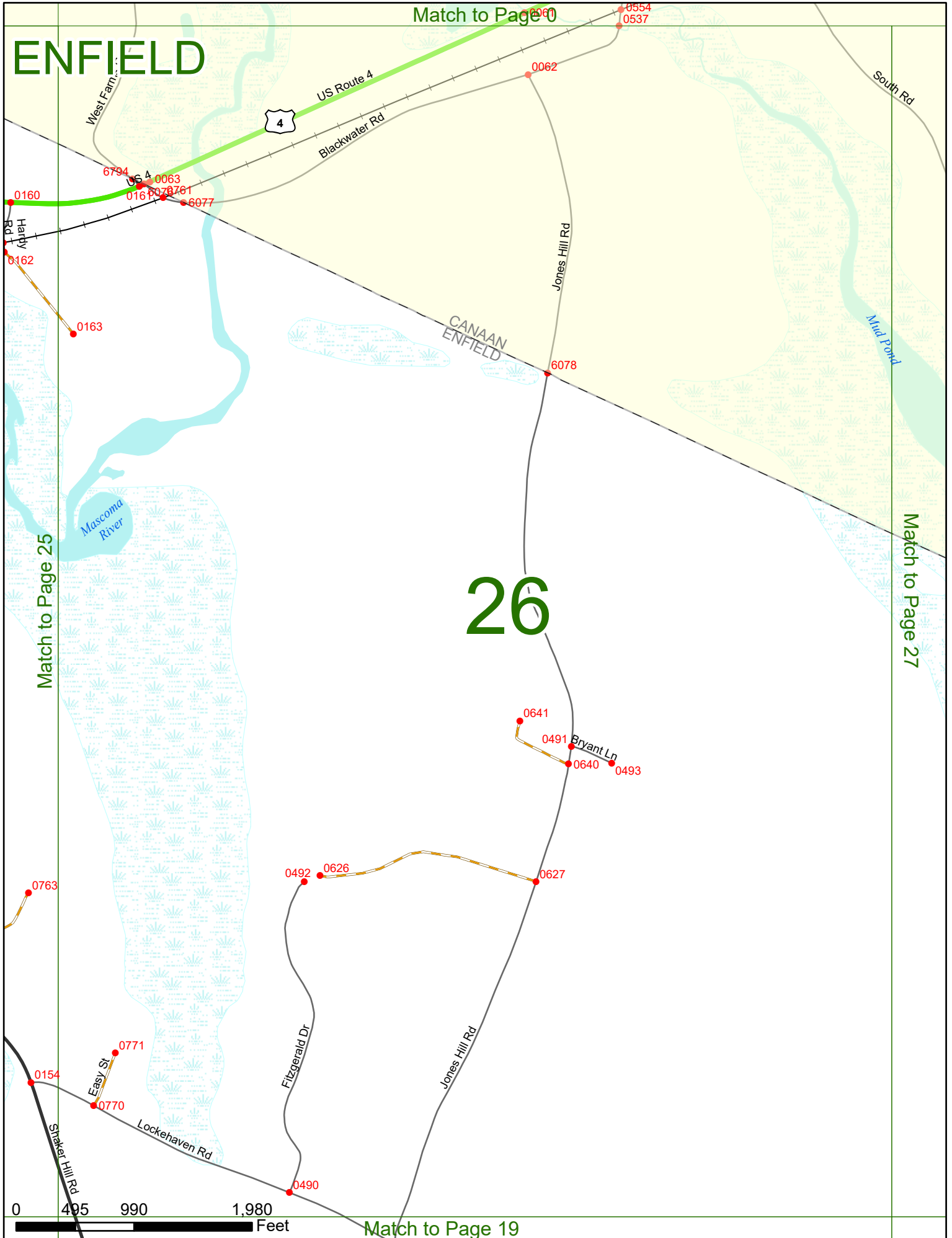
Match to Page 0

Match to Page 25

Match to Page 27

# 26

Match to Page 19

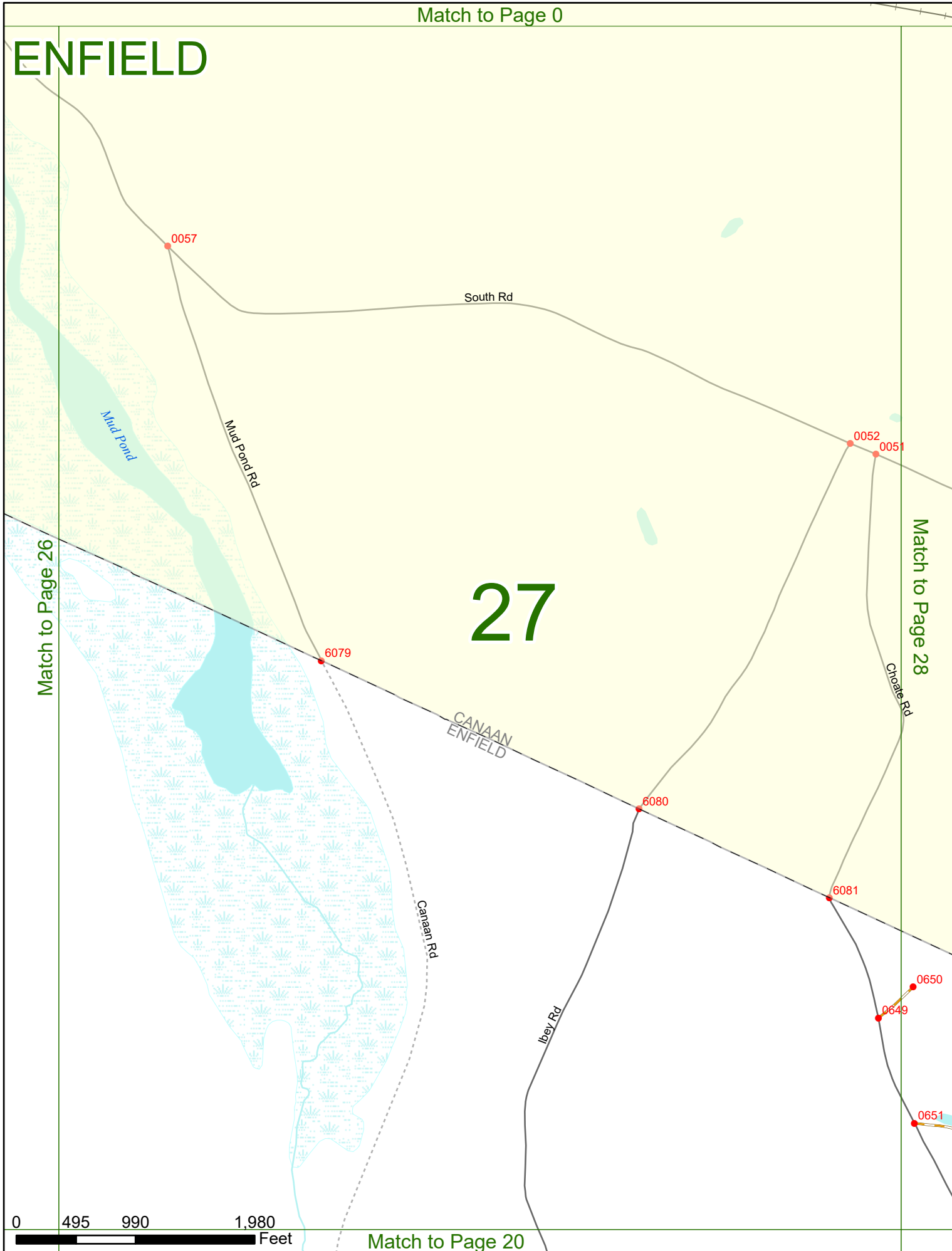
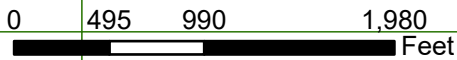


# ENFIELD

# 27

Match to Page 26

Match to Page 28



ENFIELD

Match to Page 0

28

Match to Page 0

Match to Page 27

Match to Page 21

South Rd  
052

0051

0533

0049

0534

0046

0045

0044

0381

0556

US Route 4

0382



Partridge Rd  
Roberts Rd

Partridge Ln  
Potato Rd

South Rd

Potato Rd

0008

Englehardt Ln

0004

Wescott Rd

0009

CANAAN  
ENFIELD

0650

0649

0652

0651

6082



Match to Page 0

# ENFIELD

# 29

0004

0003

0067

6072

6327

Match to Page 30

Rudsboro Rd

Goss Rd

HANOVER  
CANAAN

Mose Mountain Rd

HANOVER  
LEBANON

CANAAN  
ENFIELD

6073

LEBANON  
ENFIELD

Maple St

May St

Brown St

Stark Ln

Dartmouth  
College Hwy

6091

0559

0719

0754

0799

0756

0616

0559

0811

0561

0562

0568

0568

0633

0632

0582

0559

0560

0567

0561

0562

0568

0568

0633

0632

0582

0559

0560

0567

0561

0562

0568

0568

0633

0632

0582

0559

0560

0567

0561

0562

0568

0568

0633

0632

0582

0559

0560

0567

0561

0562

0568

0568

0633

0632

0582

0559

0560

0567

0561

0562

0568

0568

0633

0632

0582

0495

0990

1980

US Route 4

Adams Rd

0582

Up house Ln

0198

6074

0597

0589

0195

0630

Mascoma Lake

0 495 990 1980 Feet

Match to Page 24



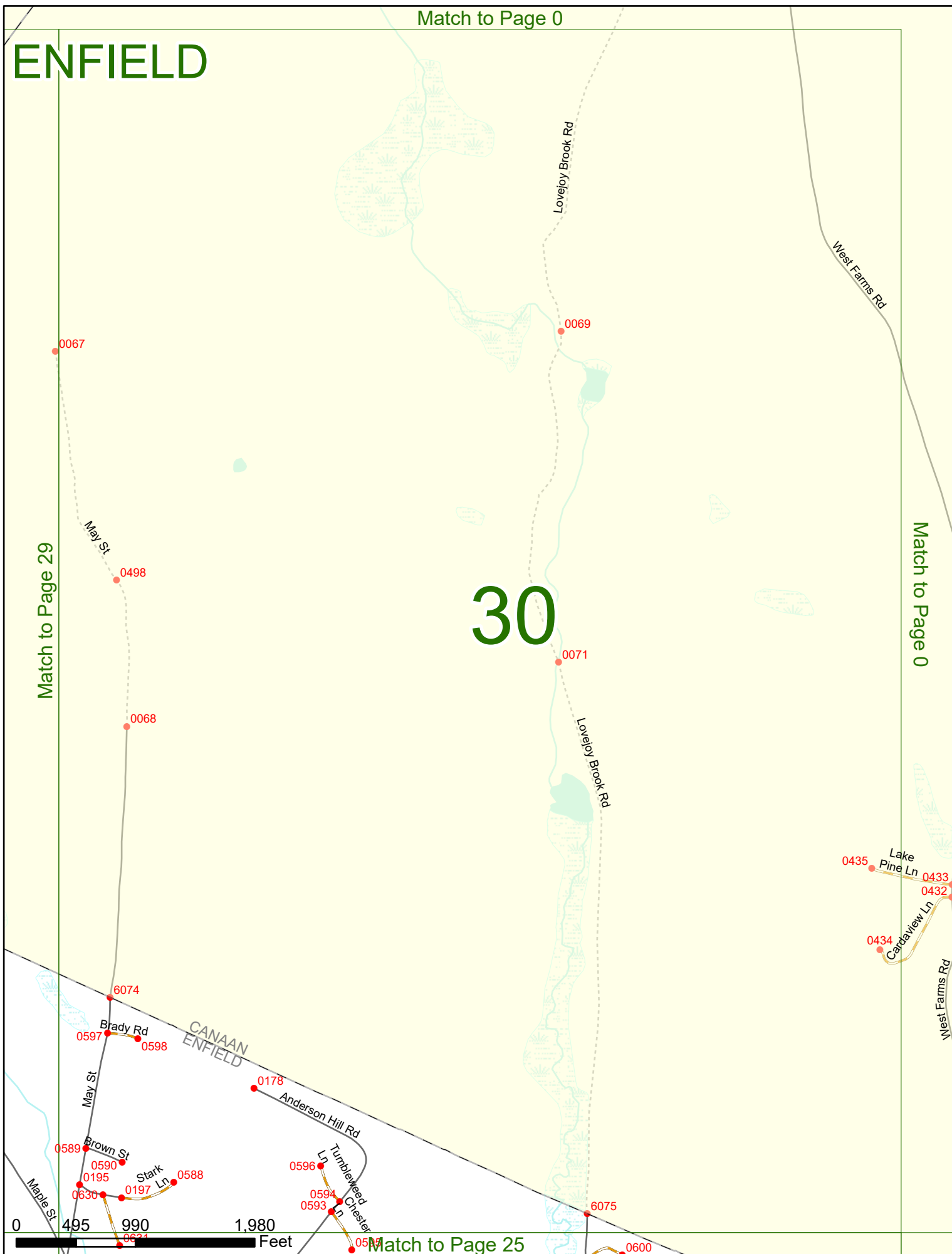
Match to Page 0

# ENFIELD

# 30

Match to Page 29

Match to Page 0



Match to Page 25

