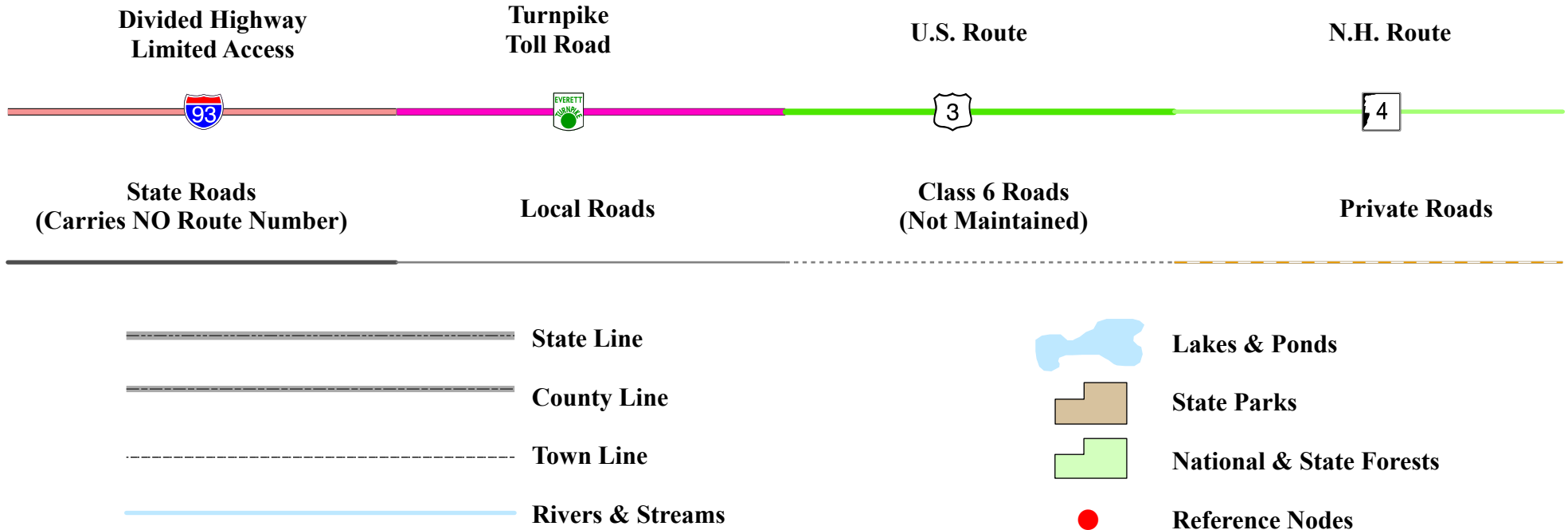




Maps and data sets are not guaranteed to be free from errors and omissions. Data is in a constant state of update and correction by various groups and agencies. Information displayed on this map is the best available at the time of publication.

2025 Nodal Reference Bookmap

LEGEND



NHDOT will accept crash locations based on the State of NH Uniform Police Traffic Accident Report.

Crash occurred on:

Option 1 Street Address
 123 Main Street

Option 2 Route No and/or Distance from NESW Intesecting Road, Bridge,
 Street name Intersecting Street Town/County line
 Main Street 500 E Oak Street

Option 3 First Node Distance from First Node Second Node
 515 212 632

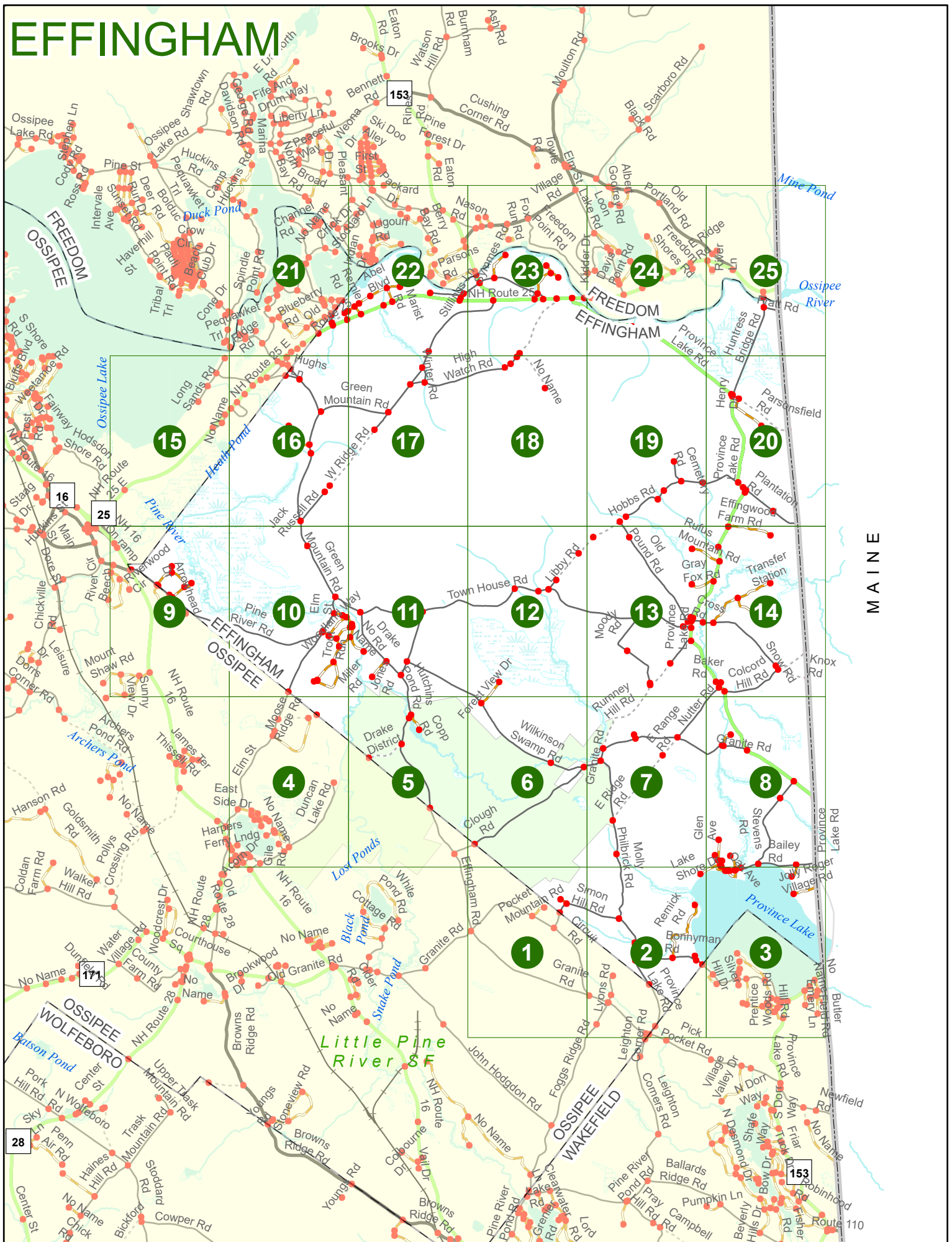
Option 4 Route No and/or Mile Marker on Interstate Only NESW Mile (Marker)
 Street name
 189S 700 feet S 36.8

Option 3 – Example

Street Name Loudon Road
First Node 803
Distance from First Node 318 Ft
Second Node 813



EFFINGHAM



Match to Page 6

EFFINGHAM

Pine River SF

Effingham Rd

Circuit Rd

EFFINGHAM
OSSISPEE

0008 Ams Way

0007

Simon Hill Rd

Pocket Mountain Rd 1012

1011

6086

0038

0036

1

Match to Page 0

Match to Page 2

Circuit Rd

Granite Rd

0021

Foggs Ridge Rd

0 495 990 1,980 Feet

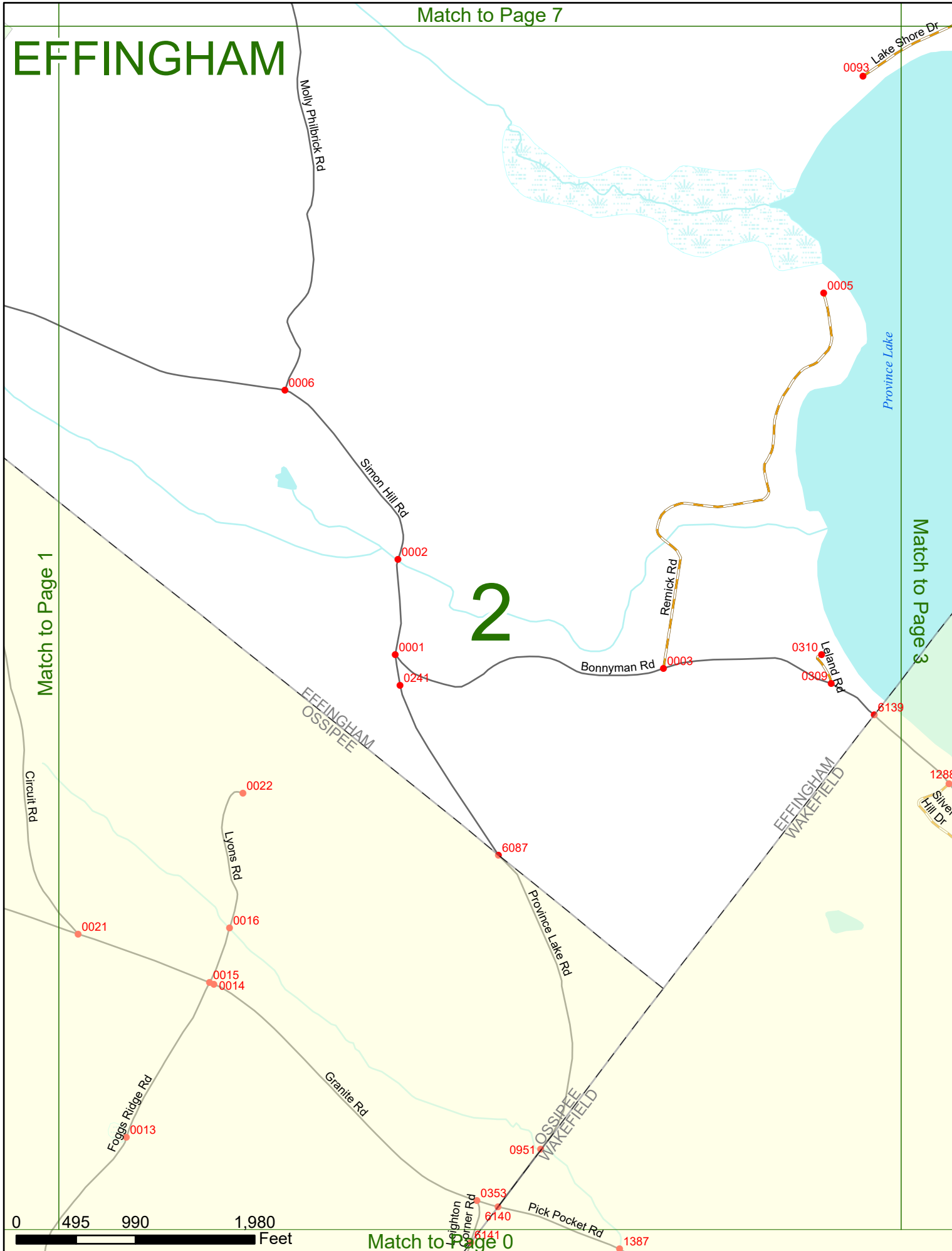
Match to Page 0

EFFINGHAM

2

Match to Page 1

Match to Page 3



0093

0005

0006

0002

0001

0241

Remick Rd

Bonnyman Rd

0003

0310

0309

Leland Rd

6139

1288

Silver Hill Dr

0022

Lyons Rd

0016

0015

0014

0021

Foggs Ridge Rd

0013

EFFINGHAM
OSSIPEE

Province Lake Rd

6087

Granite Rd

0951

OSSIPEE
WAKEFIELD

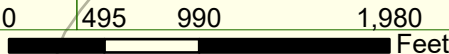
0353

6140

6141

Pick Pocket Rd

1387



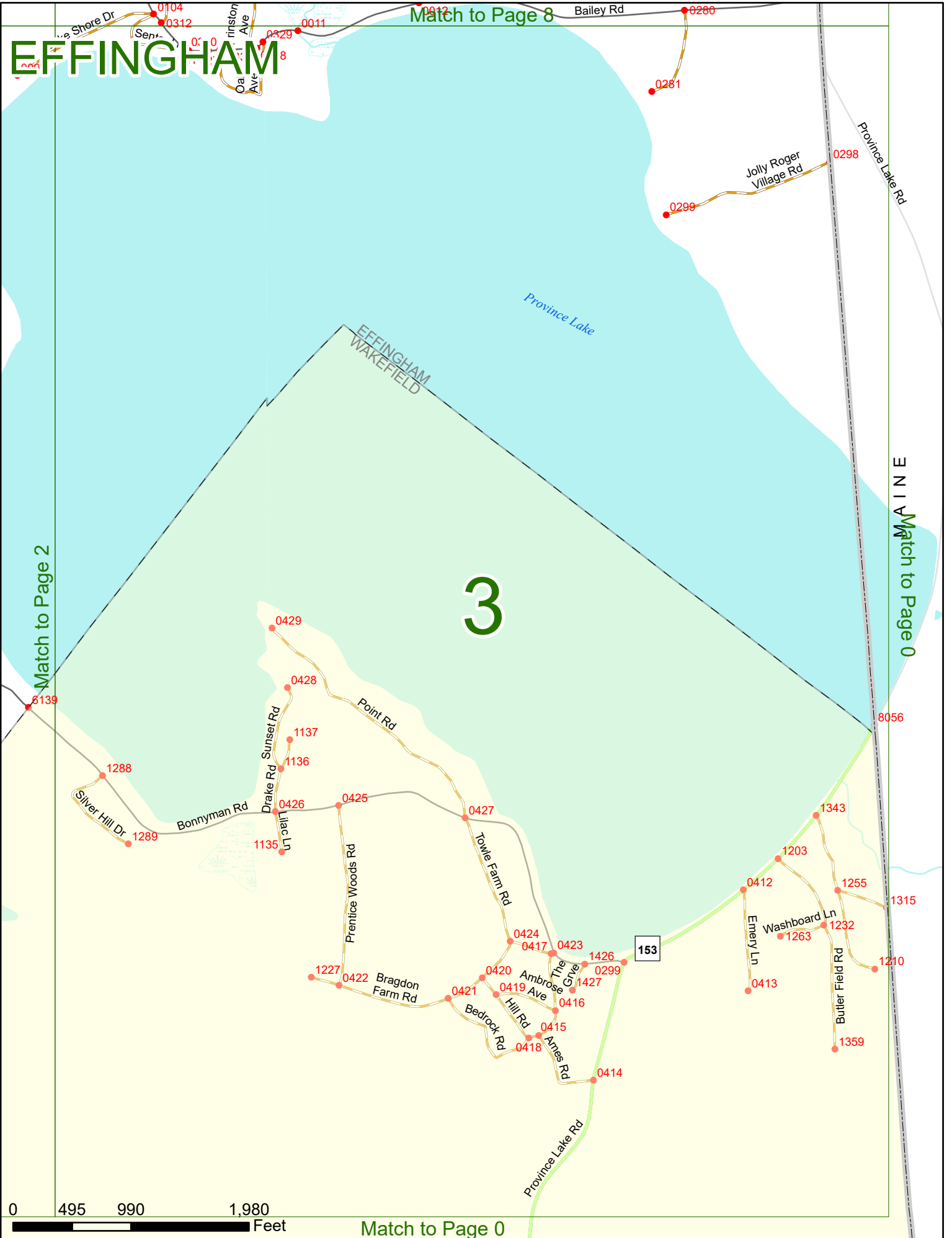
EFFINGHAM

Match to Page 8

3

Match to Page 2

Match to Page 0



0 495 990 1,980 Feet

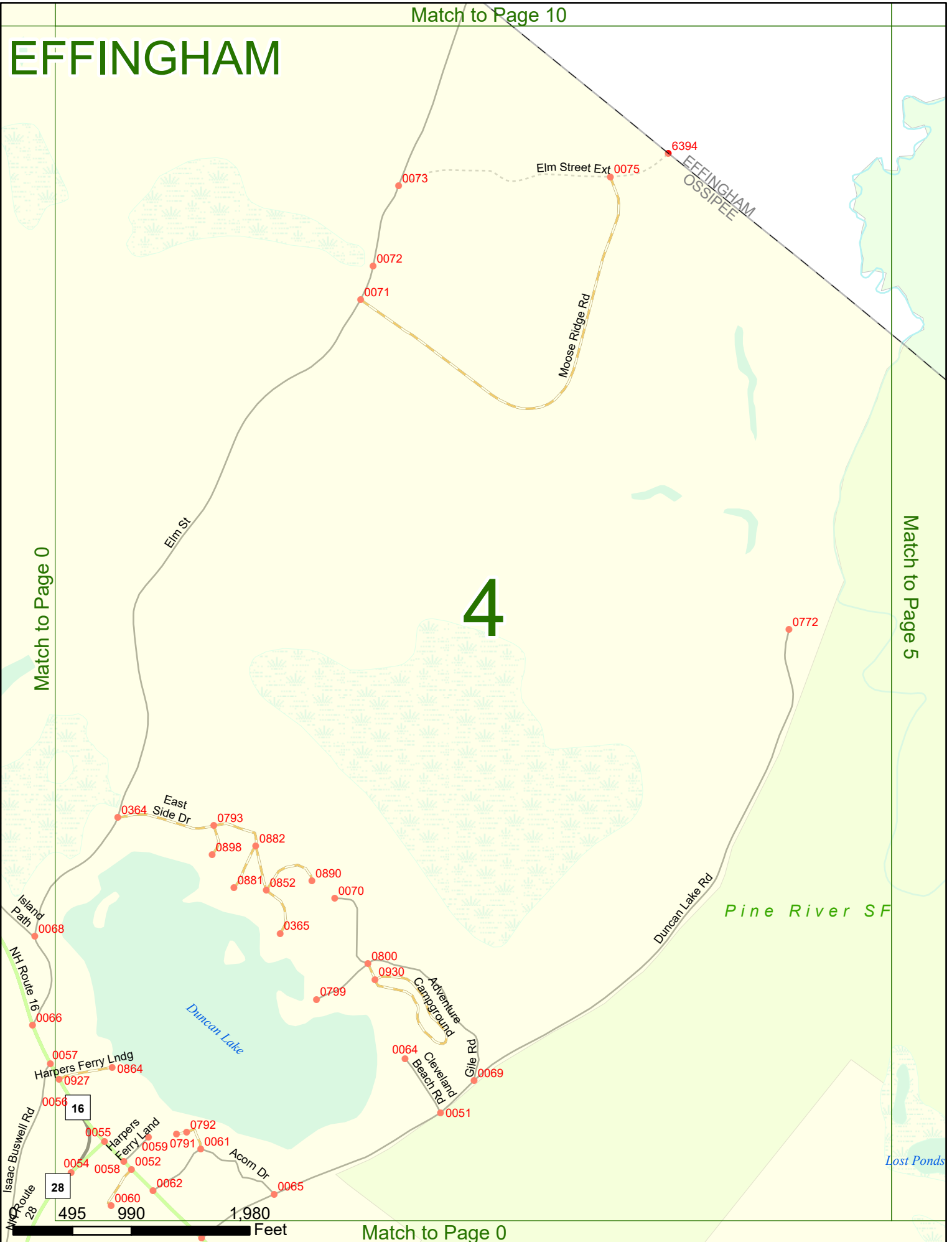
Match to Page 0

EFFINGHAM

Match to Page 0

Match to Page 5

4



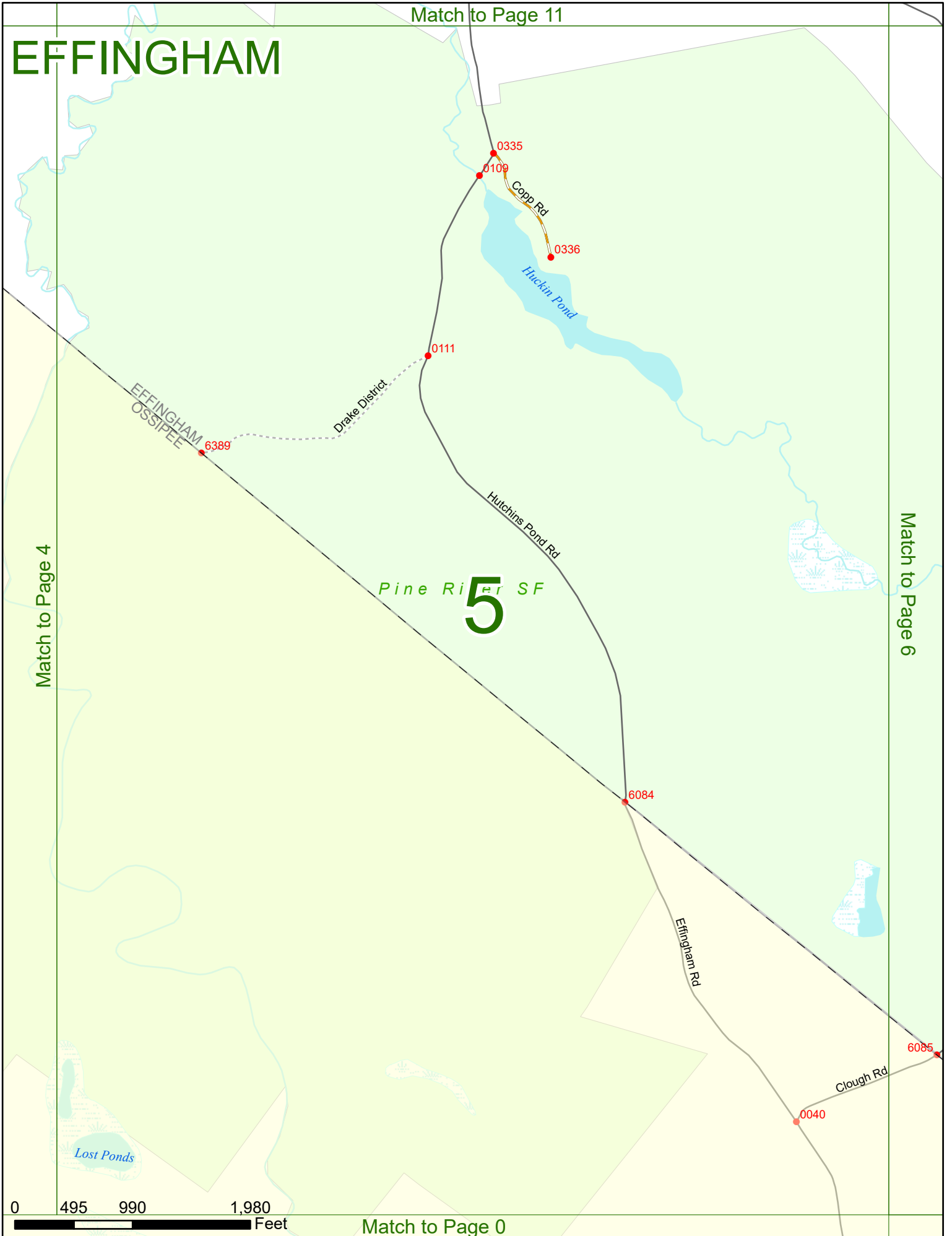
Isaac Buswell Rd
NH Route 28
16
28
495
990

0057
0054
0058
0052
0060
0062
0061
0065
0059
0791
0792
0055
0056
0927
0864
0051
0064
0930
0800
0799
0365
0881
0852
0890
0898
0882
0793
0070
0071
0072
0073
0072
0071
0072
0075
6394
0772

1,980 Feet

Match to Page 11

EFFINGHAM



Match to Page 4

Match to Page 6

Pine River SF
5

0 495 990 1,980 Feet

Match to Page 0

EFFINGHAM

Forest View Dr

Wilkinson Swamp Rd

6

Pine River SF

Clough Rd

6085

EFFINGHAM
OSSIPPEE

0022

0020

Match to Page 5

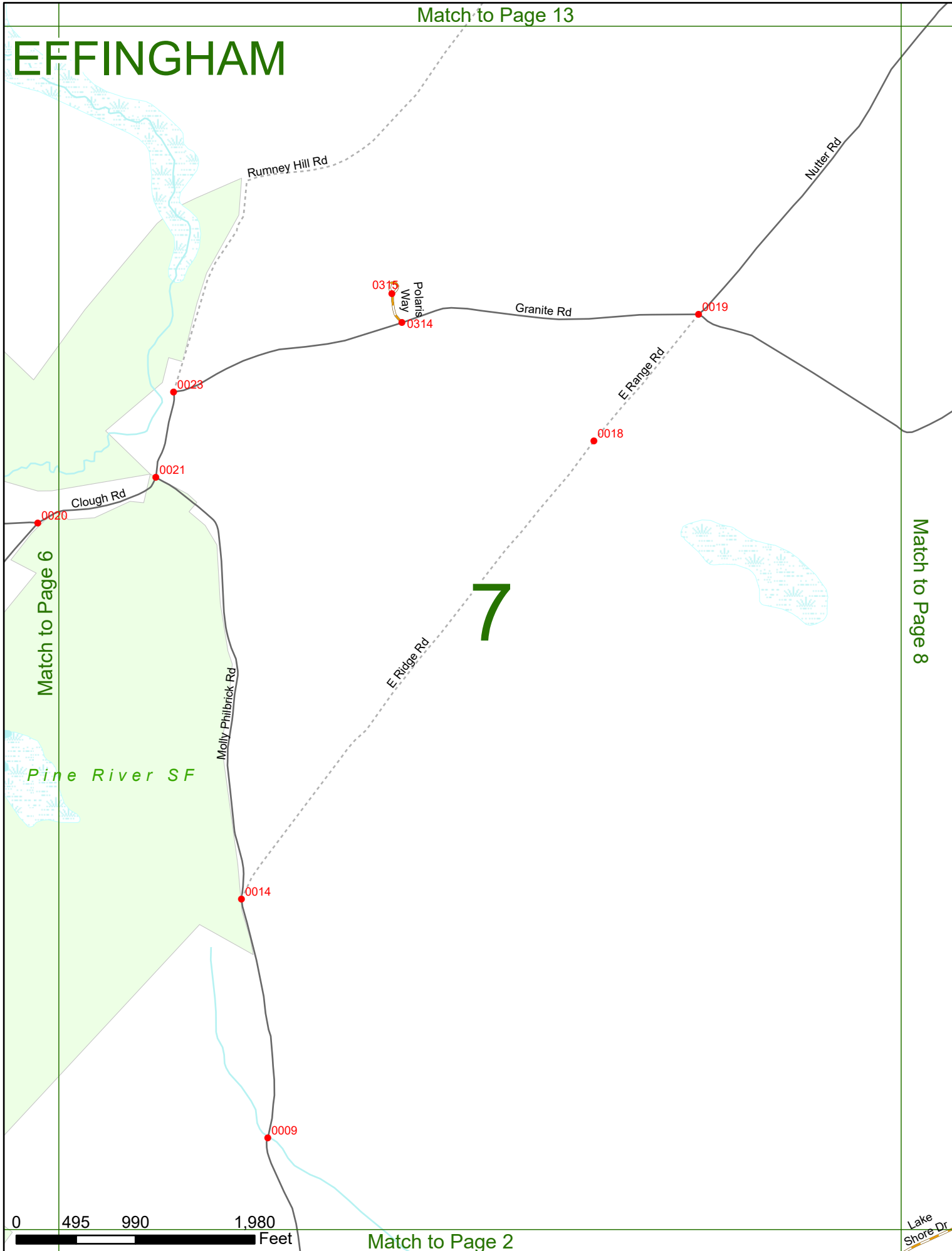
Match to Page 7

Effingham
RI

495 990 1,980 Feet

Match to Page 1

EFFINGHAM



Match to Page 6

Match to Page 8

7



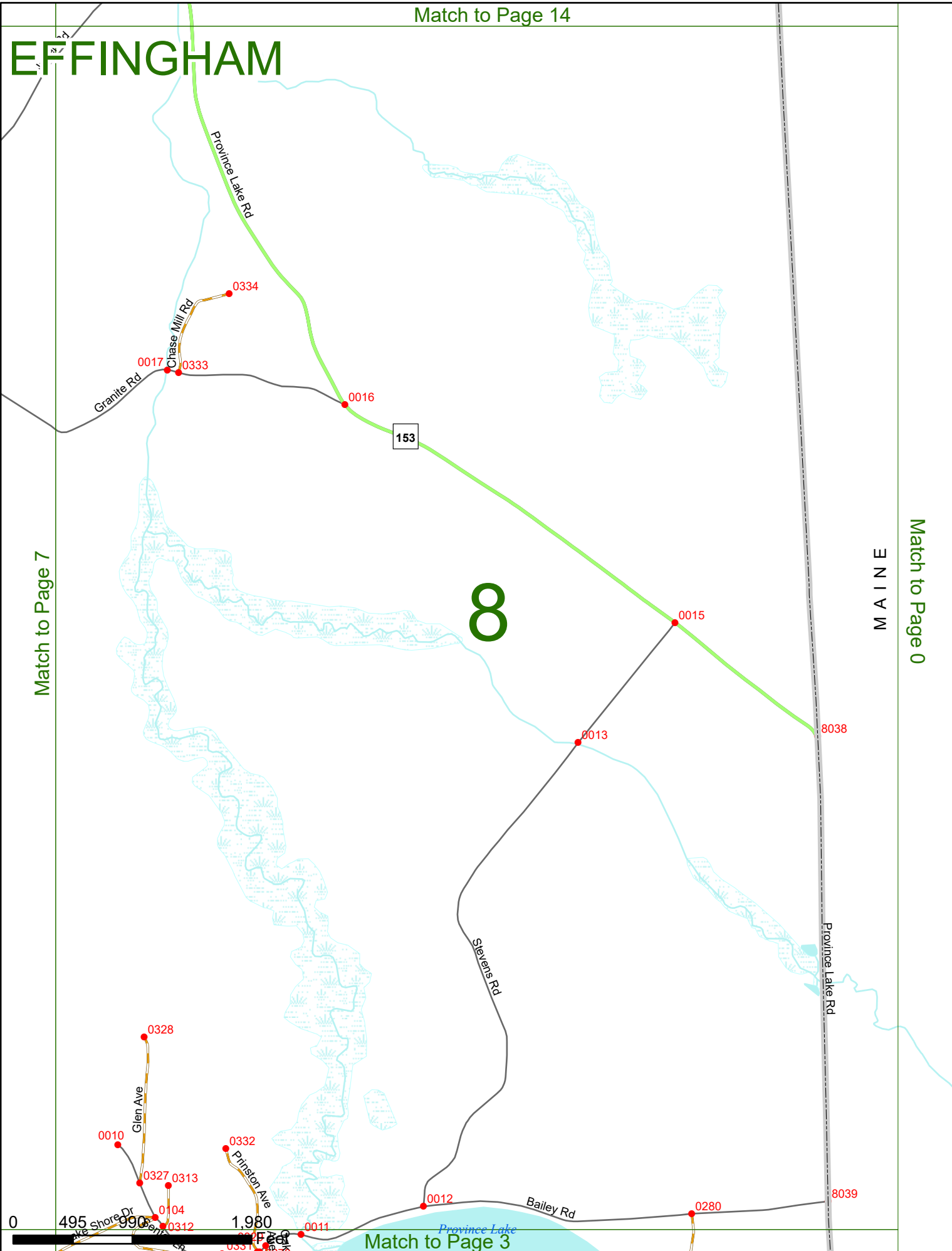
EFFINGHAM

Match to Page 7

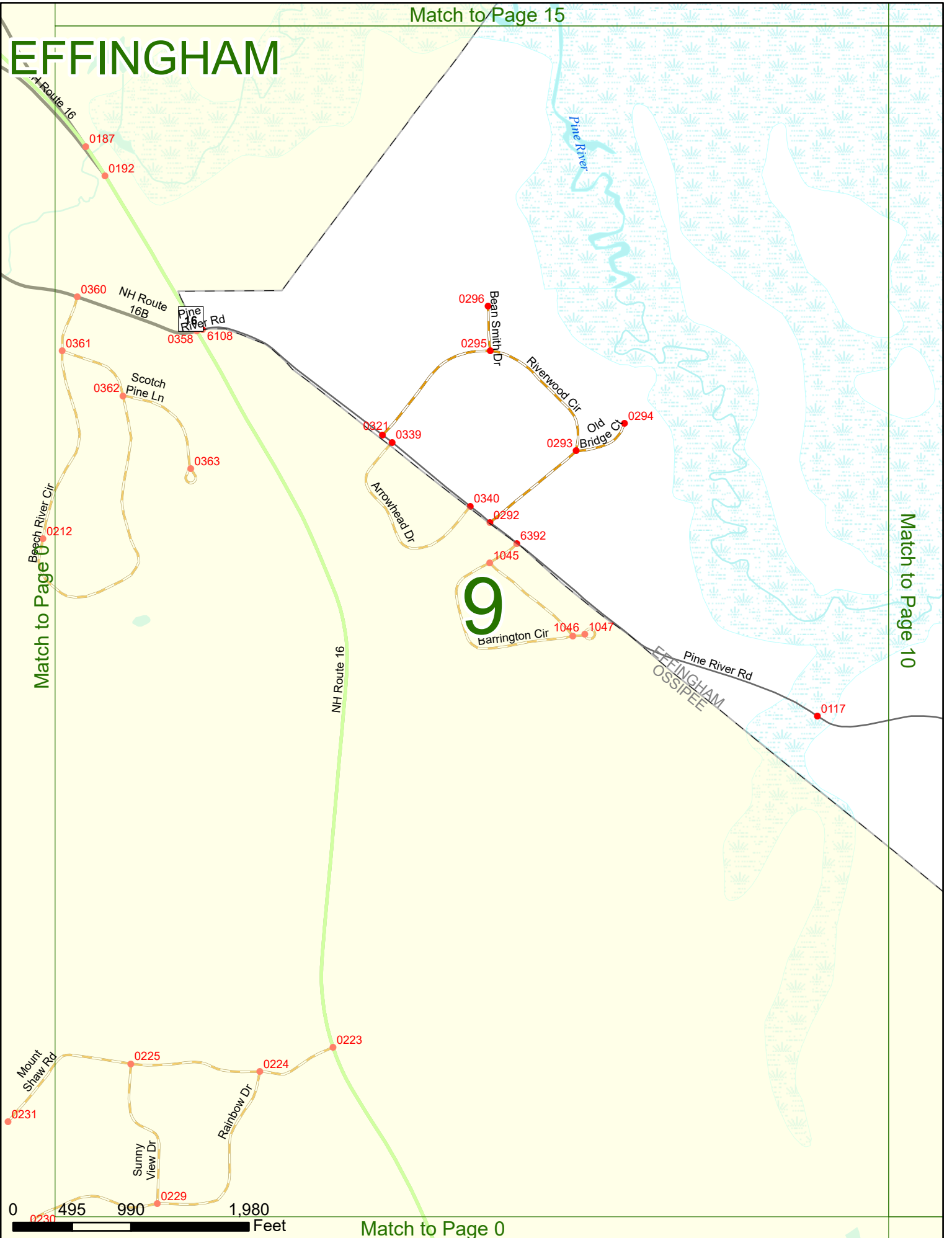
Match to Page 0

M A I N E

8



EFFINGHAM



Match to Page 0

Match to Page 10



Match to Page 16

EFFINGHAM

10

Match to Page 9

Match to Page 11

0256

Green Mountain Rd

0092

0300

Trout Run

0301

0103

0102

0249

0266

0099

0098

Woodland Way

0101

Mountain View Dr

0100

Blueberry Trl

0110

0247

Pine River Rd

Elm St

0105

Pine River Path

EFFINGHAM
OSSISPEE

Moose Crossing Rd

0302

0106

0297

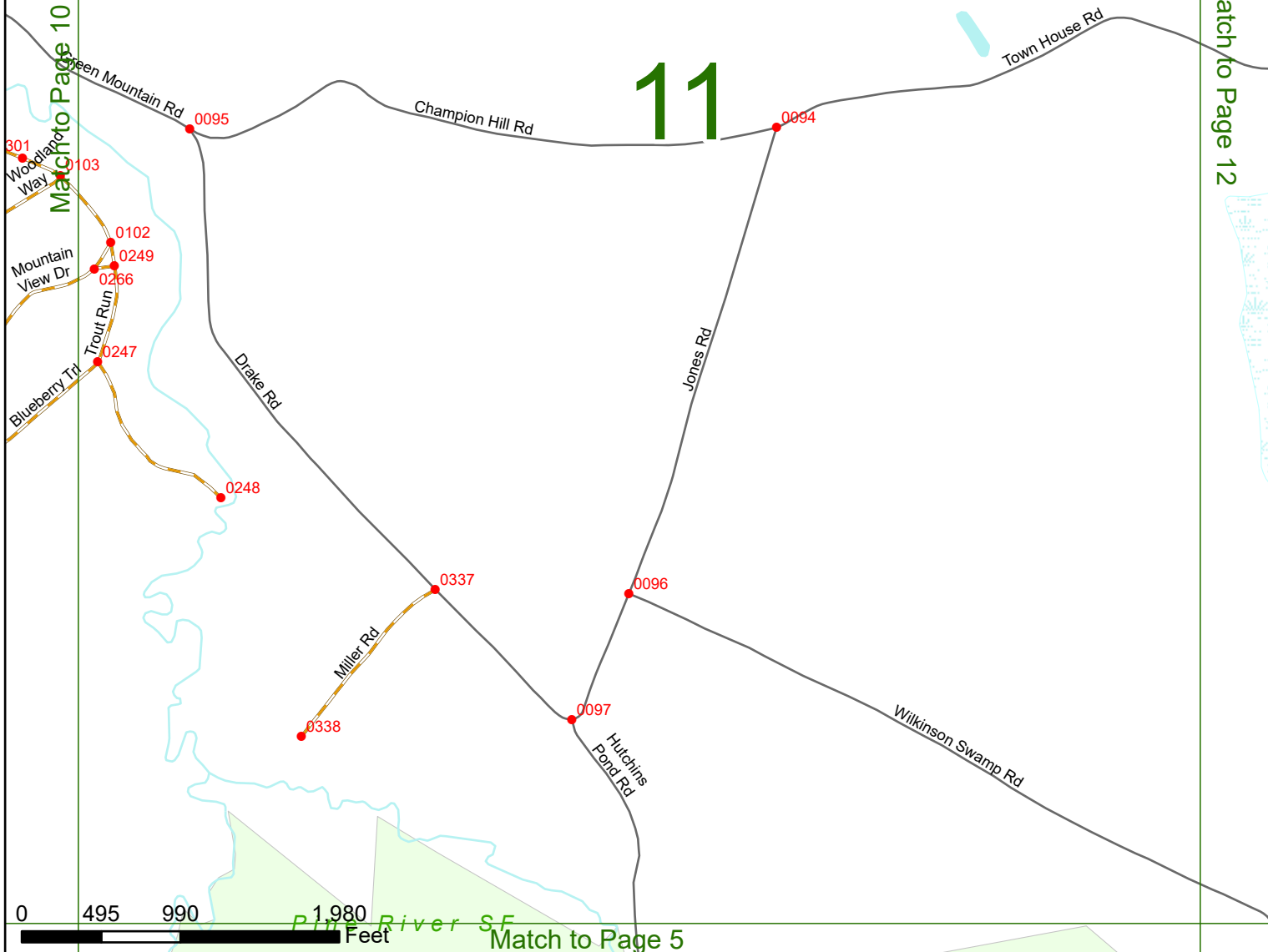
6083

0 495 990 1,980 Feet

Match to Page 4

EFFINGHAM

11



Match to Page 10

Match to Page 12

Match to Page 5



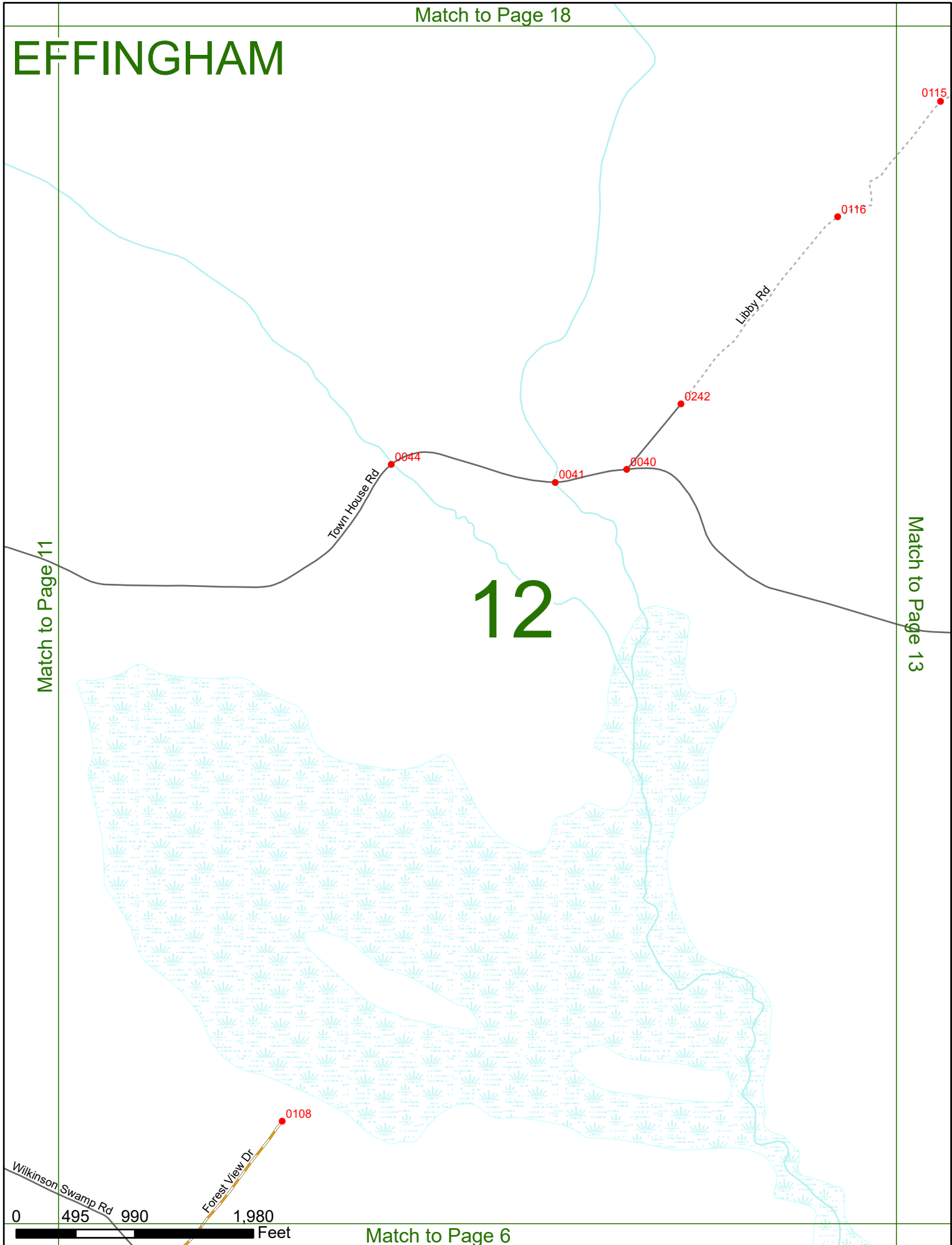
Pine River SF

EFFINGHAM

12

Match to Page 11

Match to Page 13



Match to Page 19

EFFINGHAM

0115

0113

0035

Rufus Mountain Rd

Old Pound Rd

0038

Gray Fox Rd

0025

Match to Page 12

13

Match to Page 14

Town House Rd

0039

0341

Cross Rd

0032

Snow Rd

0033

0031 Rd

0303

Transfer Station

Corner House Rd

0034

0030

153

Moody Rd

0243

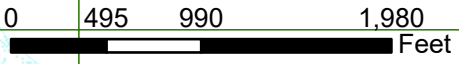
0029

Rumney Hill Rd

0043

Pleasant Lake Rd

0326
0042



Match to Page 7

Nutter Rd

EFFINGHAM

Match to Page 20

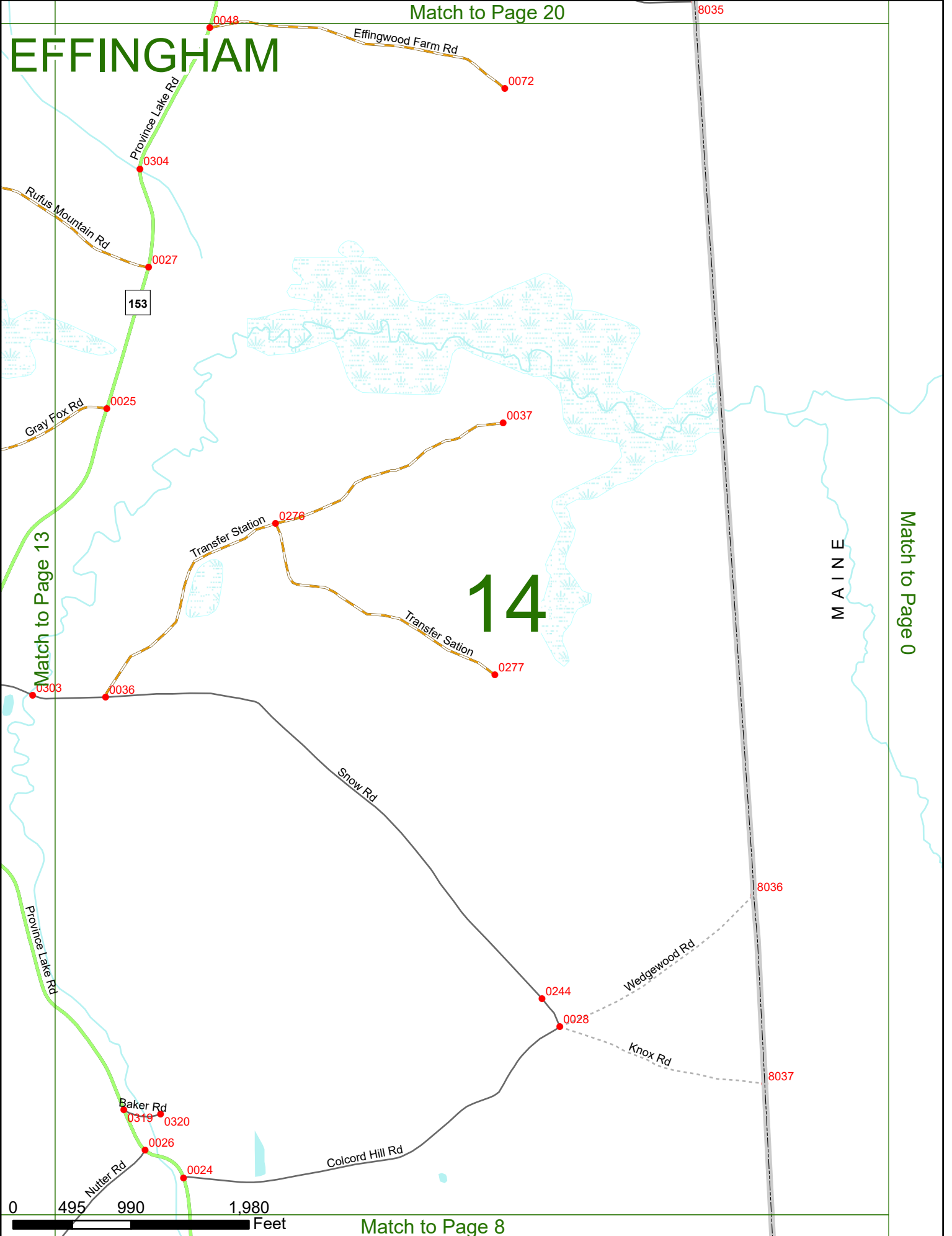
8035

153

14

M A I N E

Match to Page 0



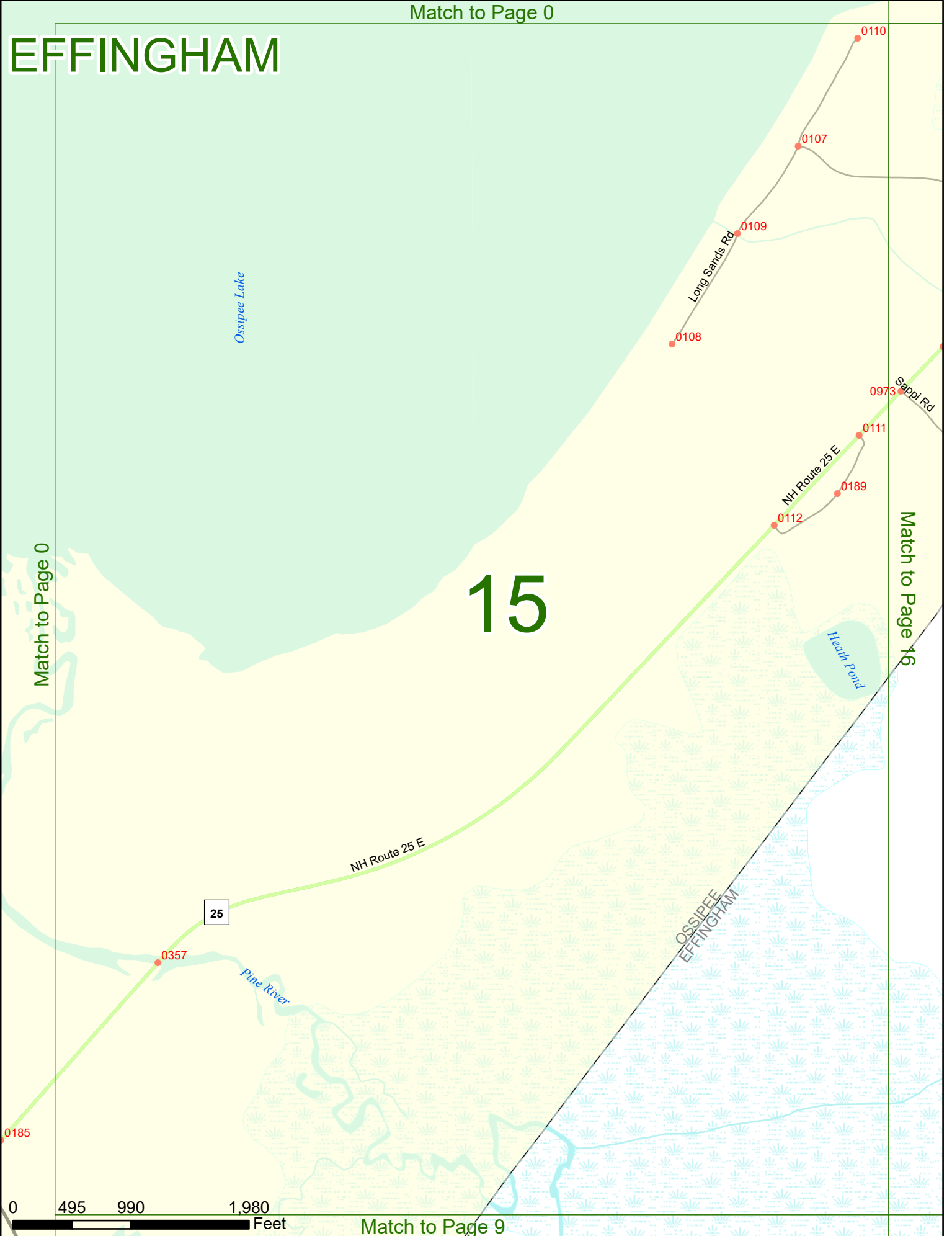
Match to Page 8

EFFINGHAM

15

Match to Page 0

Match to Page 16



EFFINGHAM

Match to Page 21

Match to Page 15

Match to Page 17

16

Match to Page 10

0110

0082 0780

0076 0077 0081

6080

6081

0088

0105

0106

0974

0973

0111

0189

25

0286

0285

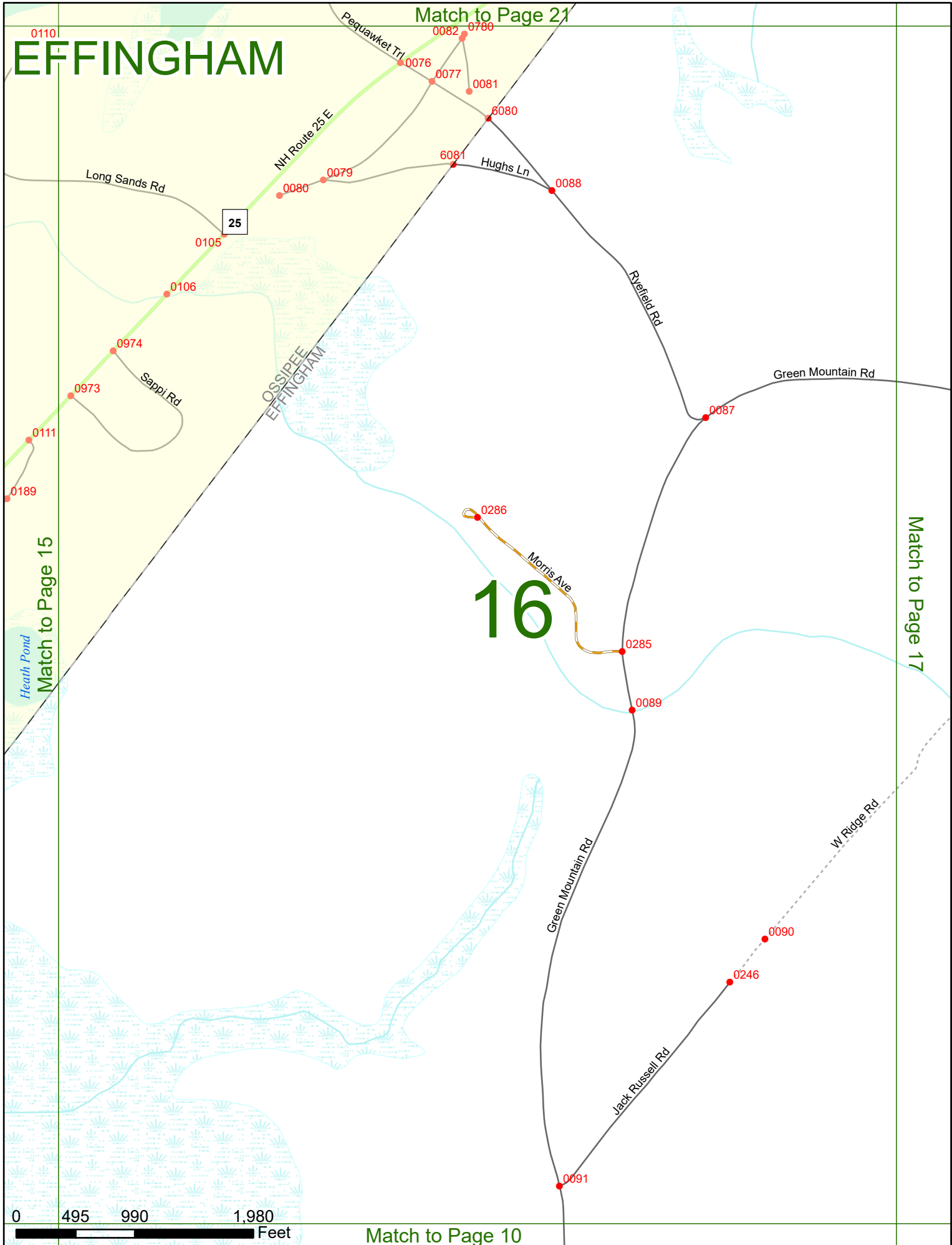

0089

0087

0090

0246

0091



Match to Page 22

EFFINGHAM

0084

0074

0073

0085

0086

17

Match to Page 16

Match to Page 18

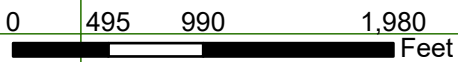
Green Mountain Rd

West Range Rd

Winter Rd

High Watch Rd

W Ridge Rd




Match to Page 11

EFFINGHAM

Match to Page 23

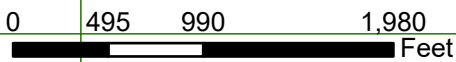
High Watch Rd



Match to Page 17

Match to Page 19

18



Match to Page 12

Match to Page 24

EFFINGHAM

153

Province Lake Rd

Match to Page 18

Match to Page 20

19

0261

Cemetery Rd

0260

0061

0245

Hobbs Rd

0306

0305

0114

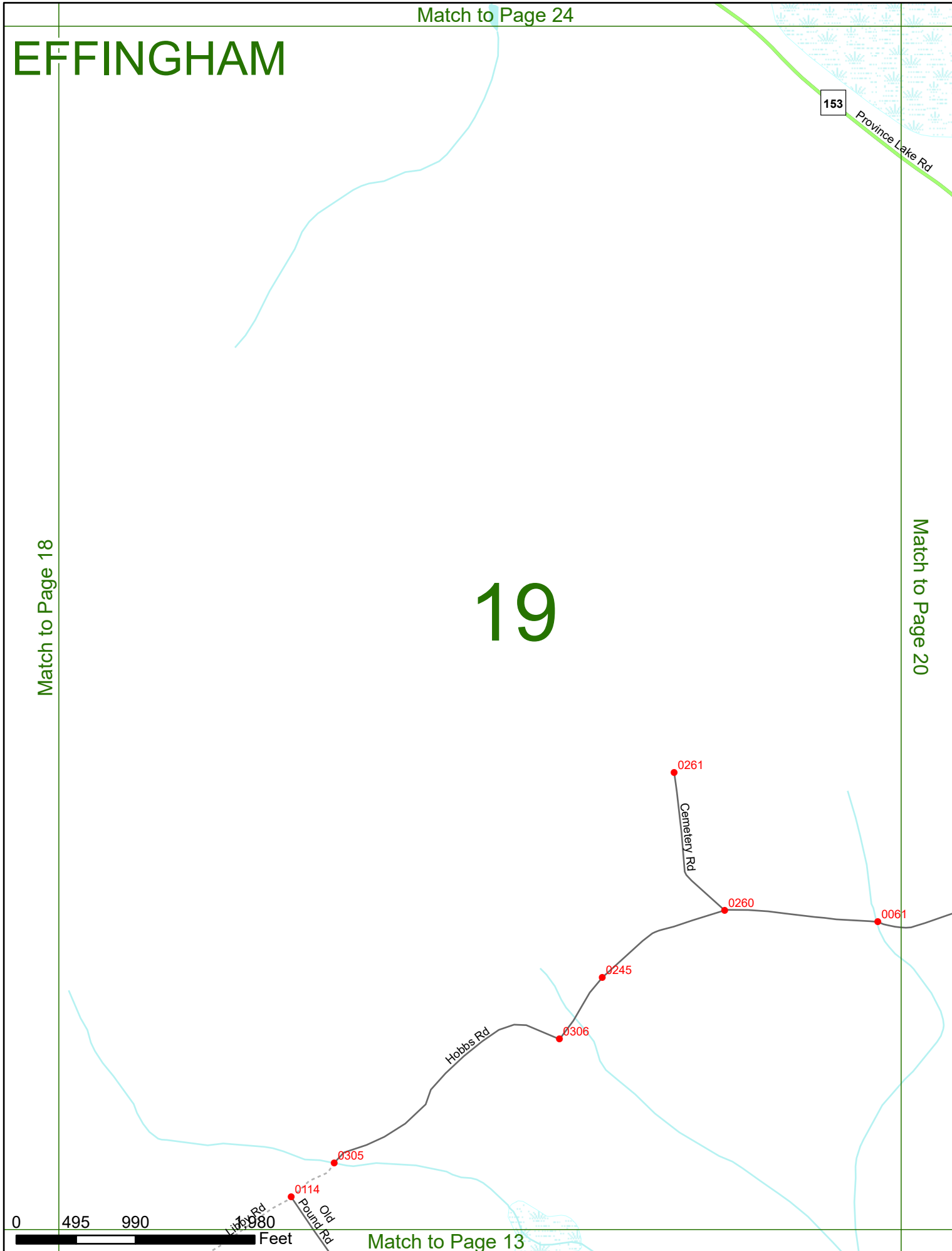
01980

Old Pound Rd

0 495 990

Feet

Match to Page 13



Match to Page 25

EFFINGHAM

Match to Page 19

Match to Page 0

M A I N E

20

Huntress Bridge Rd

0284
0047

153

0240

0270

Henry Dr

Parsonsfield Rd

0271

8773

Province Lake Rd

Hobbs Rd

0061

0046

0239

0045

0238

Plantation Rd

0272

8035

0 495 990

Province Lake Rd
Effingwood Farm Rd

1980 Feet

Match to Page 14

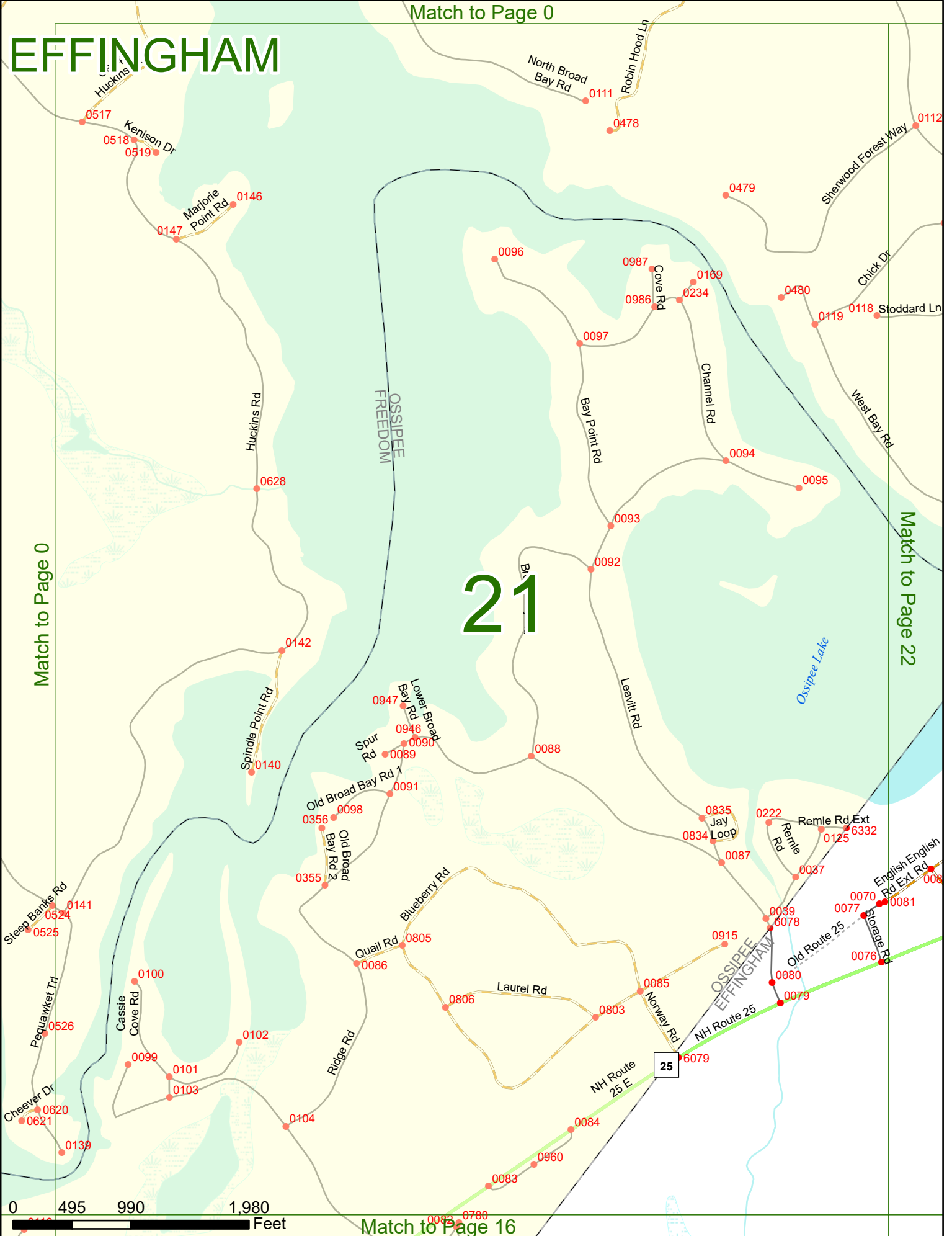
EFFINGHAM

Match to Page 0

Match to Page 0

Match to Page 22

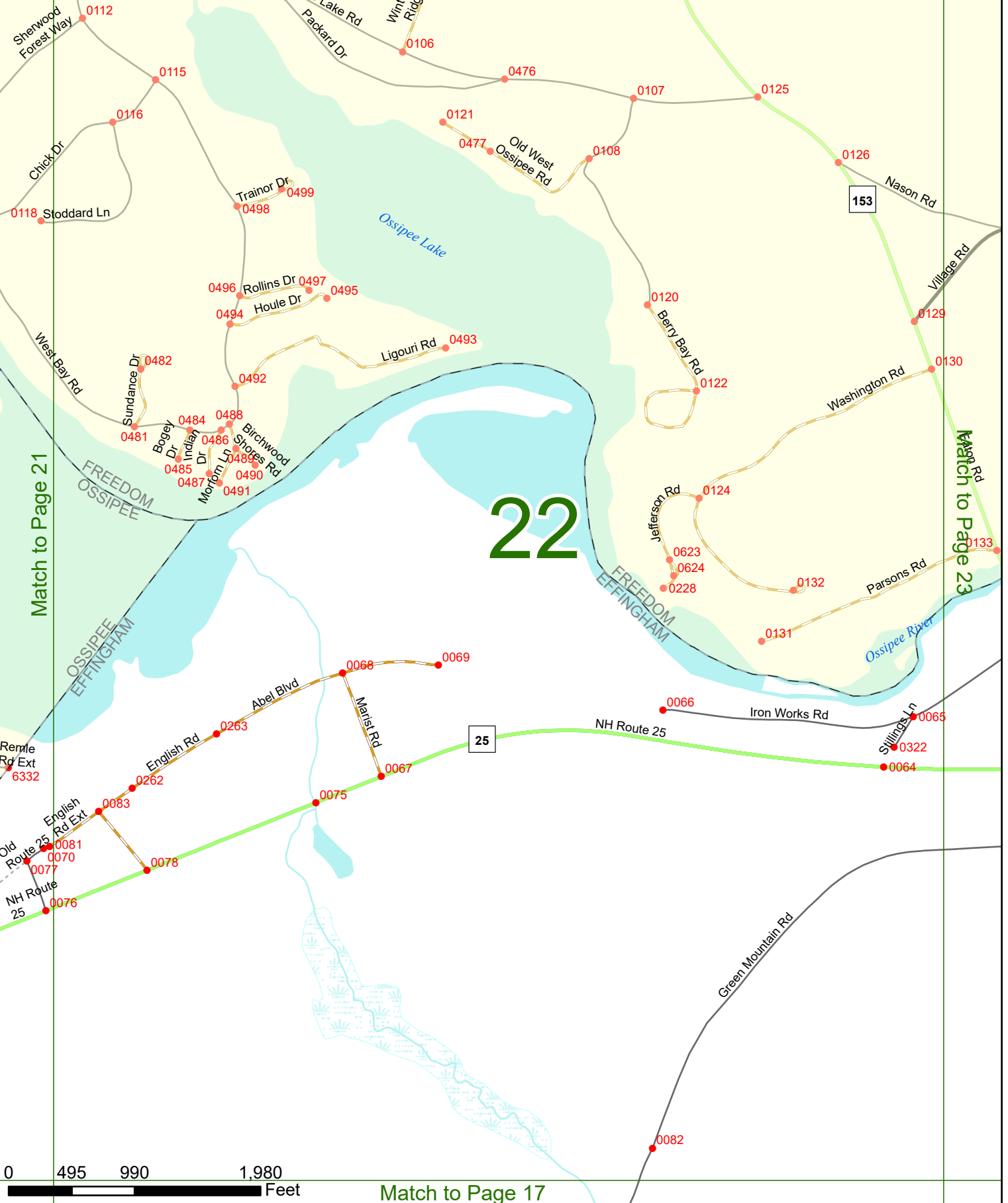
21



Match to Page 16

EFFINGHAM

Match to Page 0



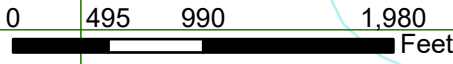
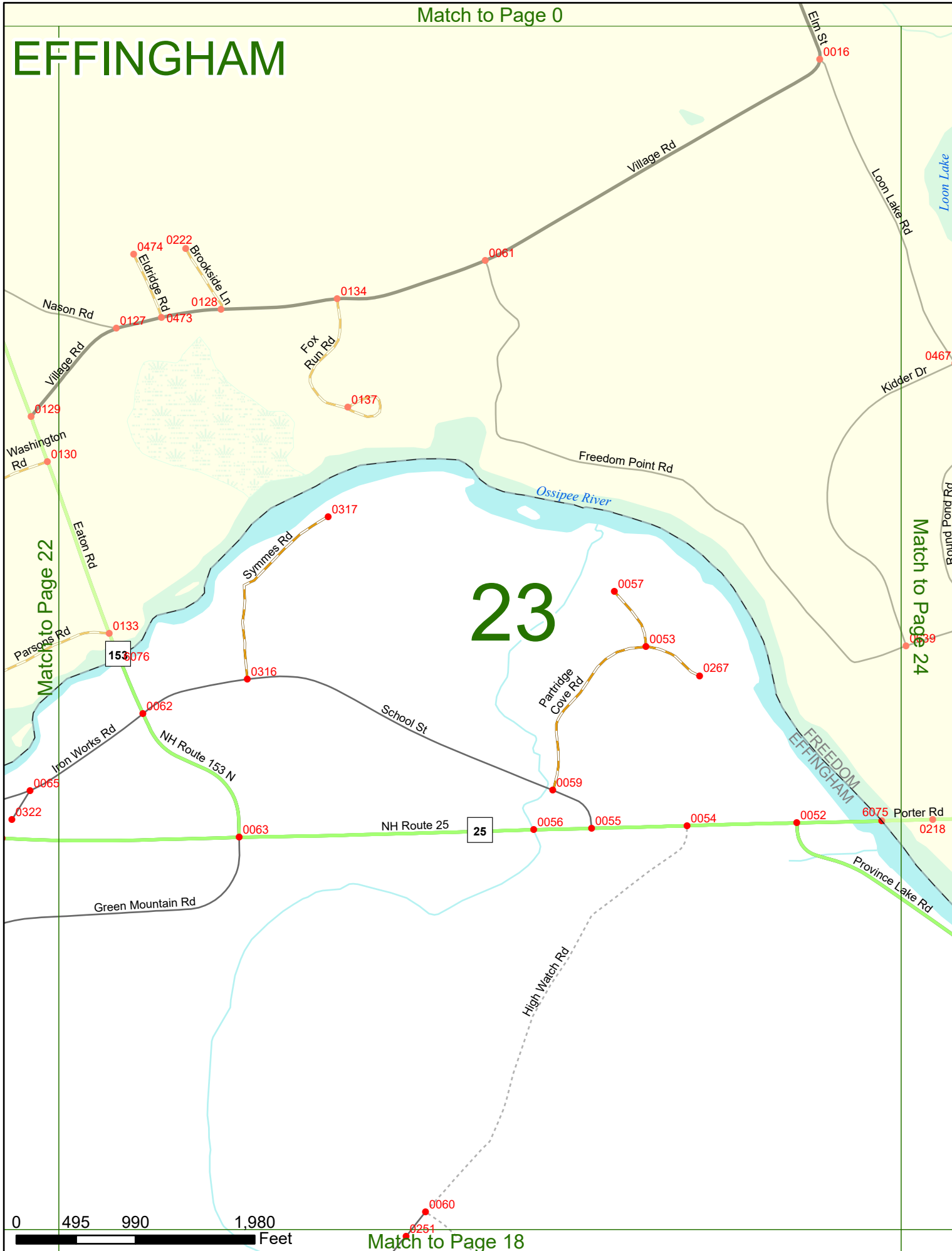
22

0 495 990 1,980 Feet

Match to Page 17

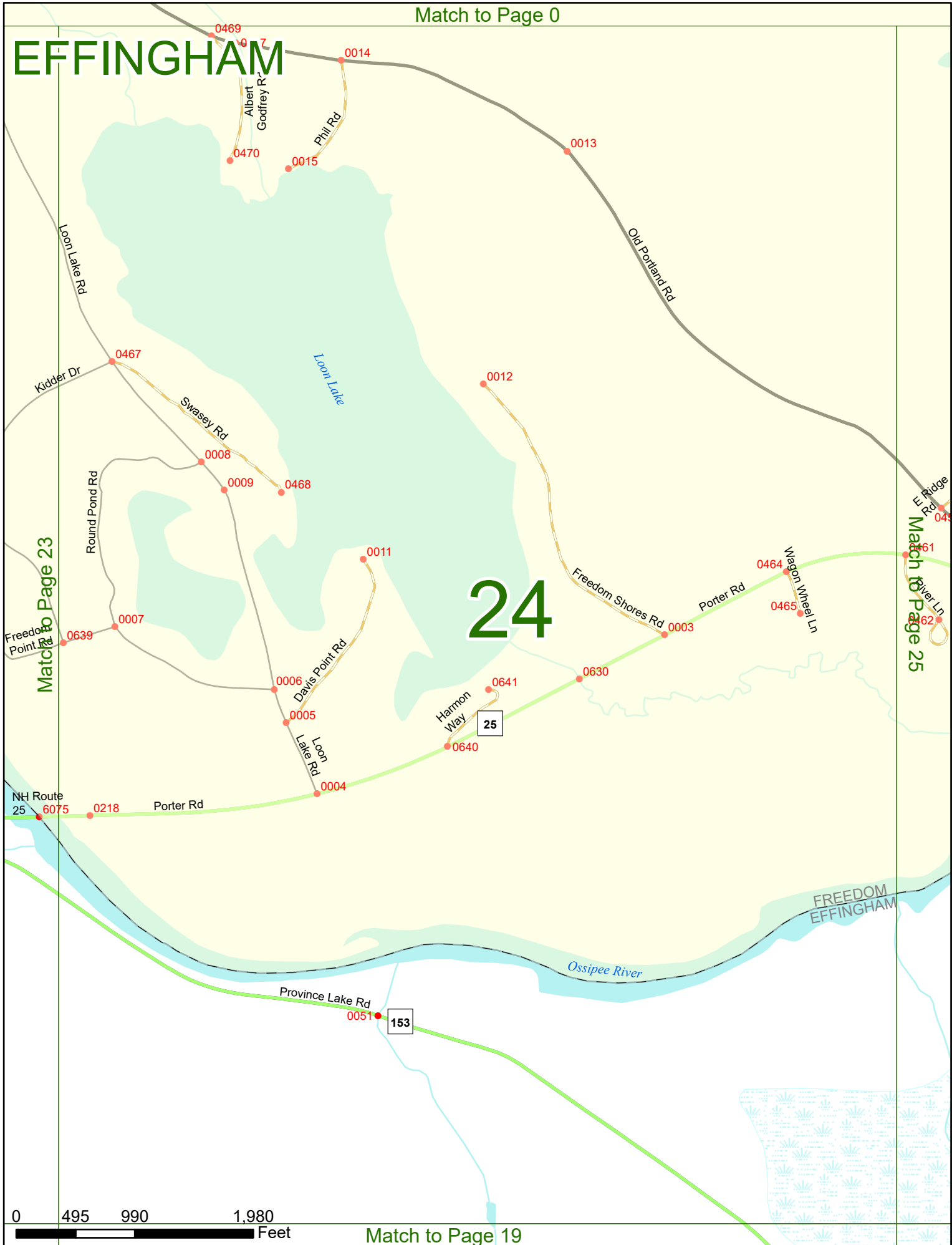
EFFINGHAM

23



EFFINGHAM

24



Match to Page 23

Match to Page 25

Match to Page 0

EFFINGHAM

Mine Pond

25

M A I N E

Match to Page 0

Match to Page 24

E Ridge Rd
0460
0459

Old Portland Rd

River Ln
0461
0462

0002

25

Porter Rd

0001

8032

Ossipee River

6074

FREEDOM
EFFINGHAM

0049

Pratt Rd

8034

Huntress Bridge Rd

0 495 990 1,980 Feet

Match to Page 20

