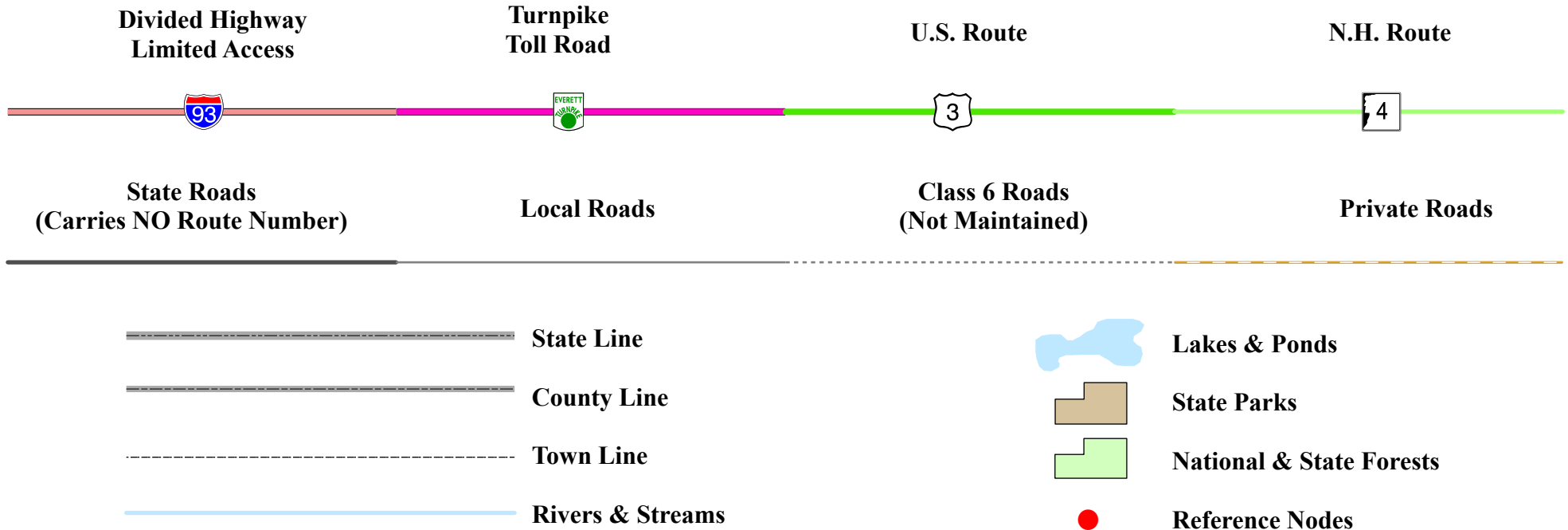




Maps and data sets are not guaranteed to be free from errors and omissions. Data is in a constant state of update and correction by various groups and agencies. Information displayed on this map is the best available at the time of publication.

2025 Nodal Reference Bookmap

LEGEND



NHDOT will accept crash locations based on the State of NH Uniform Police Traffic Accident Report.

Crash occurred on:

Option 1 Street Address
 123 Main Street

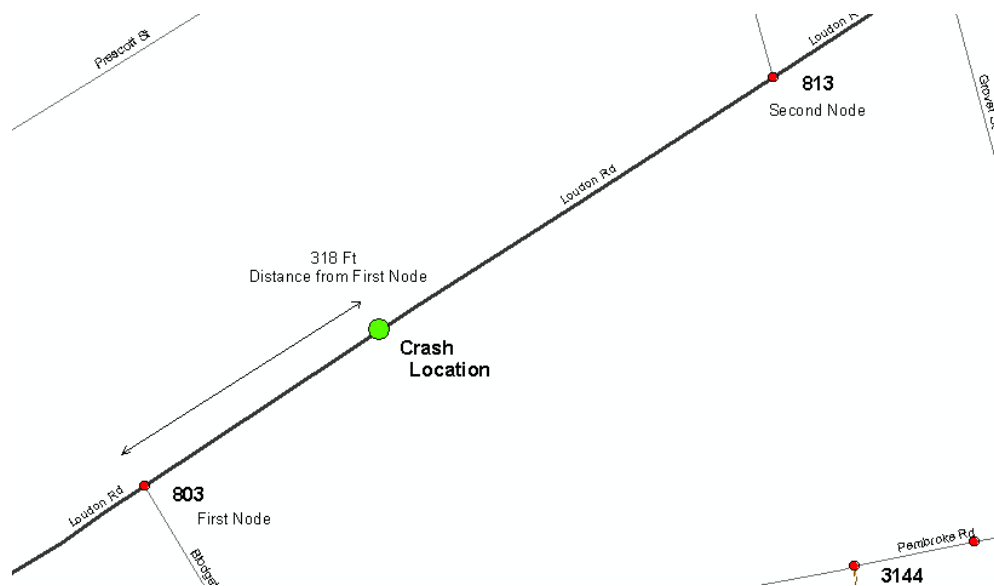
Option 2 Route No and/or Distance from NESW Intesecting Road, Bridge,
 Street name Intersecting Street Town/County line
 Main Street 500 E Oak Street

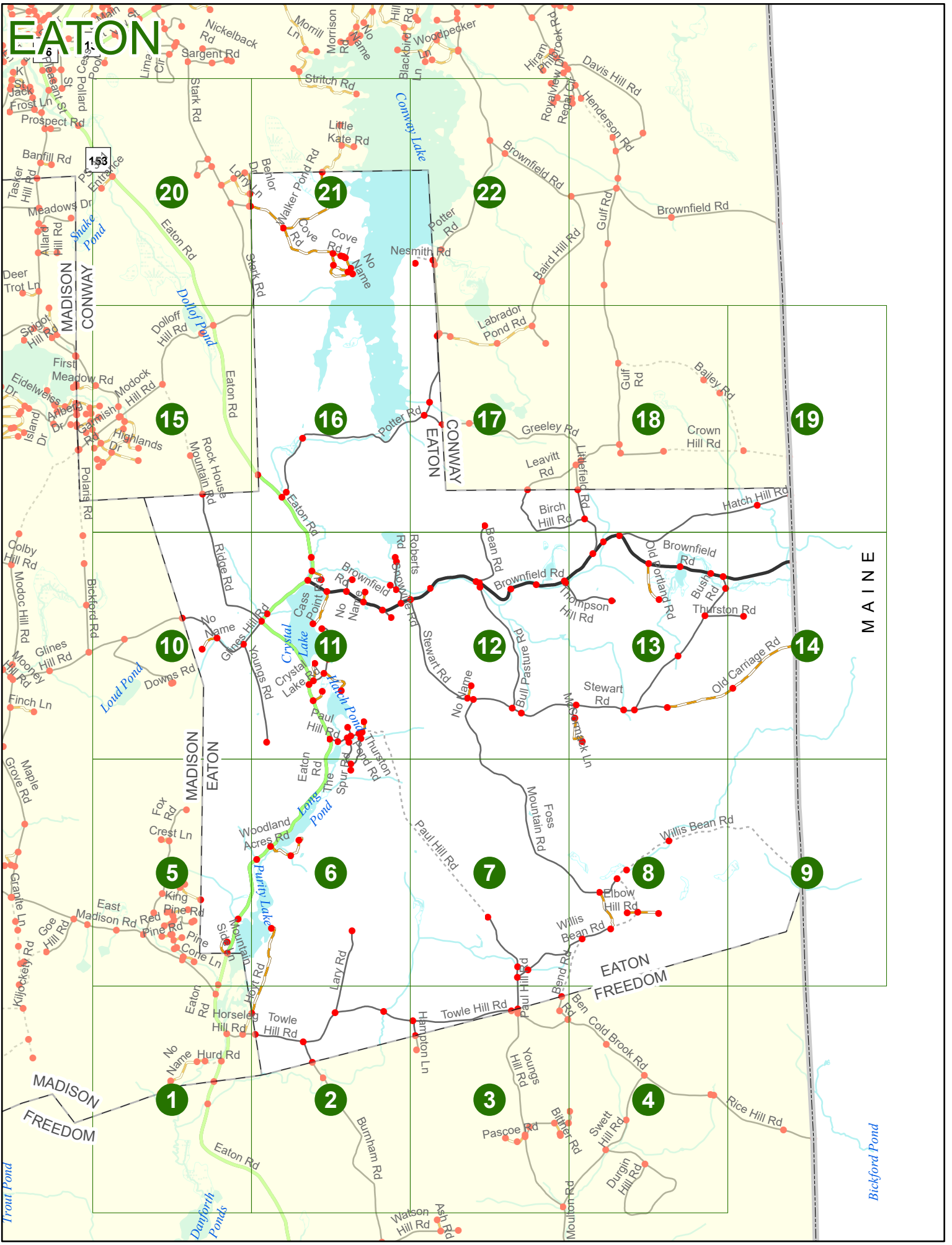
Option 3 First Node Distance from First Node Second Node
 515 212 632

Option 4 Route No and/or Mile Marker on Interstate Only NESW Mile (Marker)
 Street name
 189S 700 feet S 36.8

Option 3 – Example

Street Name Loudon Road
First Node 803
Distance from First Node 318 Ft
Second Node 813





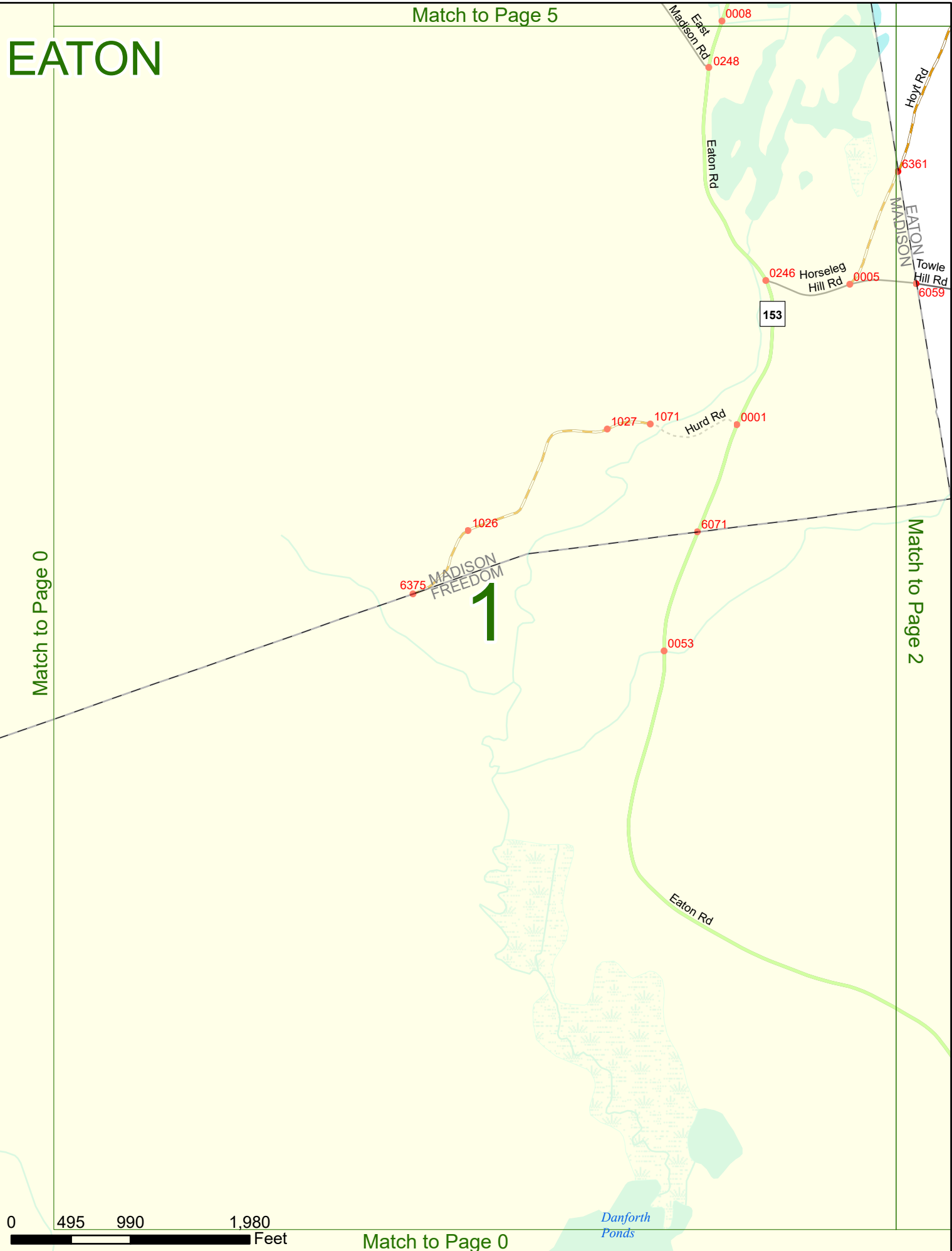
EATON

Match to Page 0

Match to Page 2

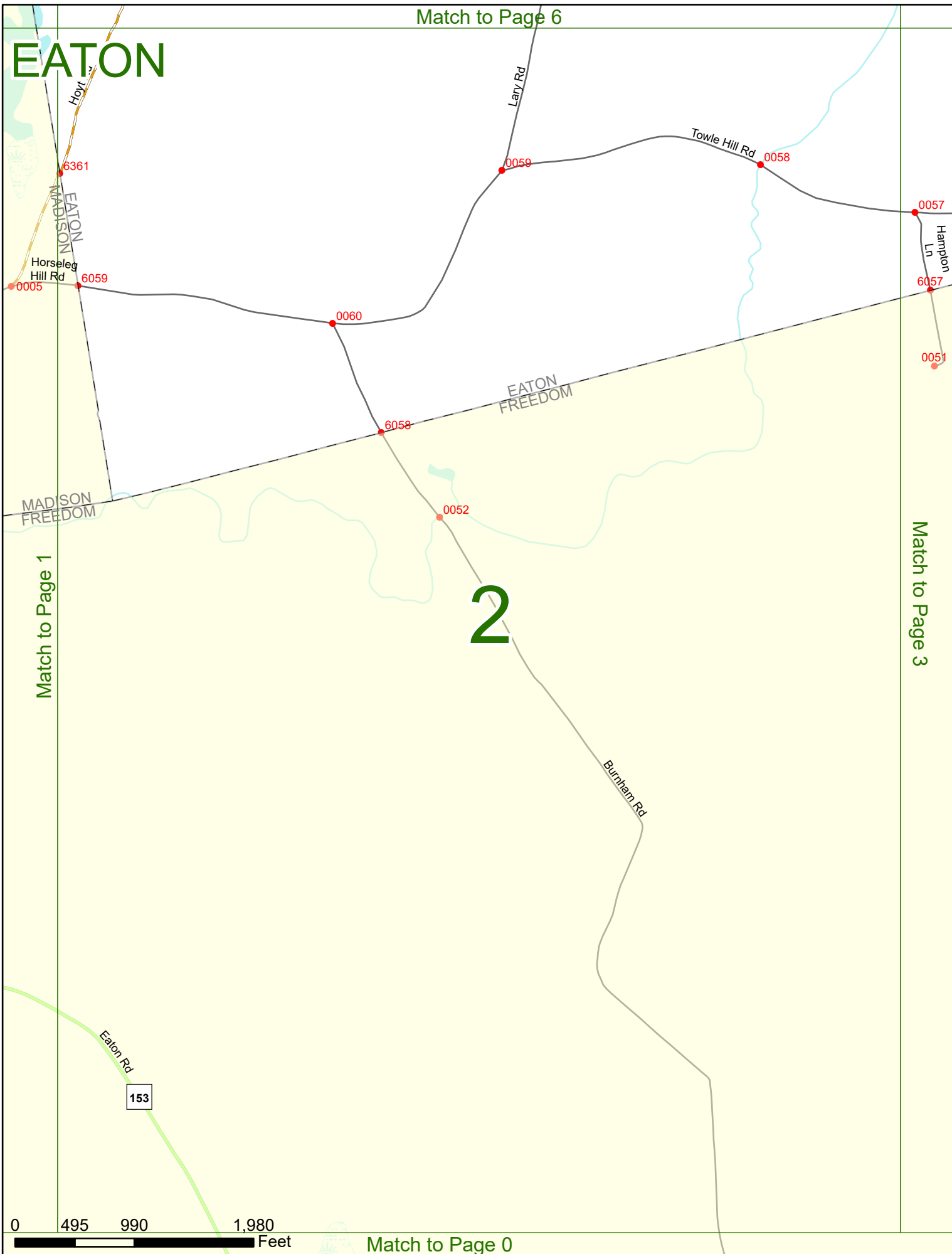
MADISON
FREEDOM

1



Match to Page 6


EATON



Match to Page 1

Match to Page 3

2



Match to Page 0

Match to Page 7

EATON

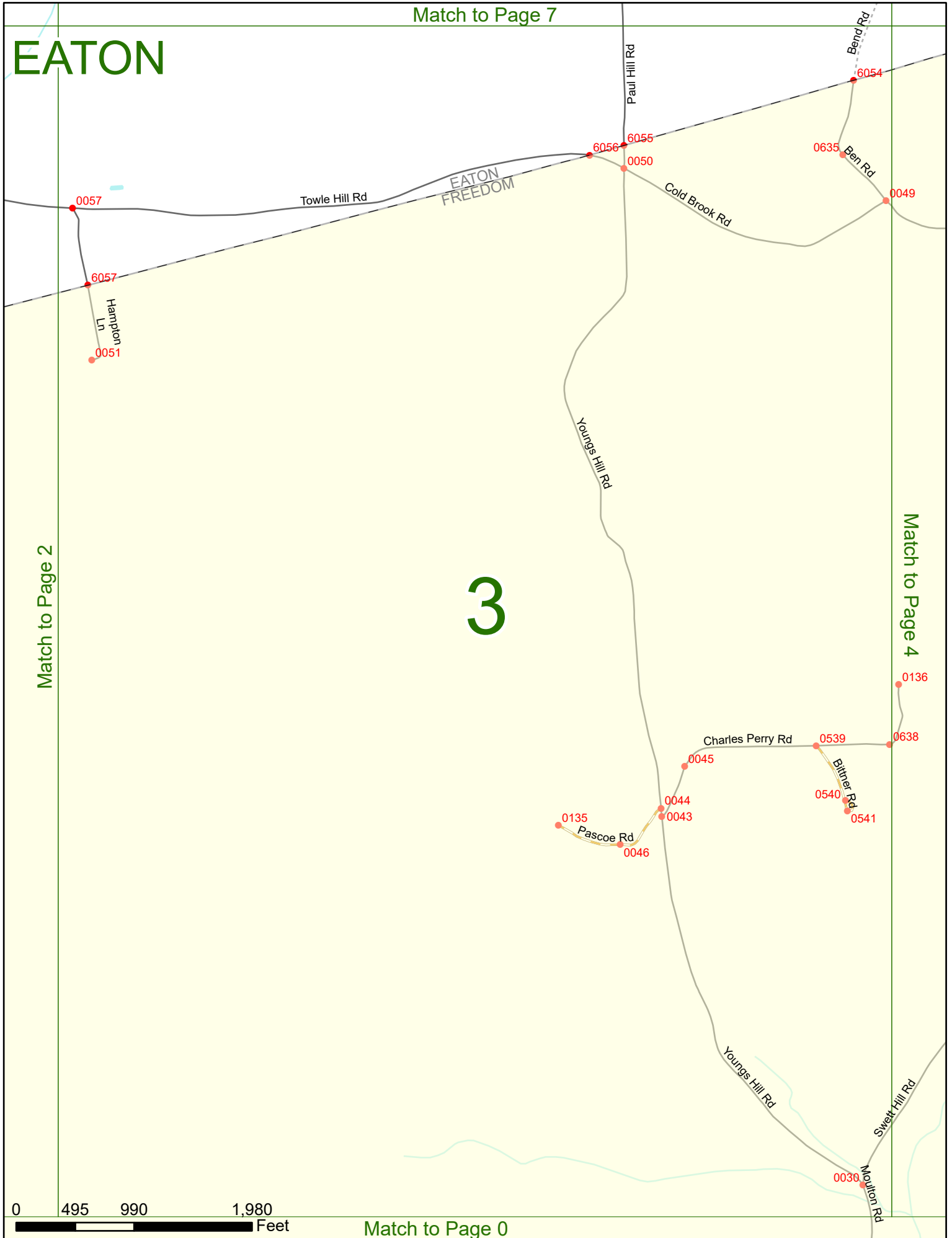
3

Match to Page 2

Match to Page 4

0 495 990 1,980 Feet

Match to Page 0



Match to Page 8

EATON

0635
Ben Rd
0049

Cold Brook Rd
0048

0042

Rice Hill Rd
0040 0039

4

Match to Page 3

0136
Charles Perry Rd
0638

Bitter Rd
0541

Sweet Hill Rd
0036

0032

0034

0030
Youngs Hill Rd
Mountain Rd

0 495 990 1,980 Feet

Match to Page 0


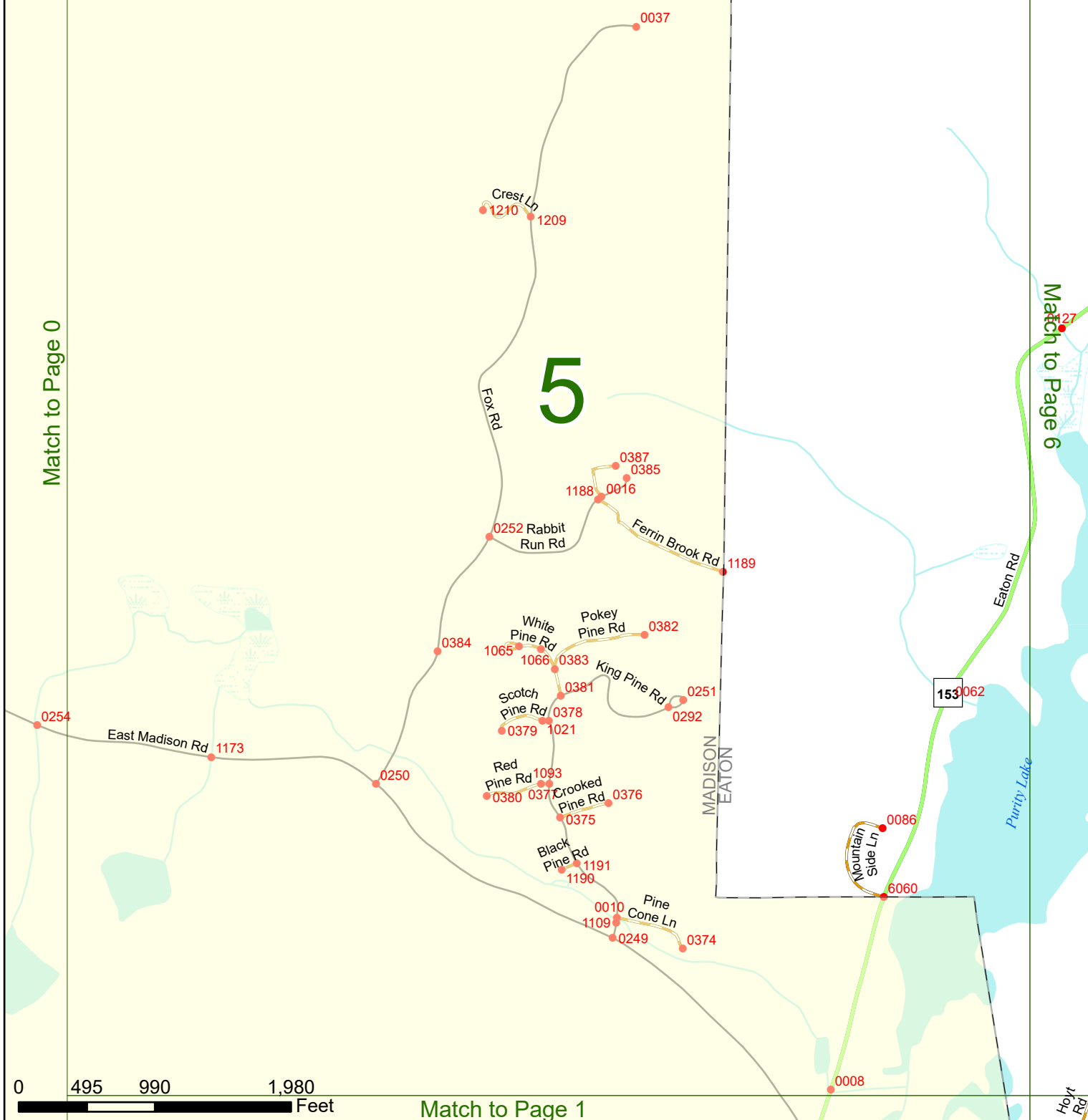
Match to Page 0

EATON

Match to Page 0

Match to Page 6

5



Match to Page 1

Hoyt Rd

EATON

Match to Page 11

Thurston Pond Rd
0128
0129

Paul Hill Rd

Eaton Rd

Long Pond

153

Woodland Acres Rd

0127

0114

0109

0115

6

Match to Page 7

Match to Page 5

Purty Lake

0108

Hoyt Rd

0061

Lary Rd

EATON
MADISON

0 495 990 1,980 Feet

Match to Page 2

Match to Page 12

EATON

7

Foss Mountain Rd

Paul Hill Rd

Match to Page 6

Match to Page 8

0051

Paul Hill Rd

Willis Bean Rd

0052

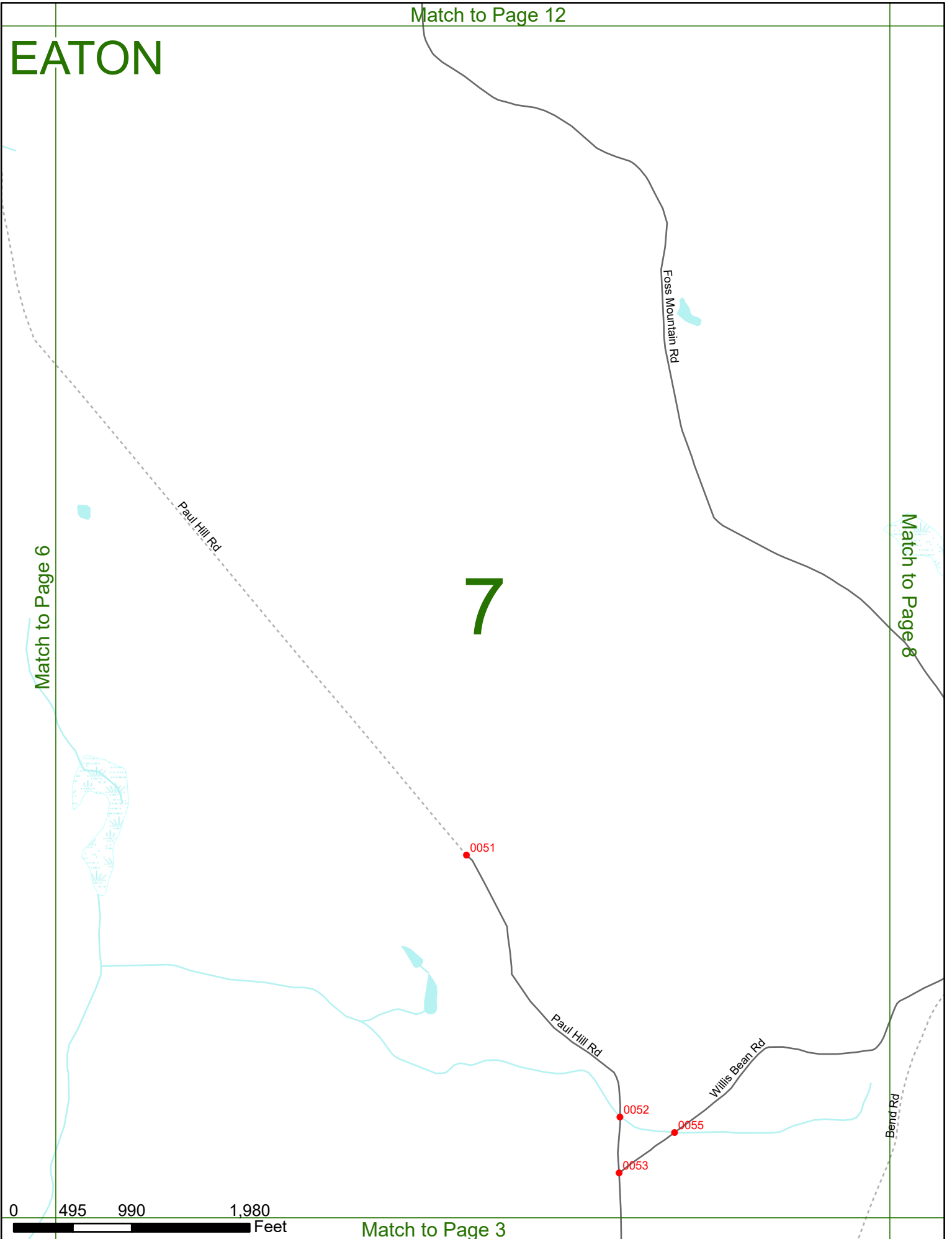
0055

0053

Bend Rd

0 495 990 1,980 Feet

Match to Page 3

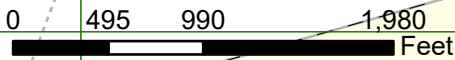
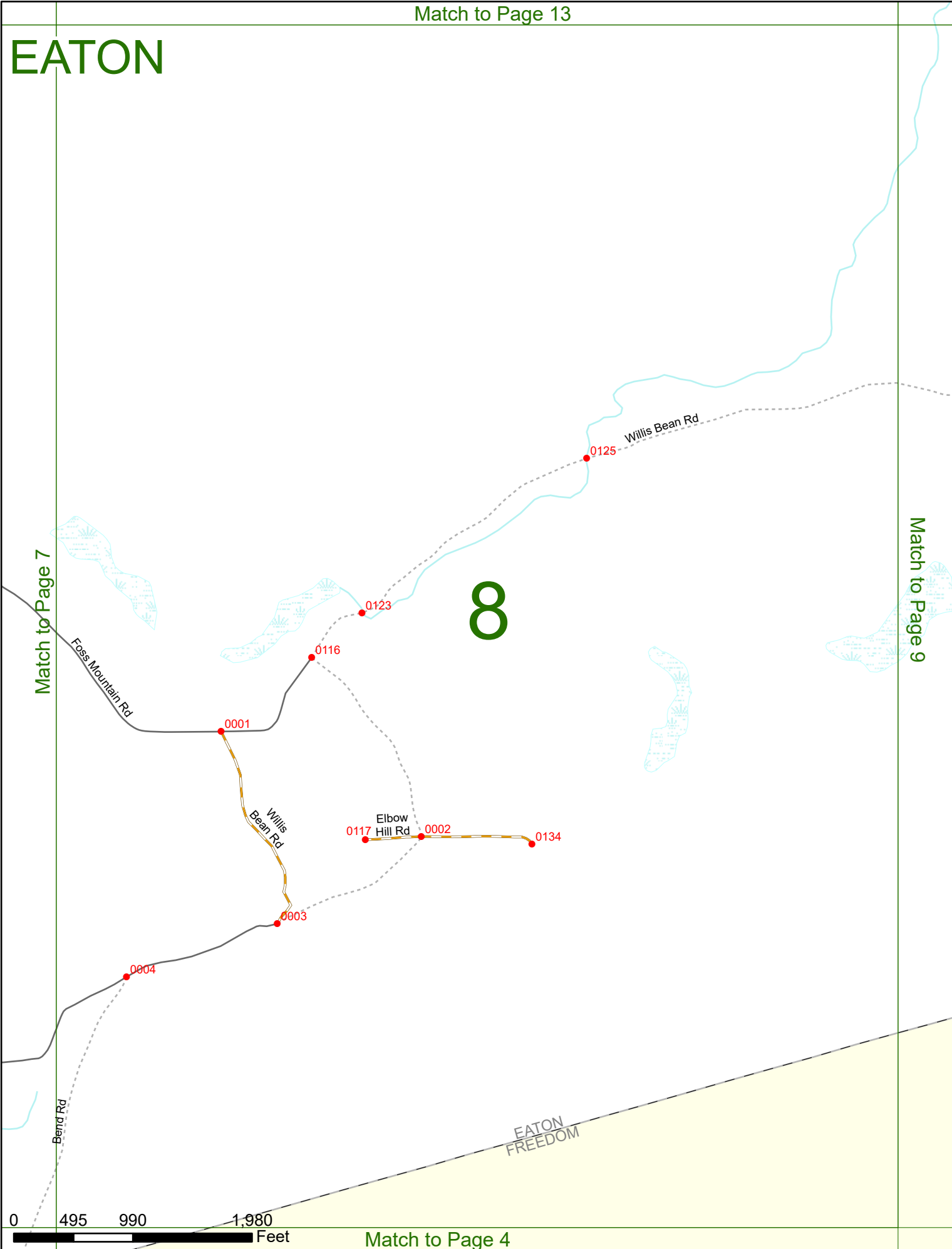


EATON

8

Match to Page 7

Match to Page 9



Match to Page 4

EATON
FREEDOM

Match to Page 14

EATON

Match to Page 8

Wills Bean Rd

800

9

M A I N E

EATON
FREEDOM

0 495 990 1,980 Feet

Match to Page 0

Match to Page 0

Match to Page 15


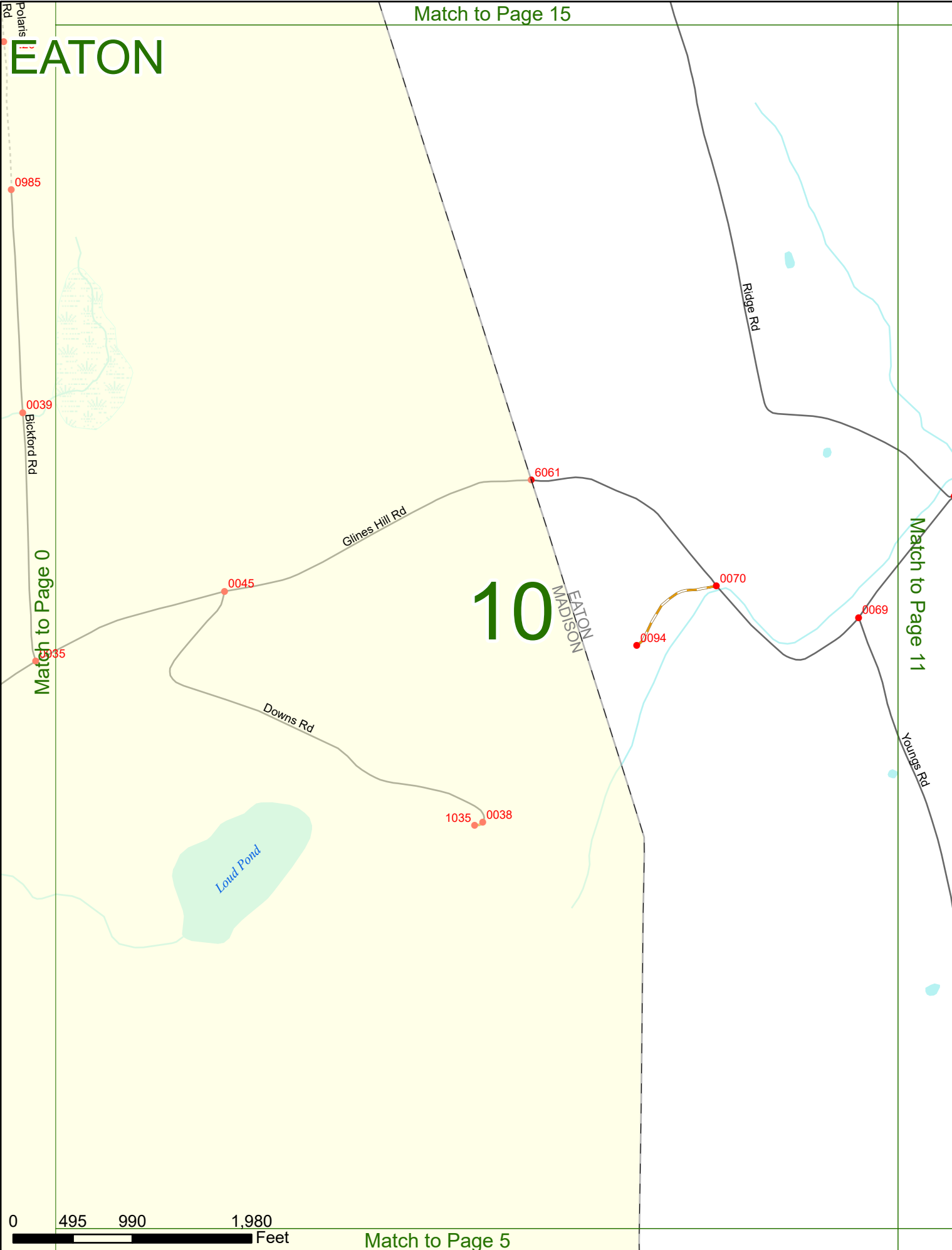
EATON

10

EATON MADISON

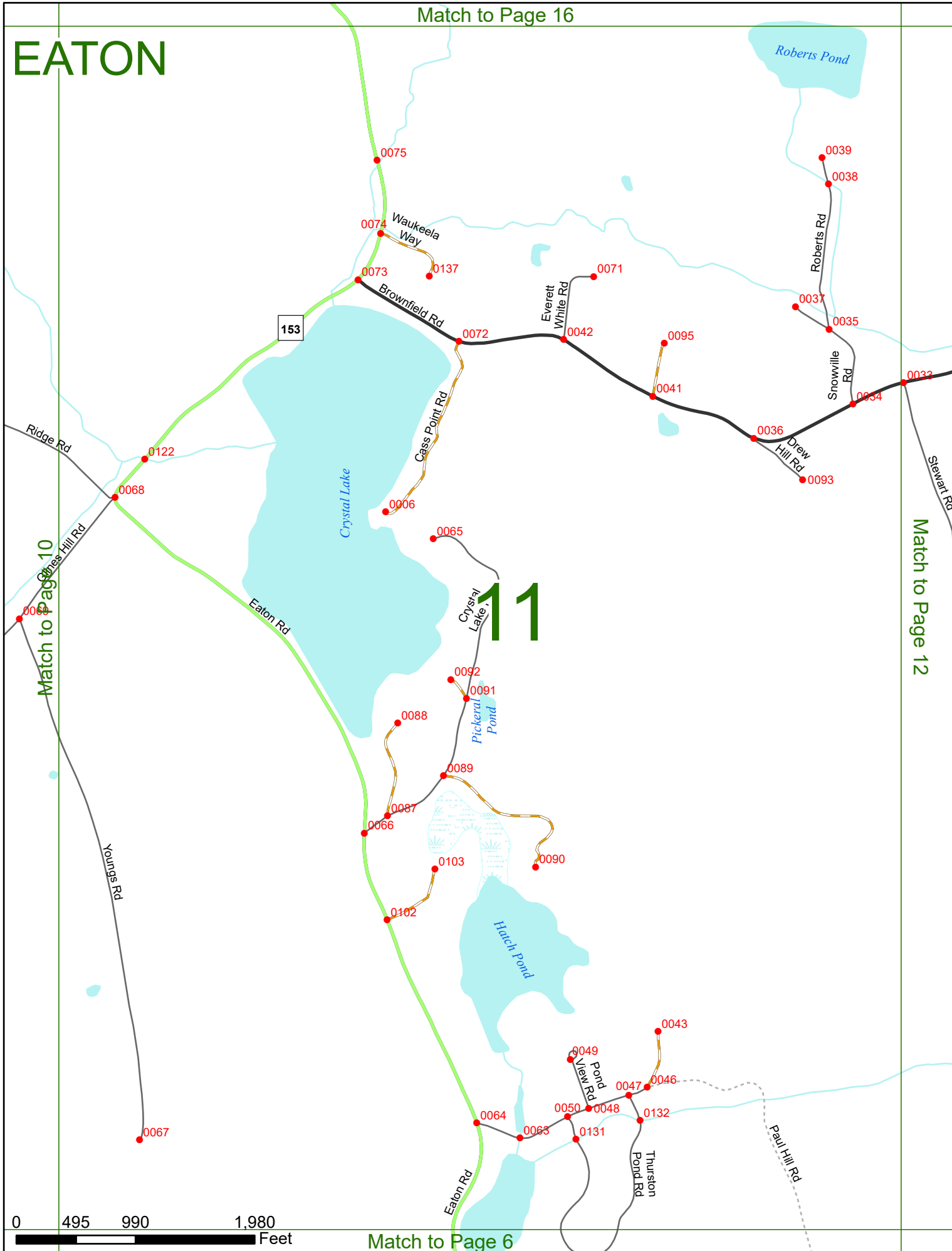
Match to Page 11

Match to Page 0



Match to Page 5

EATON

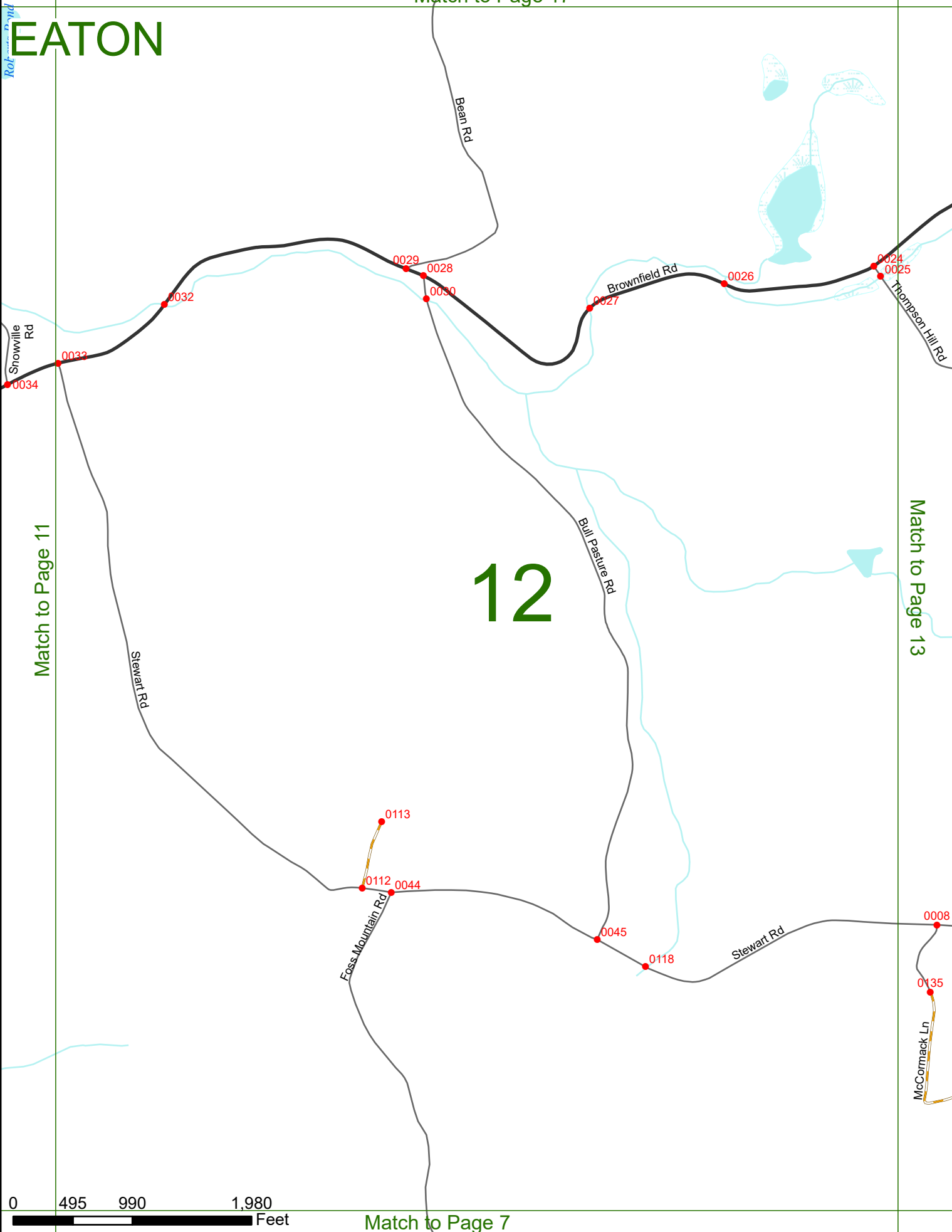


11

Match to Page 17

EATON

12



Match to Page 11

Match to Page 13

Match to Page 7



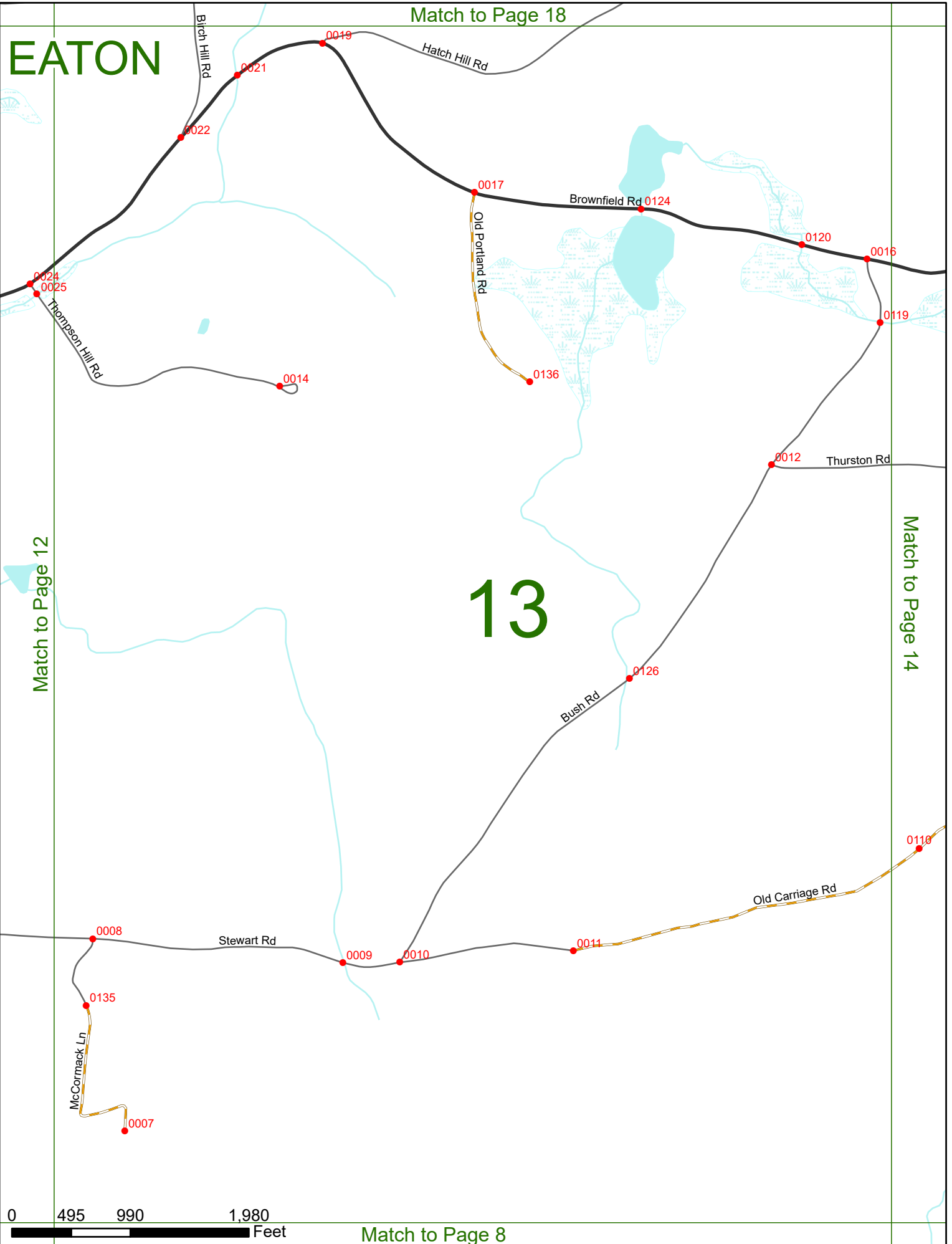
EATON

Match to Page 18

13

Match to Page 12

Match to Page 14



0 495 990 1,980 Feet

Match to Page 8

Match to Page 19

EATON

8030

Brownfield Rd

0016

0119

Bush Rd

Thurston Rd

0013

Match to Page 13

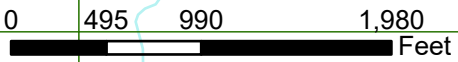
14

M A I N E

8823

Old Carriage Rd

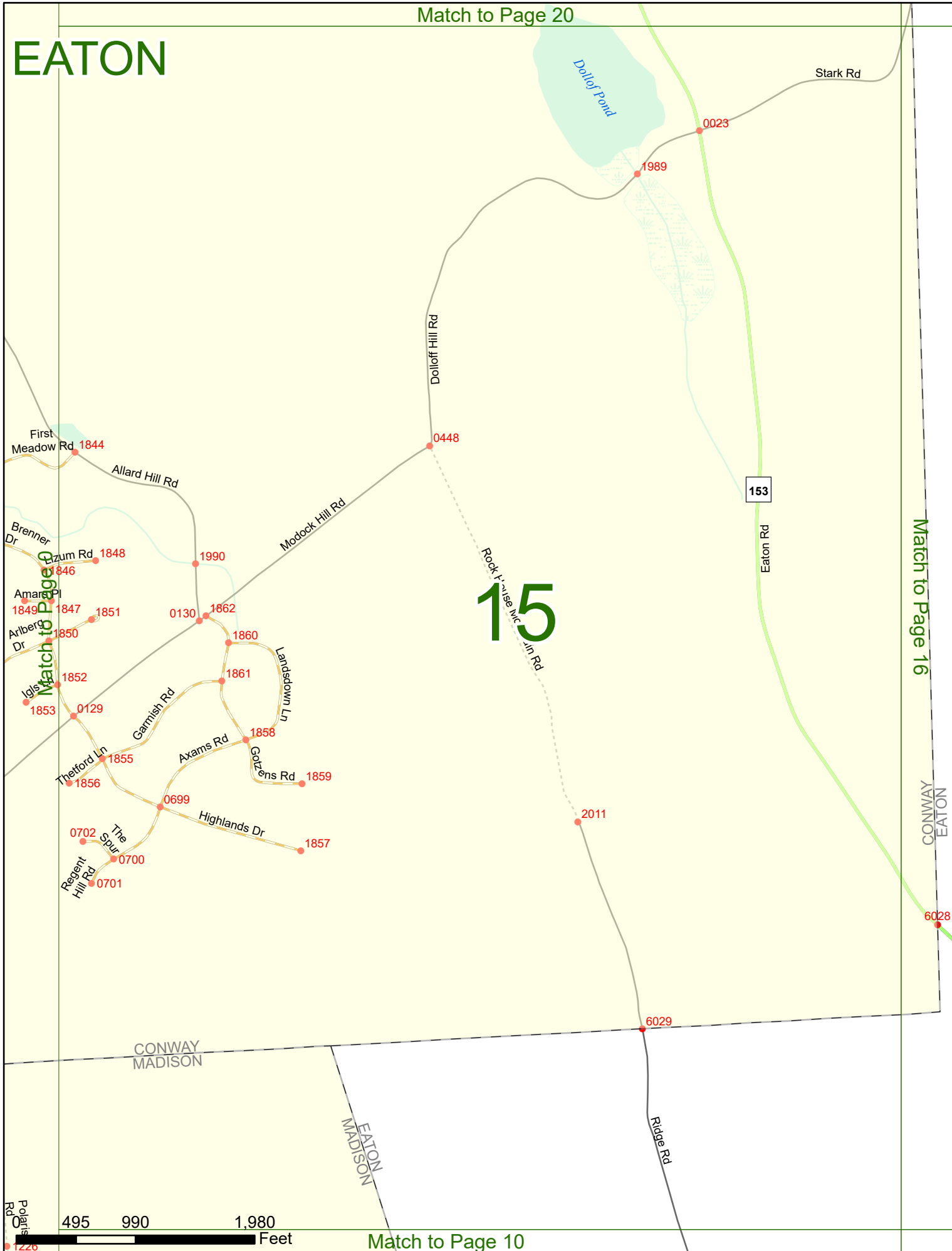
0110



Match to Page 9


Match to Page 0

EATON



Match to Page 16

CONWAY
EATON



Match to Page 21

EATON

Conway Lake

16

Match to Page 17

Match to Page 15

CONWAY
EATON

Potter Rd

0080

6028

153

0076

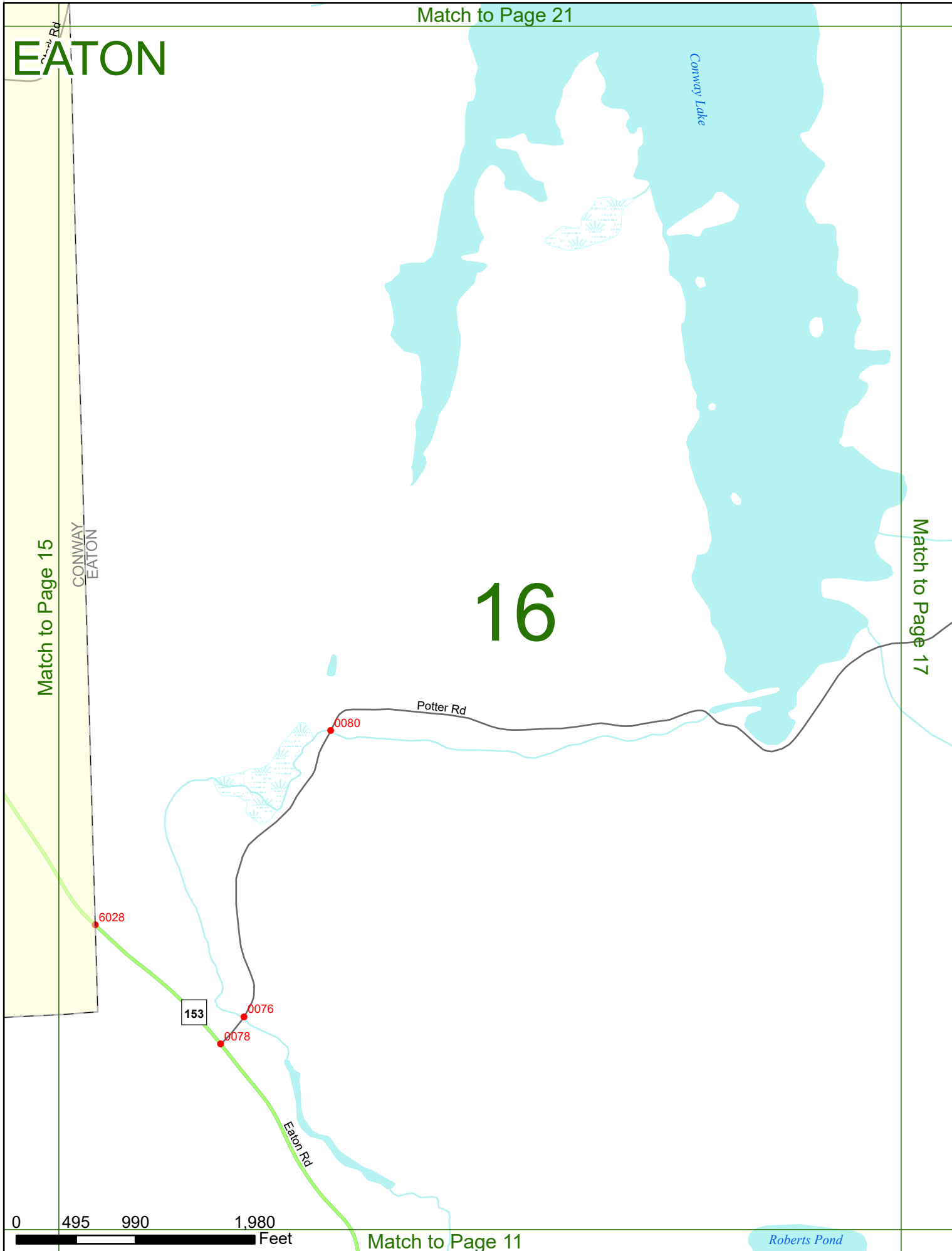
0078

Eaton Rd

0 495 990 1,980 Feet

Match to Page 11

Roberts Pond



EATON

Match to Page 22

Labrador Pond

Baird Hill Rd

0008

0698

6063

2020

0007

Labrador Pond Rd

0009

Potter Rd

0084

0082

6025

0005

17

Greeley Rd

Match to Page 18

Match to Page 16

CONWAY
EATON

0003

Littelfield Rd

Leavitt Rd

6024

6023

Bean Rd

0031

Birch Hill Rd

0 495 990 1,980 Feet

Match to Page 12

EATON

18

Match to Page 17

Match to Page 19



CONWAY
EATON



Match to Page 13

Match to Page 0

EATON

19

M A I N E

Match to Page 0

1987

Match to Page 18

Balley Rd

0001

Crown Hill Rd

8024

CONWAY
EATON

8029

Hatch Hill Rd

0121

0 495 990 1,980 Feet

Match to Page 14

EATON

Match to Page 0

Limac Cir

Stark Rd

Match to Page 0

Eaton Rd

1985

PS 301
Entrance

2068

0131

20

153

Eaton Rd

0030

Maple Manor Rd

0031

0029

0027

0028

Lony Ln

0759

0008

0006

0024

Cove Rd

0025

06162

CONWAY
EATON

Stark Rd

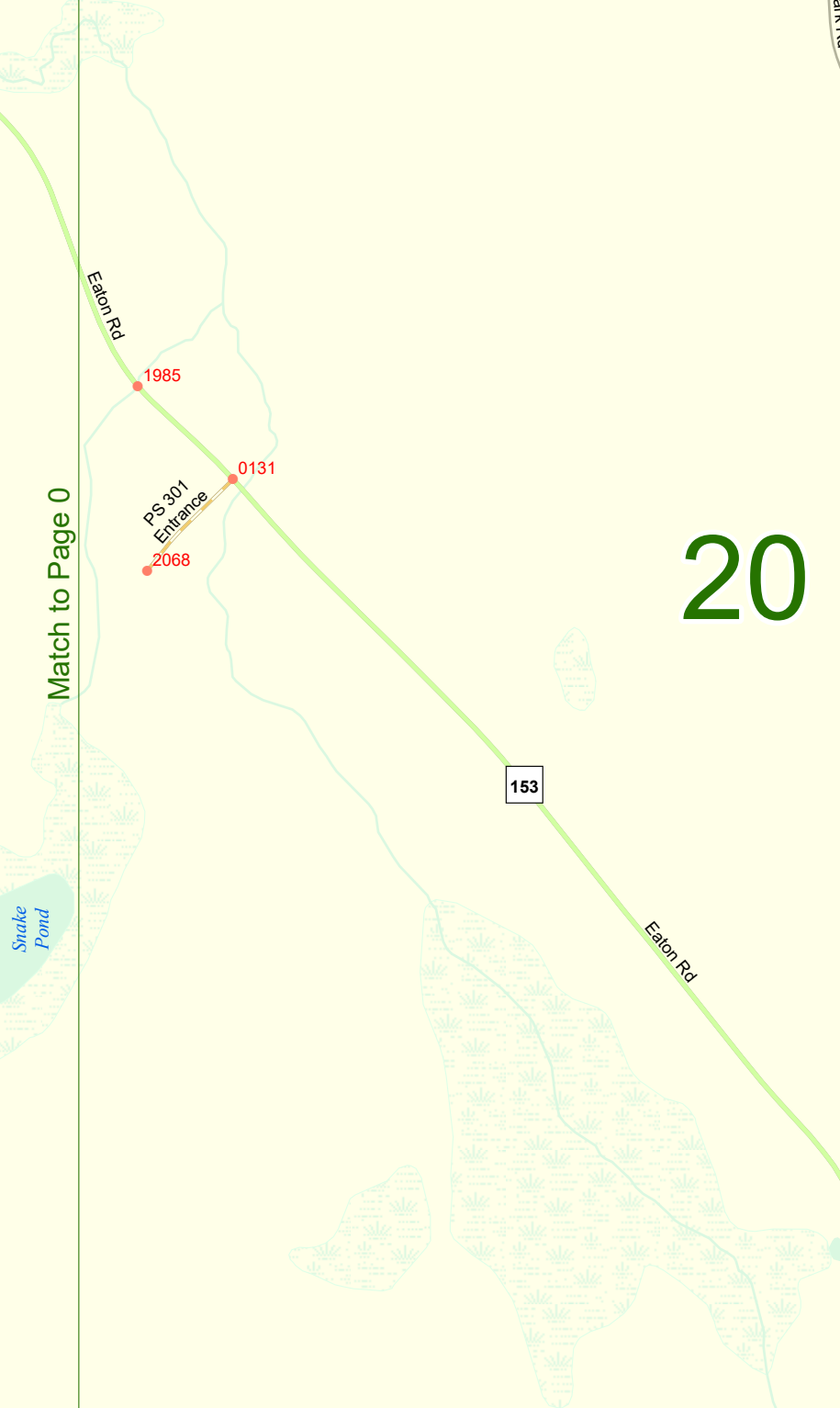
Match to Page 21

0 495 990 1,980 Feet

Match to Page 15

Dollof Pond

Snake Pond



EATON

Match to Page 0

Stritch Rd

1820

0036

0034

Little
Kate Rd

0035

CONWAY
EATON

6026

21

Match to Page 22

Conway Lake

0759

0026

0025

6162

Walker Pond Rd

0101

Cove Rd

0096

Cove
Rd 1

0139

0097

Cove
Rd 2

0140

0138

0100

Breezy
Point Rd

0106

0107

Nesmith Rd

0085

Stark Rd

0 495 990 1,980 Feet

Match to Page 16

Match to Page 0

EATON

Conway Lake

Camelot Ct 2124
 Royalview Dr 2125
 Palace Ct 2128
 Henderson Rd 2127
 Regal Cir 2126
 Regal Cir 2129

0018

0017

Brownfield Rd

0016

22

Match to Page 0

0015

Potter Rd

Match to Page 21

CONWAY
EATON

0011

Nesmith Rd

0085

6062

2070

Baird Hill Rd

0010

Labrador Pond



Match to Page 17