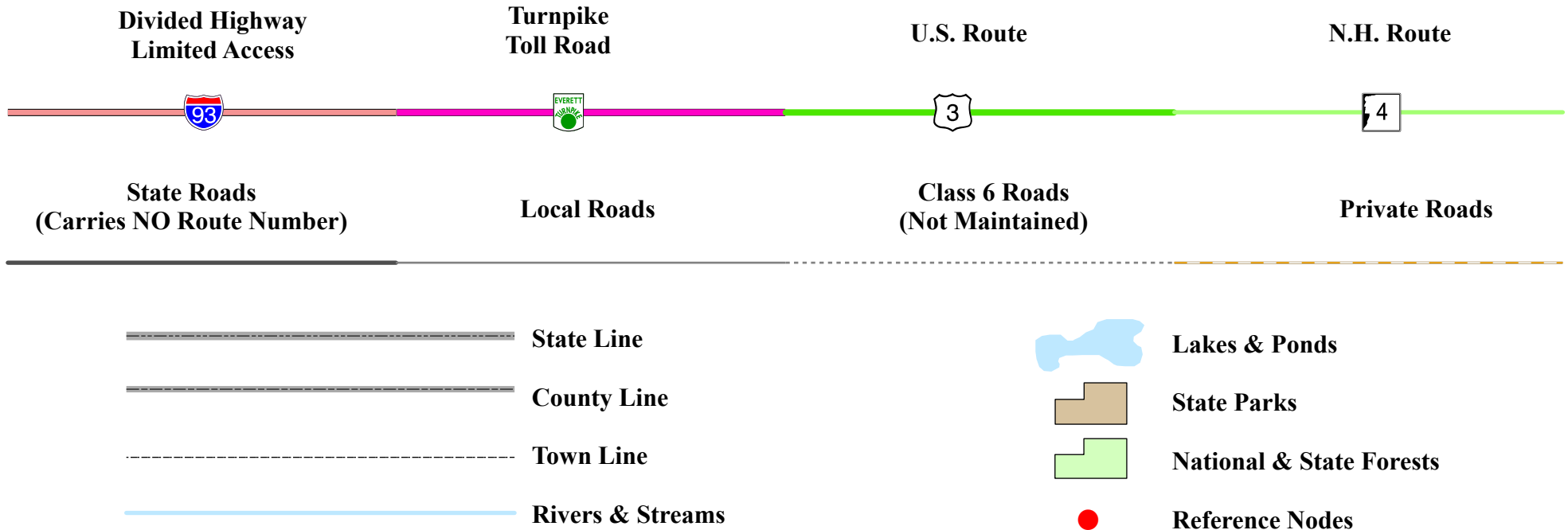




Maps and data sets are not guaranteed to be free from errors and omissions. Data is in a constant state of update and correction by various groups and agencies. Information displayed on this map is the best available at the time of publication.

# 2025 Nodal Reference Bookmap

## LEGEND



NHDOT will accept crash locations based on the State of NH Uniform Police Traffic Accident Report.

Crash occurred on:

**Option 1**     Street Address  
                   123 Main Street

**Option 2**     Route No and/or     Distance from             NESW             Intesecting Road, Bridge,  
                   Street name             Intersecting Street                                     Town/County line  
                   Main Street                     500                     E                     Oak Street

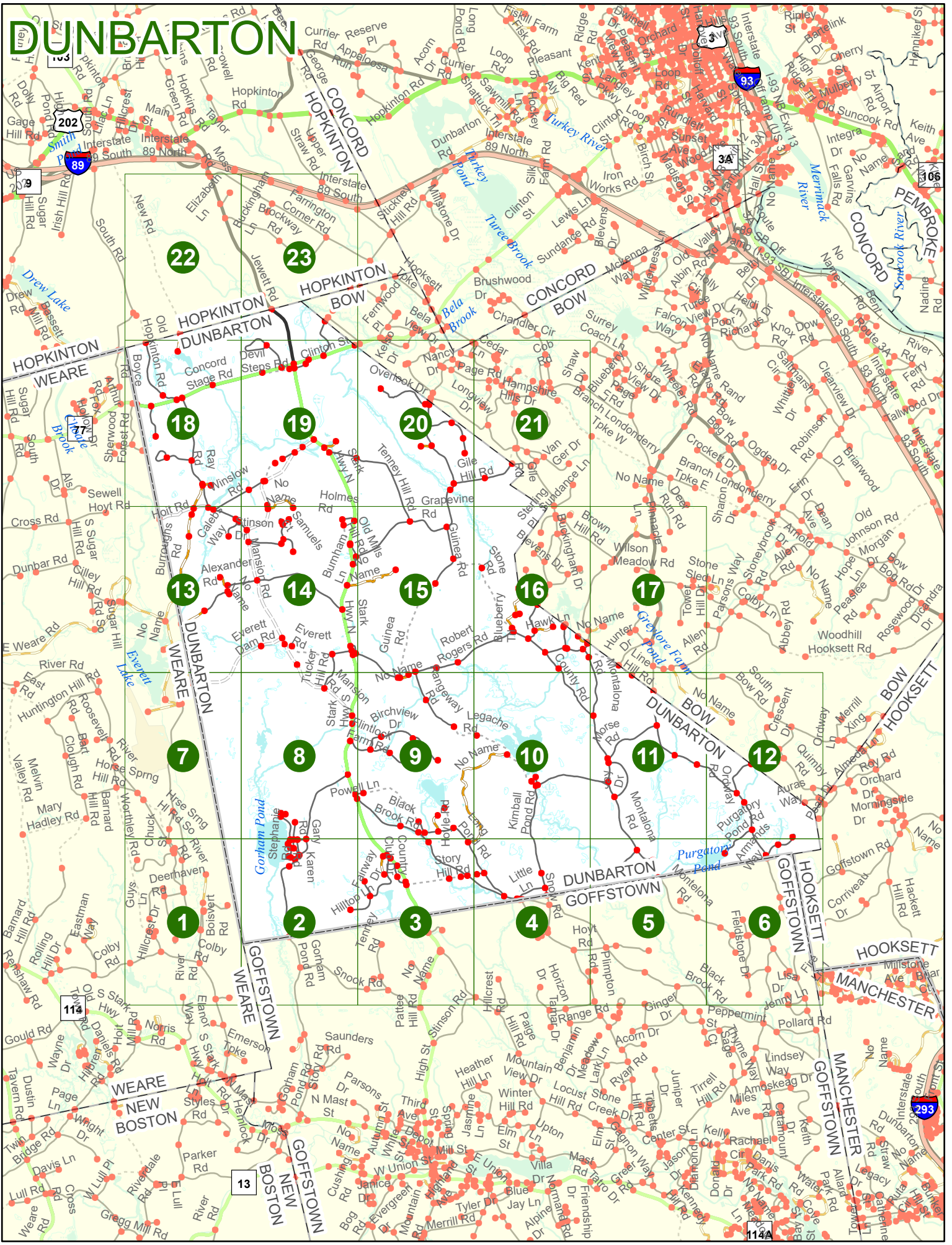
**Option 3**     First Node                     Distance from First Node                     Second Node  
                   515                                     212                                     632

**Option 4**     Route No and/or             Mile Marker on Interstate Only             NESW             Mile (Marker)  
                   Street name  
                   189S                                     700 feet                                     S                     36.8

**Option 3 – Example**

Street Name                     Loudon Road  
First Node                             803  
Distance from First Node             318 Ft  
Second Node                             813





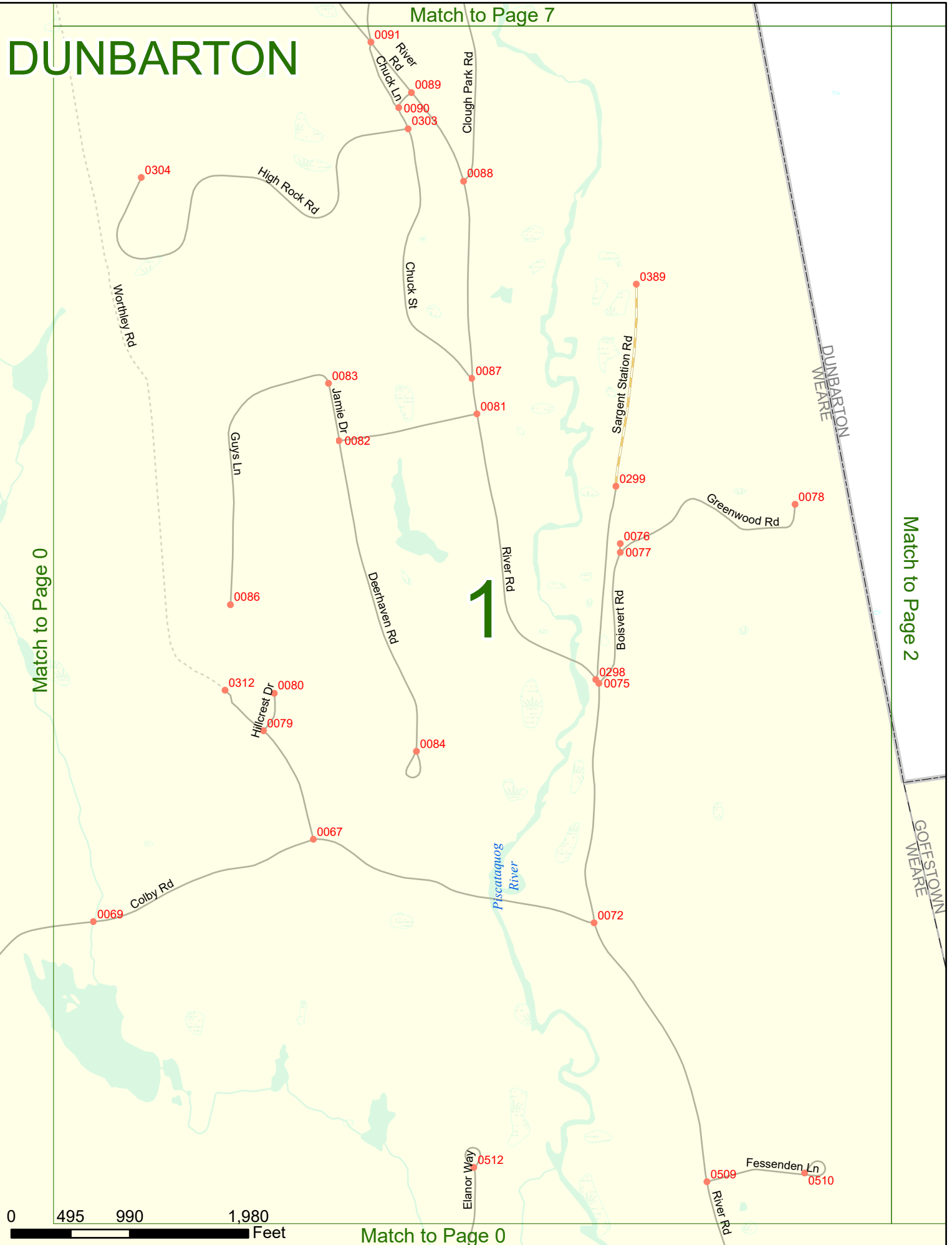
# DUNBARTON

Match to Page 7

Match to Page 0

Match to Page 2

# 1



0 495 990 1,980 Feet

Match to Page 0

# DUNBARTON

Gorham Pond

Match to Page 8

# 2

Match to Page 3

Match to Page 1

0 495 990 1,980 Feet

Match to Page 0

Gorham Pond Rd

Gorham Pond Rd

Snook Rd

Hilltop Ln

Hilltown Hill

8401

0599

0020

0321

0022

0023

0322

0323

0024

0025

0324

0326

0026

0027

0028

Holiday Shore Dr

Gary Rd

Karen Rd

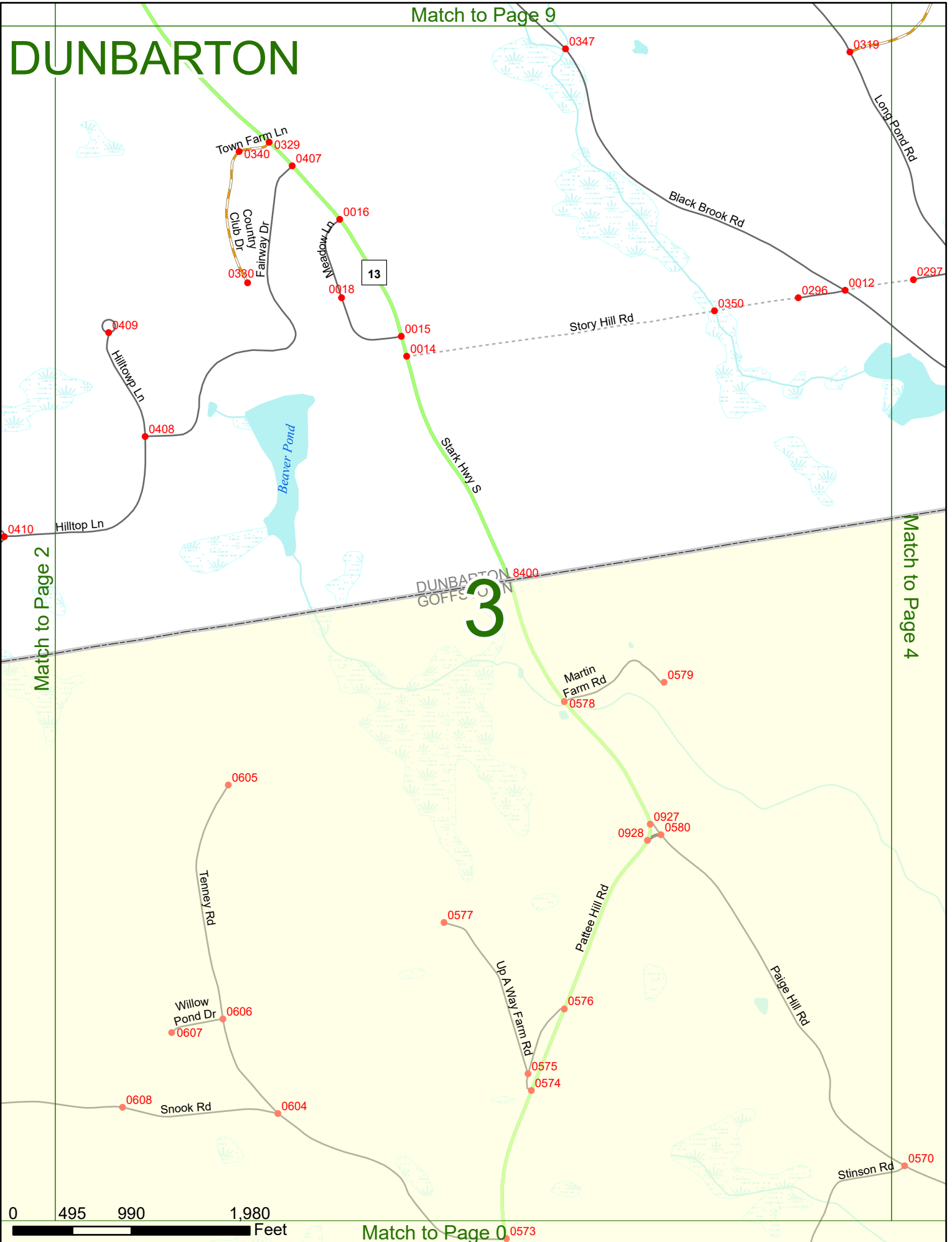
GOFFSTOWN WEARE

DUNBARTON GOFFSTOWN






# DUNBARTON



Match to Page 2

Match to Page 4

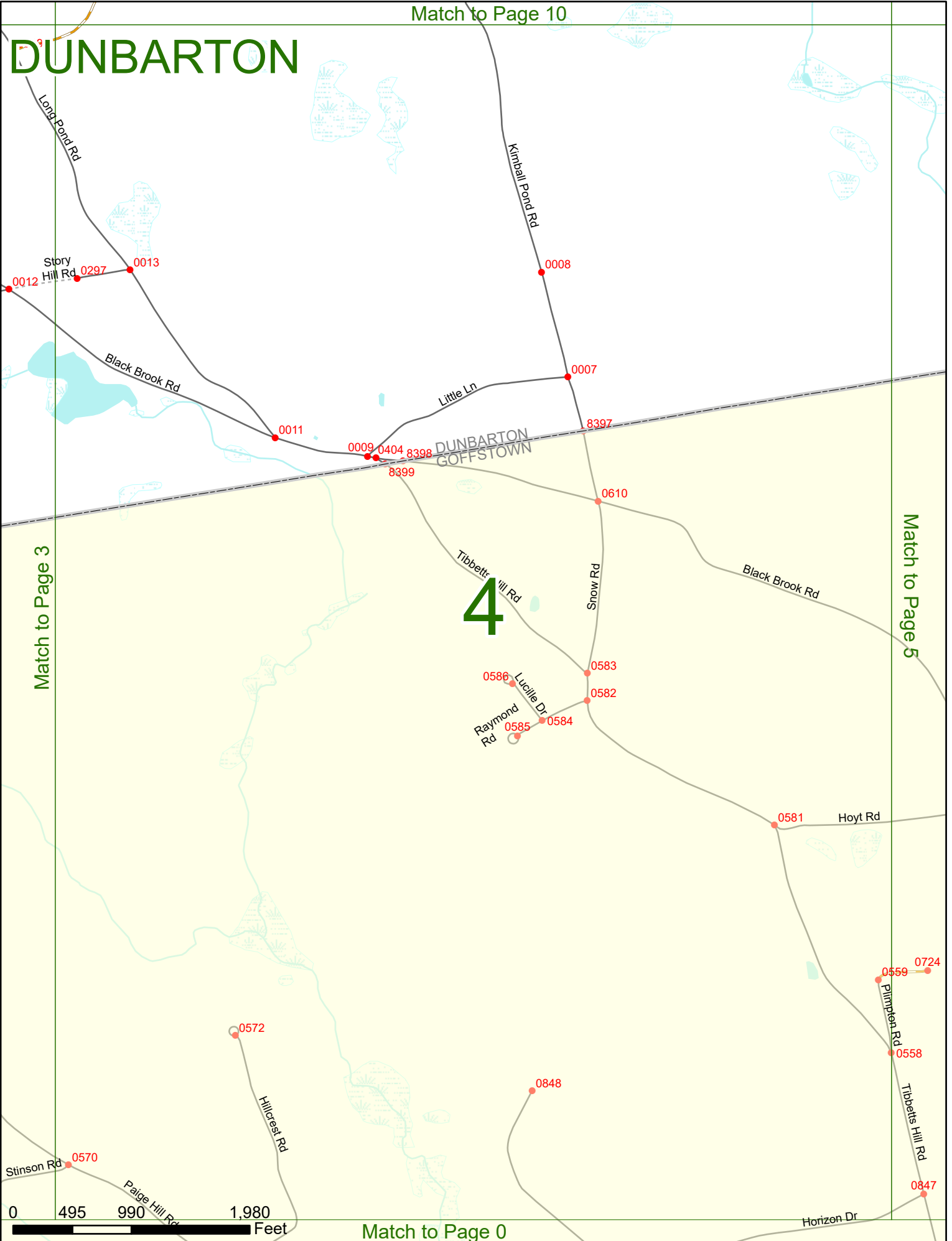
DUNBARTON  
GOFFSTOWN  
3



Match to Page 0

Match to Page 10

# DUNBARTON



Match to Page 3

Match to Page 5

# 4

0 495 990 1,980 Feet

Match to Page 0

Match to Page 11

# DUNBARTON

Purgatory Pond

DUNBARTON  
GOFFSTOWN

# 5

Match to Page 6

Match to Page 4

Kelsea Rd

Montelona Rd

Montelona Rd

Portage Rd

Black Brook Rd

Cinnamon Dr

Hoyt Rd

Pimpton Rd

Tibbets Hill Rd

0 495 990

1,980 Feet

Match to Page 0



0572

0908

May

Cortland

0556

0555

0550

0548

0541

0559

0724

0558

0847

0005

0006

0352

8396

0615

0614



# DUNBARTON

Match to Page 12


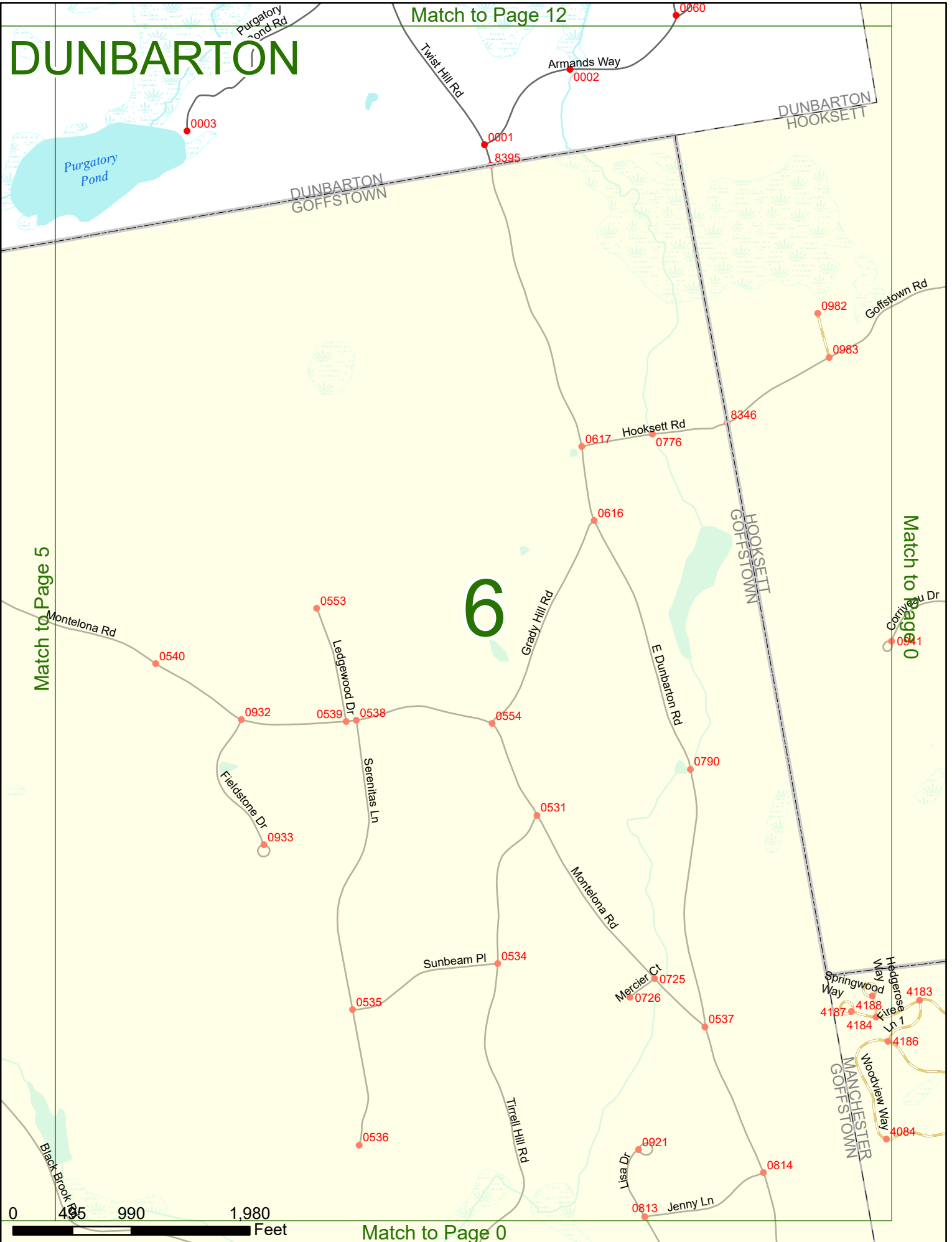
DUNBARTON  
GOFFSTOWN

DUNBARTON  
HOOKSETT

# 6

Match to Page 5

Match to Page 0



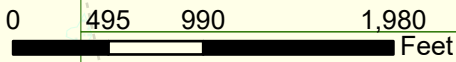
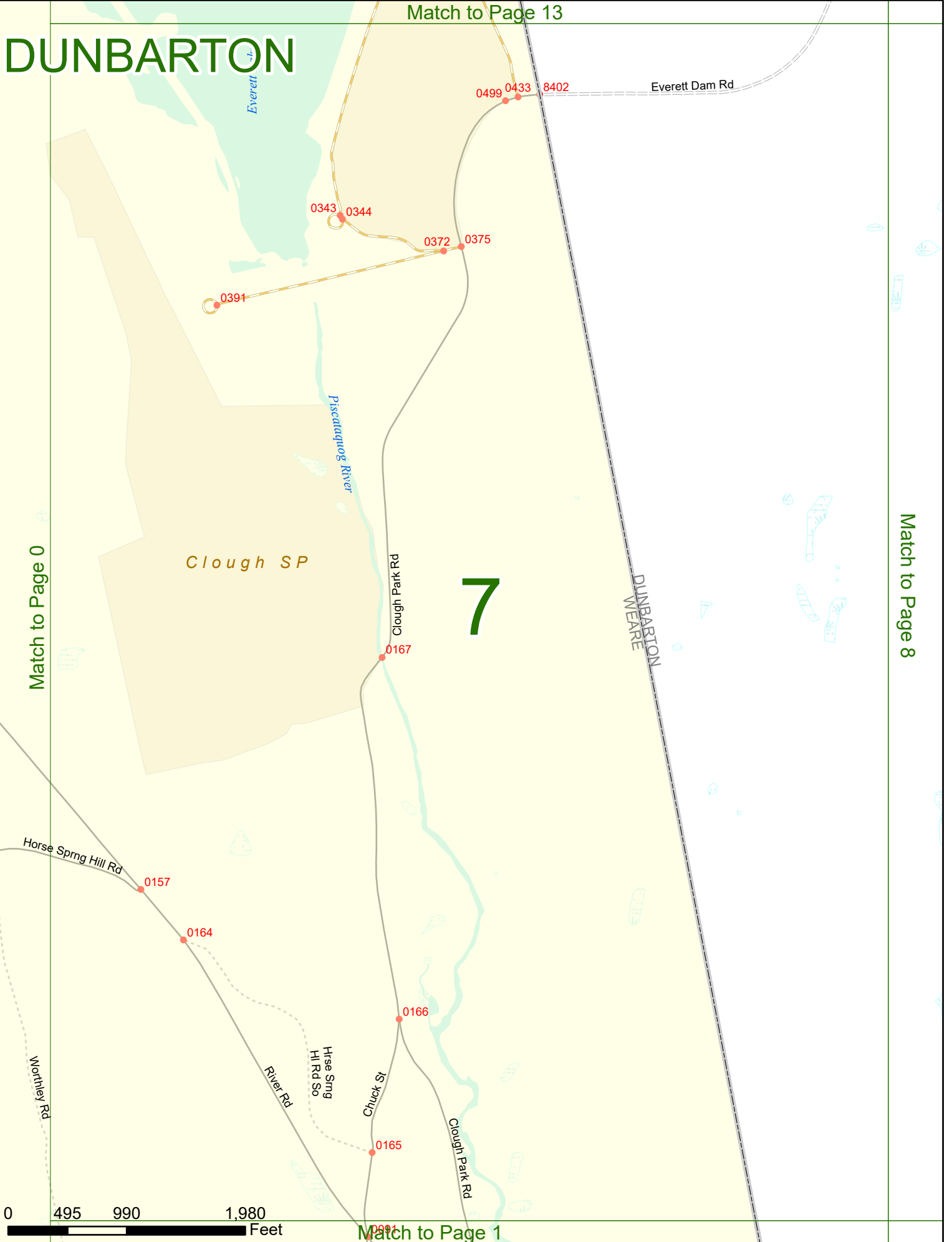
Match to Page 0

# DUNBARTON

Match to Page 13

Match to Page 0

Match to Page 8




Match to Page 1

# DUNBARTON

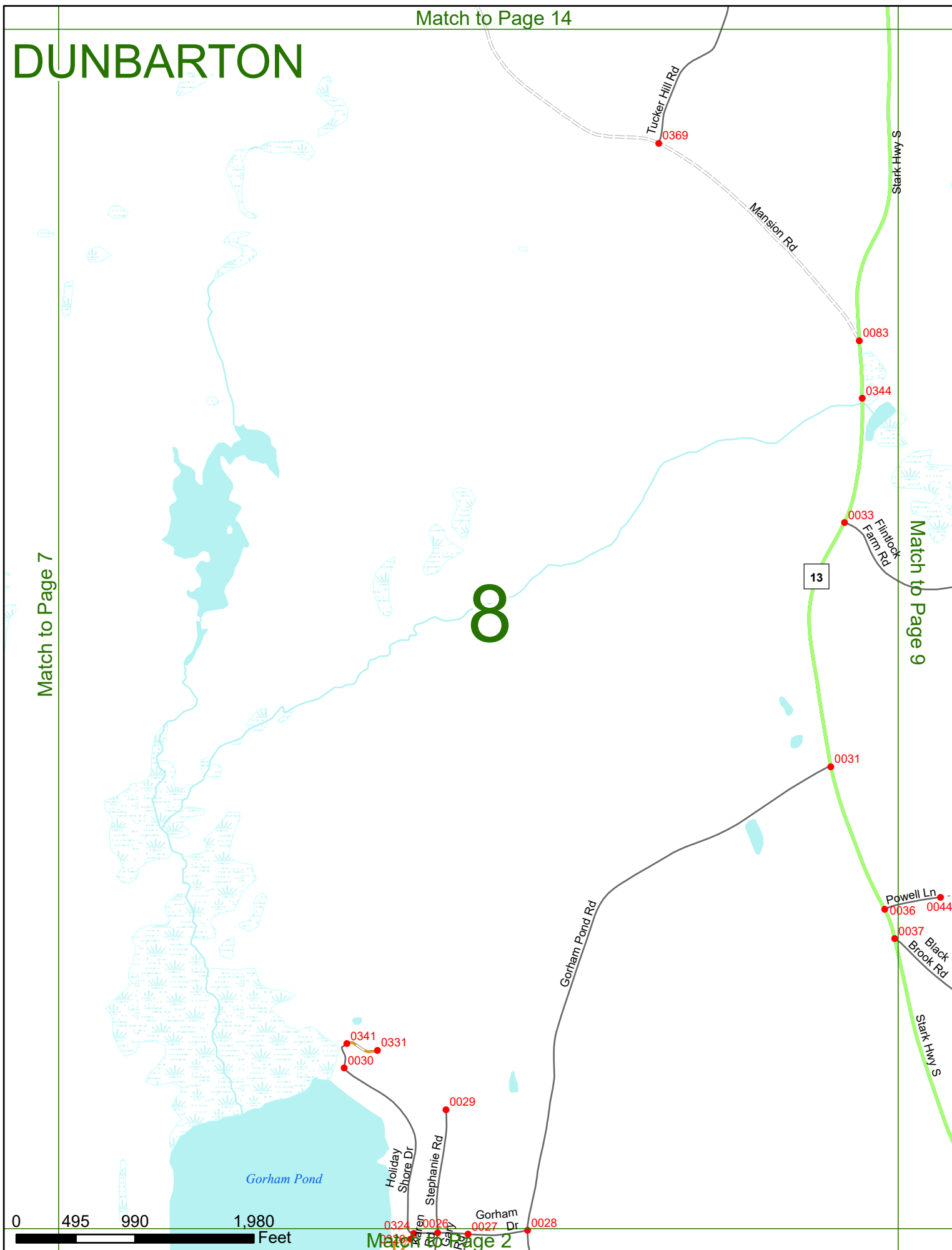
Match to Page 7

Match to Page 9

# 8



Match to Page 2



# DUNBARTON

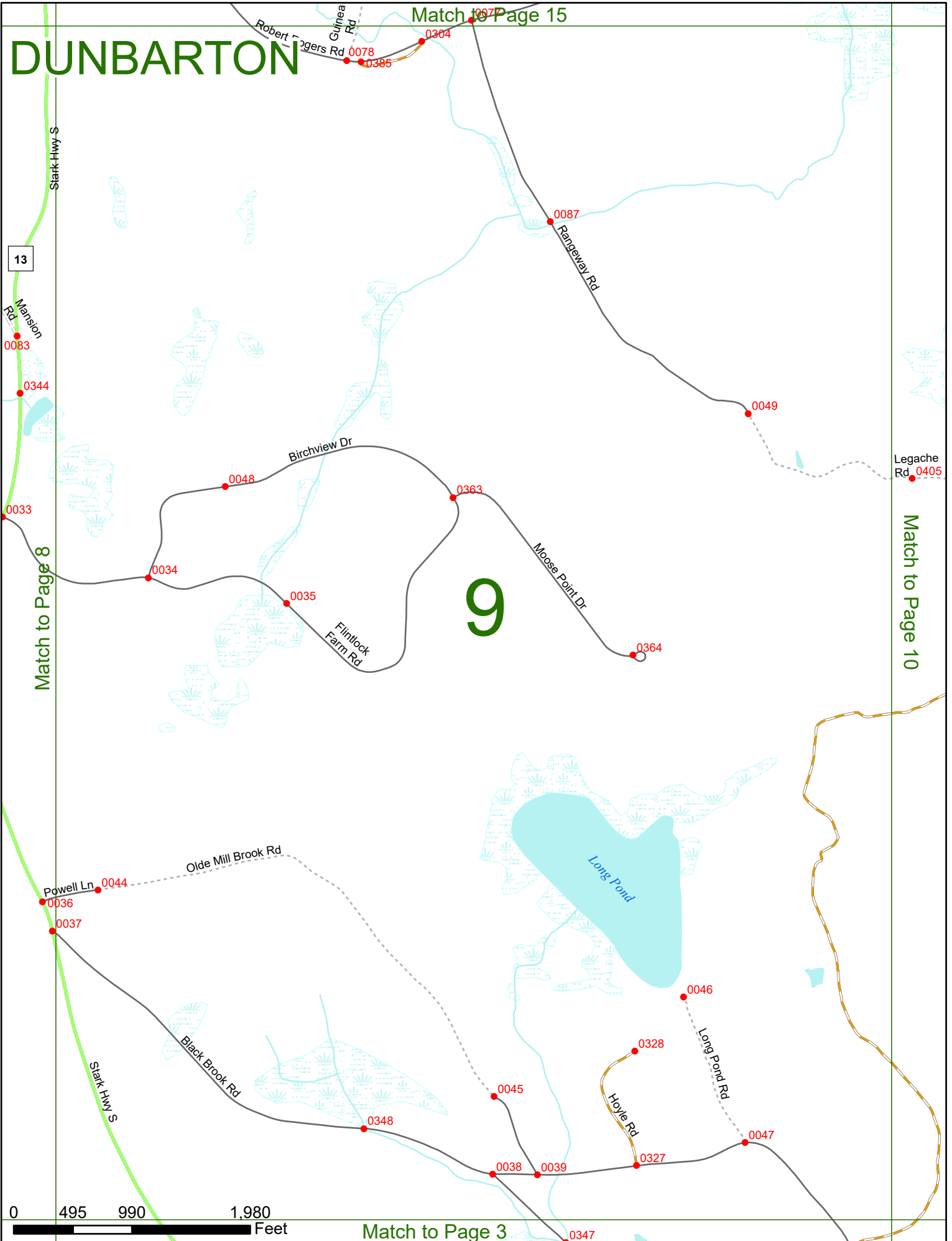
Match to Page 15

Match to Page 8

Match to Page 10

Match to Page 3

# 9



# DUNBARTON

Wohrton Rd

County Rd

Match to Page 11

Match to Page 9

0405

0068

Legache Rd

# 10

Kimball Pond

0320

Rangeway Rd

Kimball Pond Rd

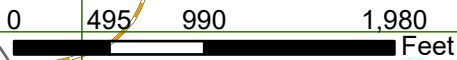
0052

Meters Rd Public

0298

0050

0051



# DUNBARTON

Match to Page 17

South Bow Rd

Line Hill Rd

Woodhill Rd

1009  
6213

BOW  
DUNBARTON

0056

Morse Rd

0351

Twist Hill Rd

0064

Match to Page 12

# 11

Match to Page 10

Mountain Rd

0068

County Rd

0055

0362

Jay Dr

Kimball Pond Rd

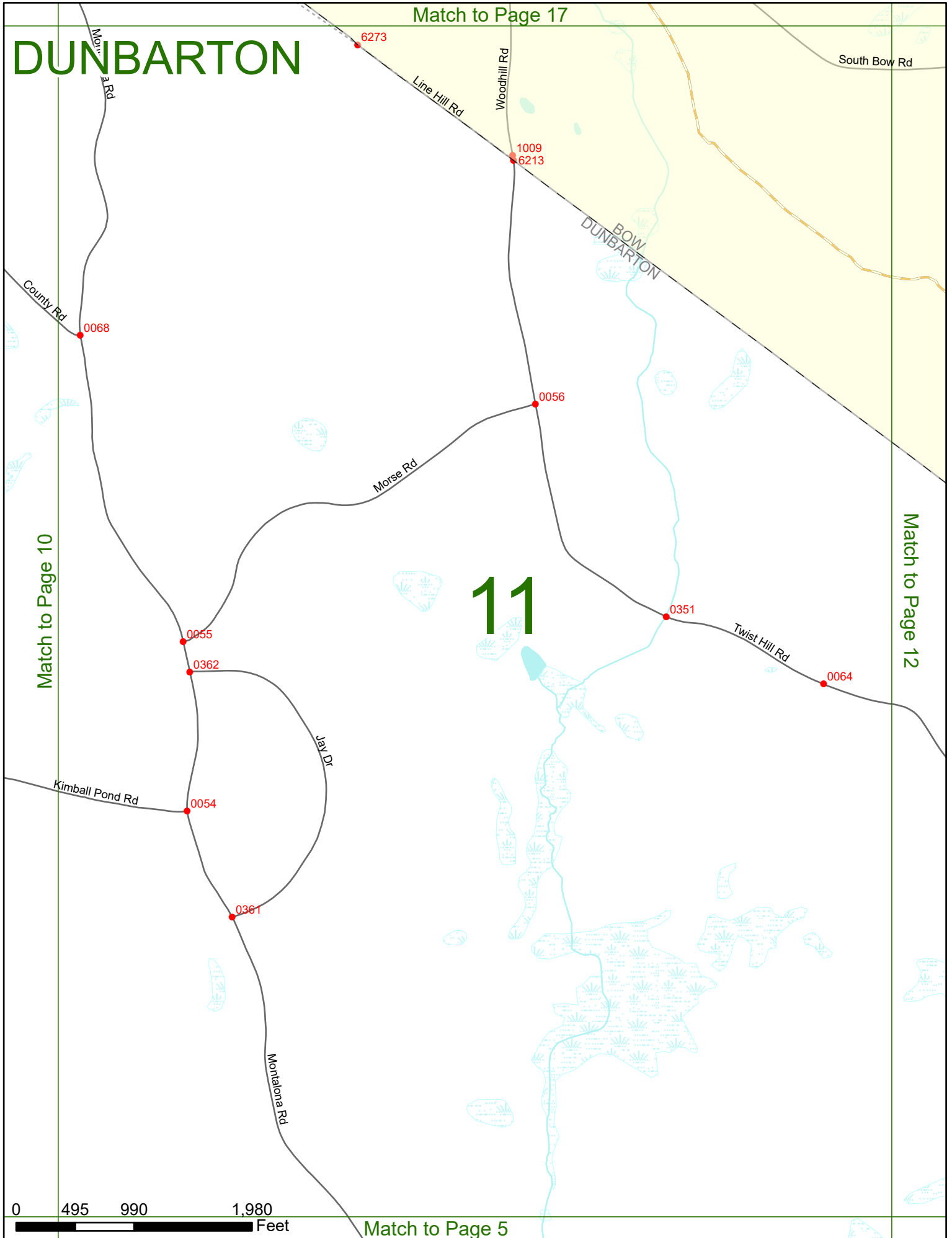
0054

0361

Montalona Rd

0 495 990 1,980 Feet

Match to Page 5






Match to Page 0

# DUNBARTON

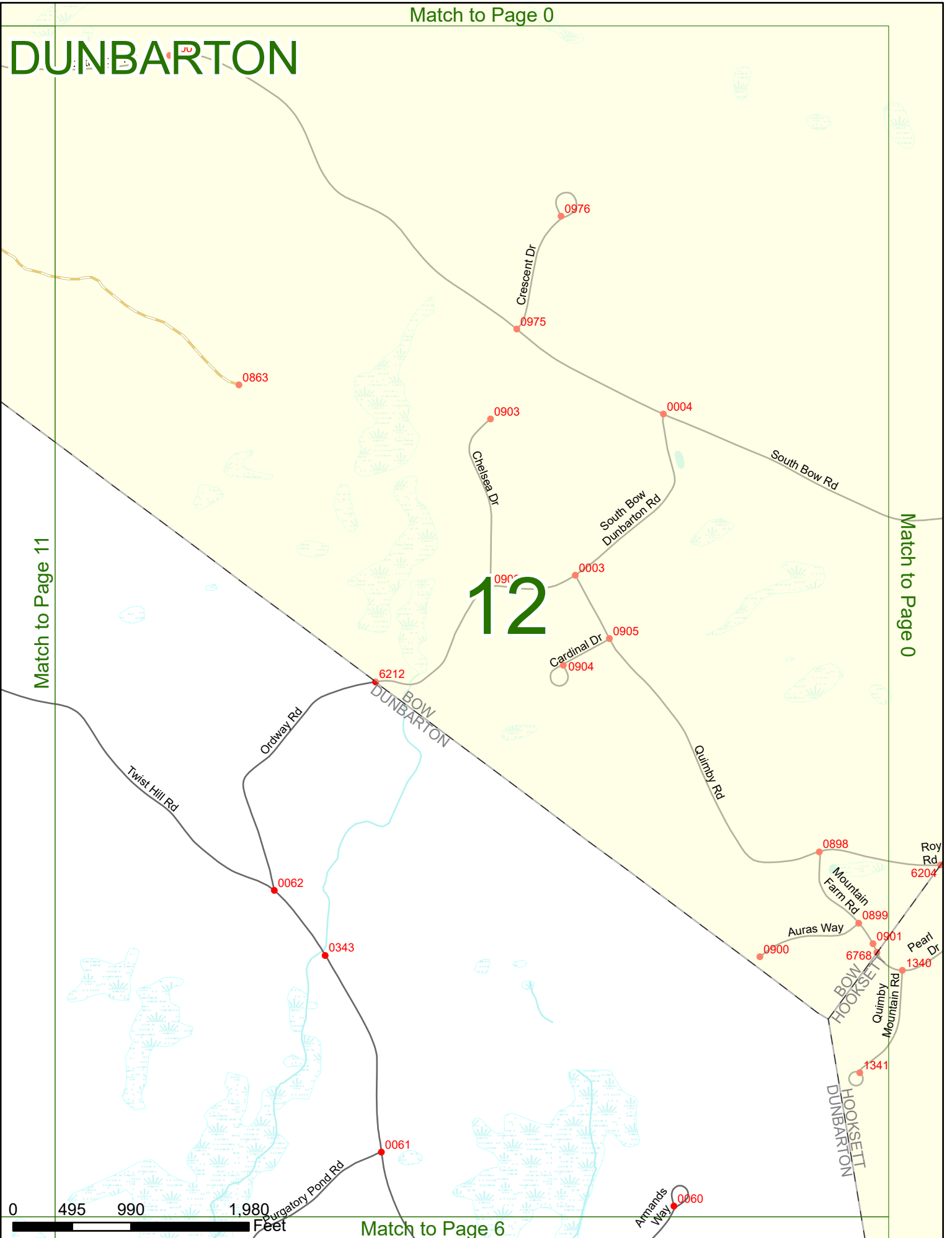
# 12

Match to Page 11

Match to Page 0



Match to Page 6



# DUNBARTON

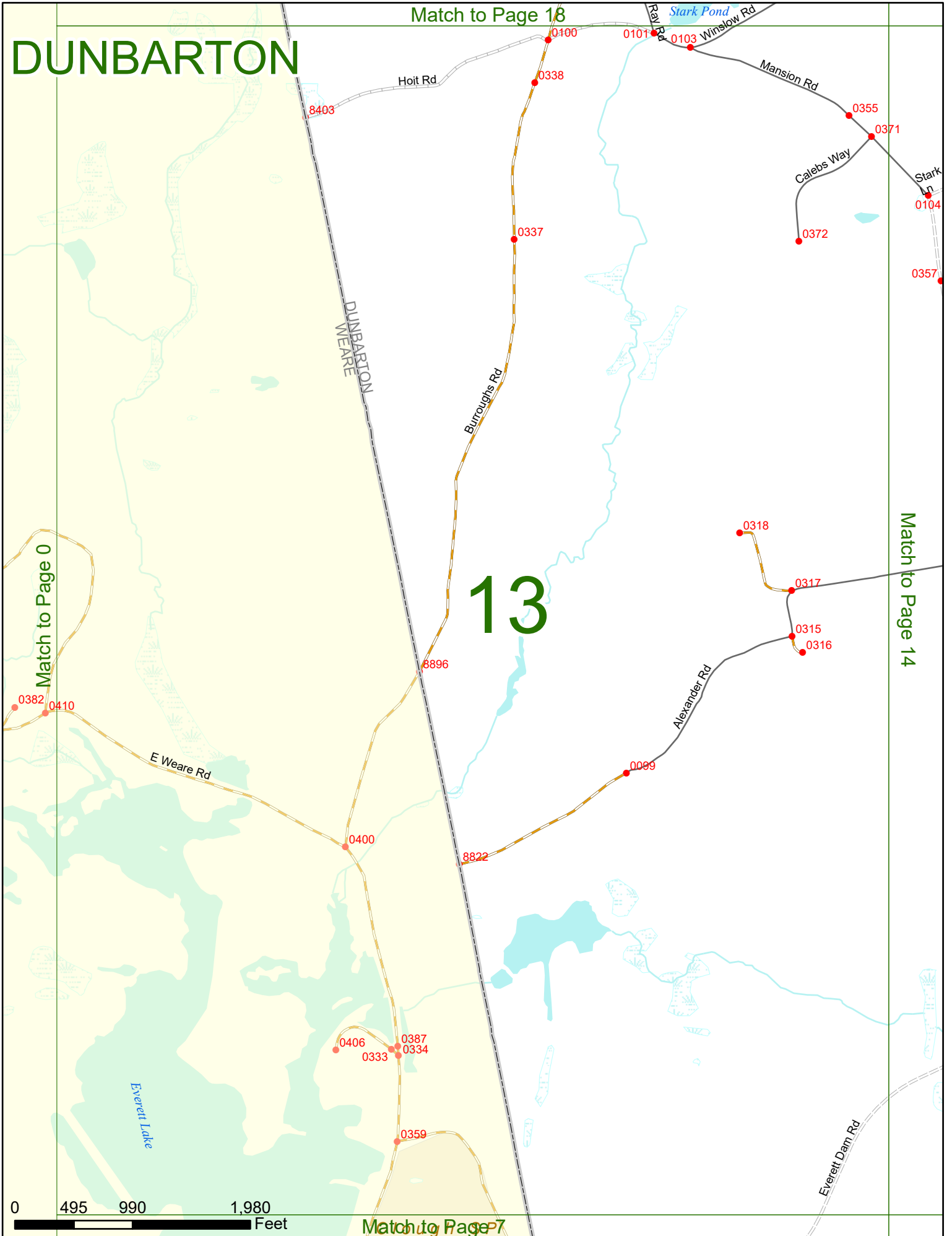
Match to Page 18

# 13

Match to Page 14

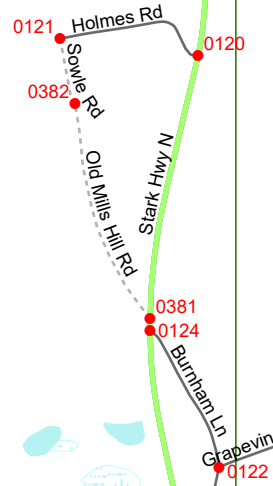
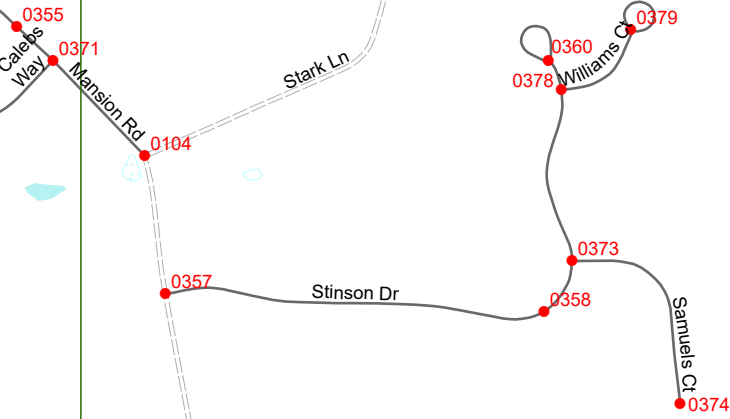
0 495 990 1,980 Feet

Match to Page 7



# DUNBARTON

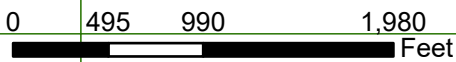
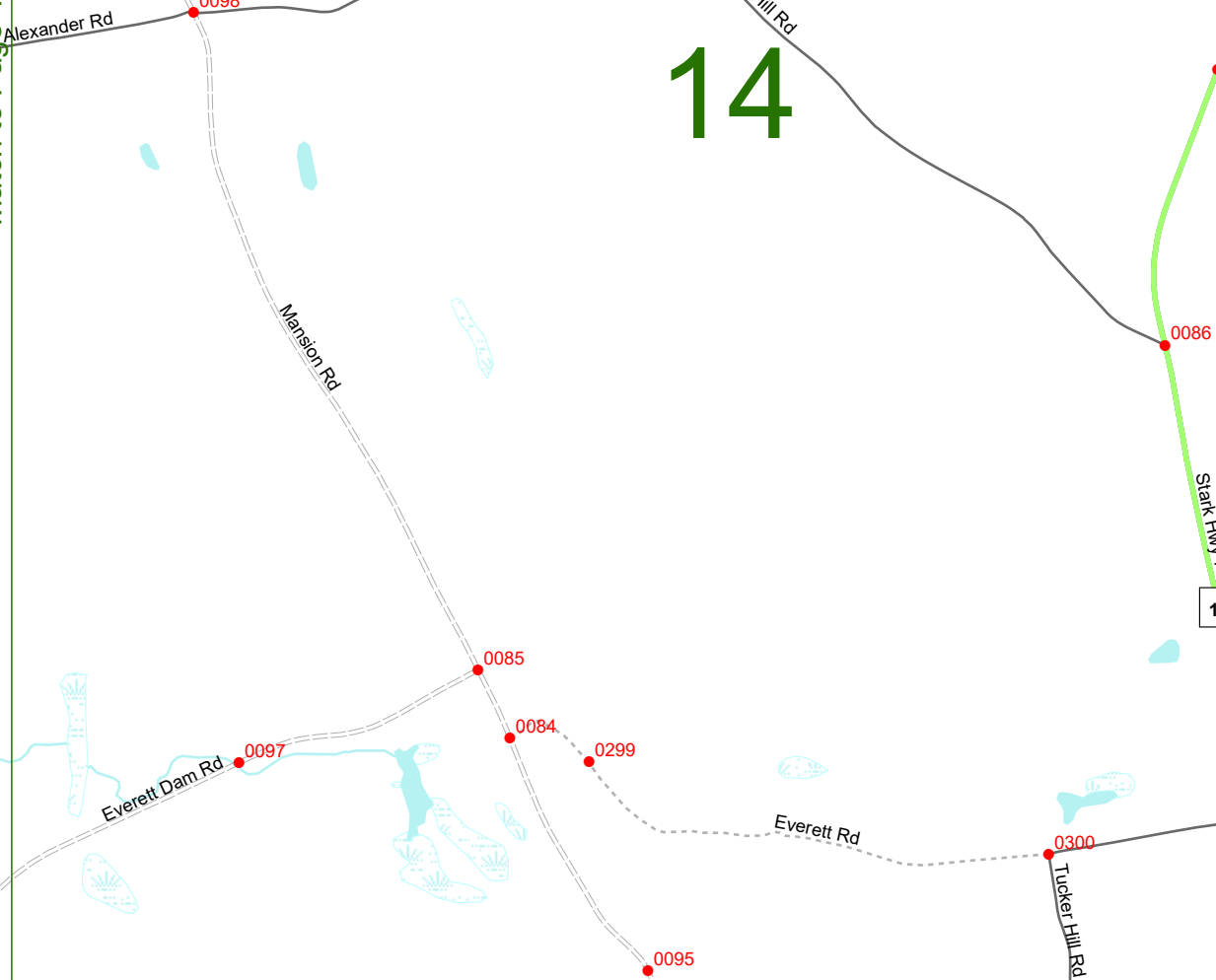
Match to Page 19



Match to Page 13

# 14

Match to Page 15



Match to Page 8

# DUNBARTON

Match to Page 20

# 15

Holmes Rd  
Stark Hwy N  
0120

Tenney Hill Rd  
0127

Grapevine Rd  
0126

0381  
0124  
Burnham Ln  
0122

Grapevine Rd

Guinea Rd  
0125

0123

Stone Rd

0335

0092

Match to Page 14

Match to Page 16

0082  
0086  
0079  
Stark Hwy S  
School St

Robert Rogers Rd

Guinea Rd

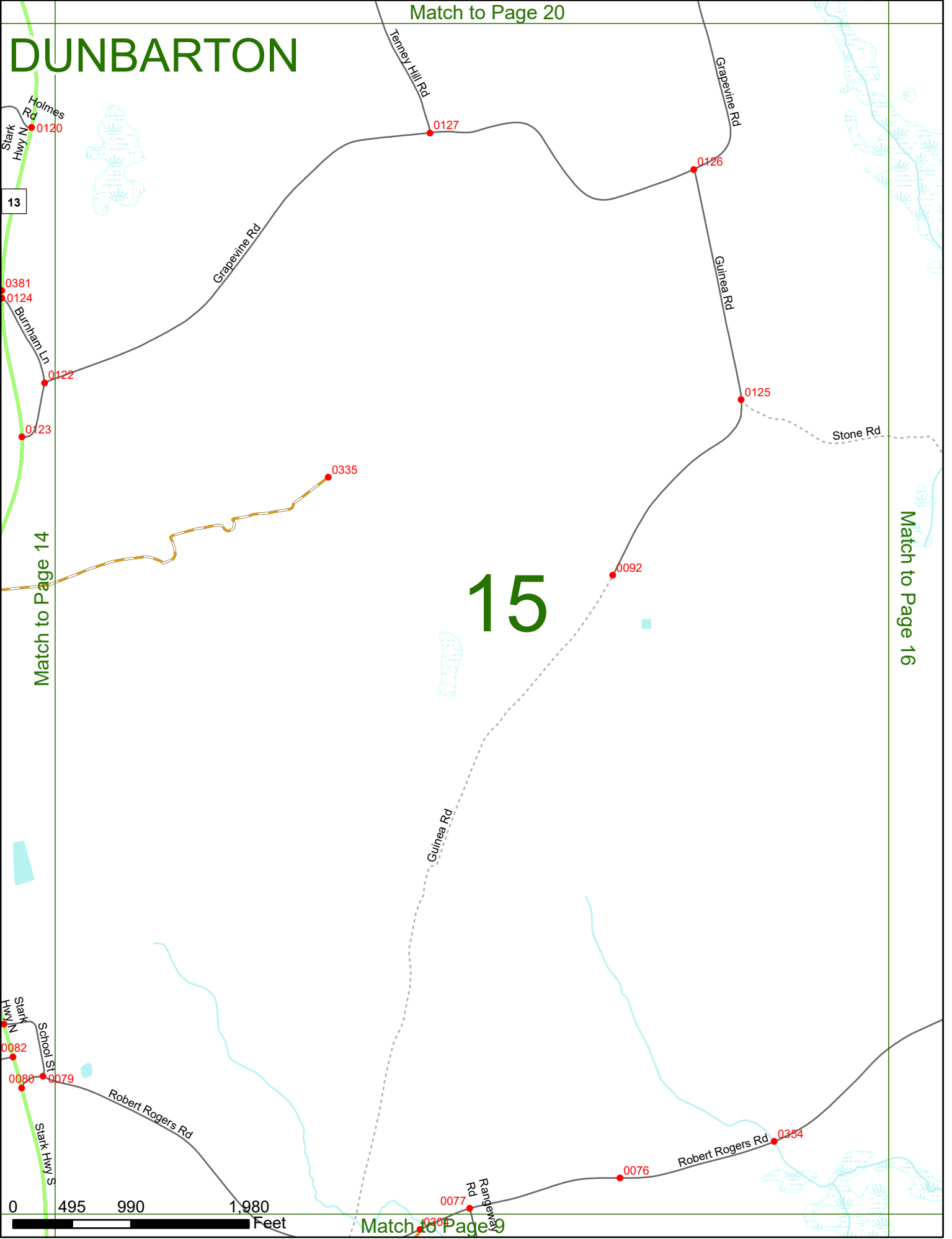
0077  
Rangerway Rd

0076

Robert Rogers Rd  
0354

0 495 990 1,980 Feet

Match to Page 9


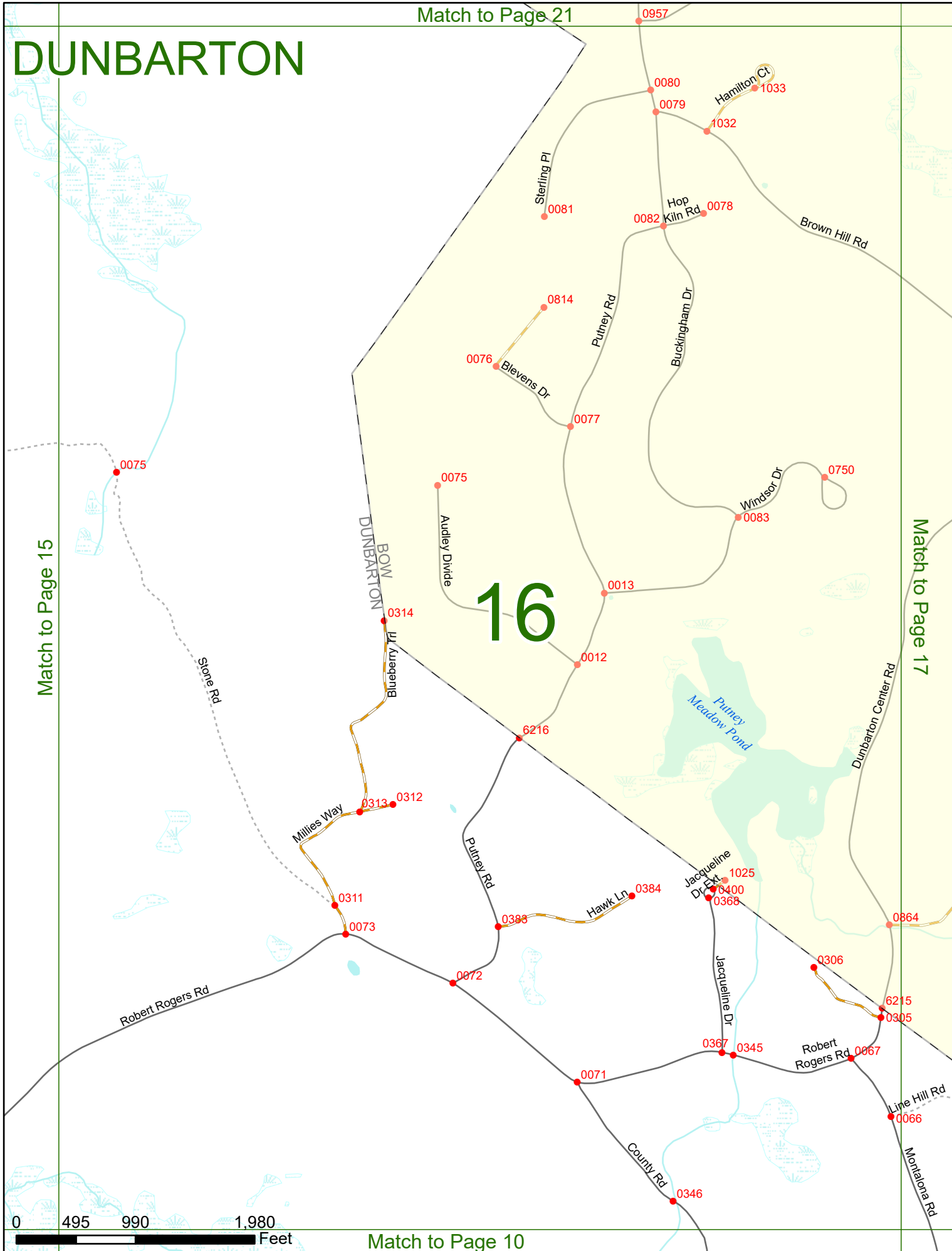


# DUNBARTON

Match to Page 15

Match to Page 17

# 16



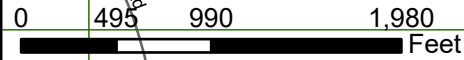
# DUNBARTON

Match to Page 0

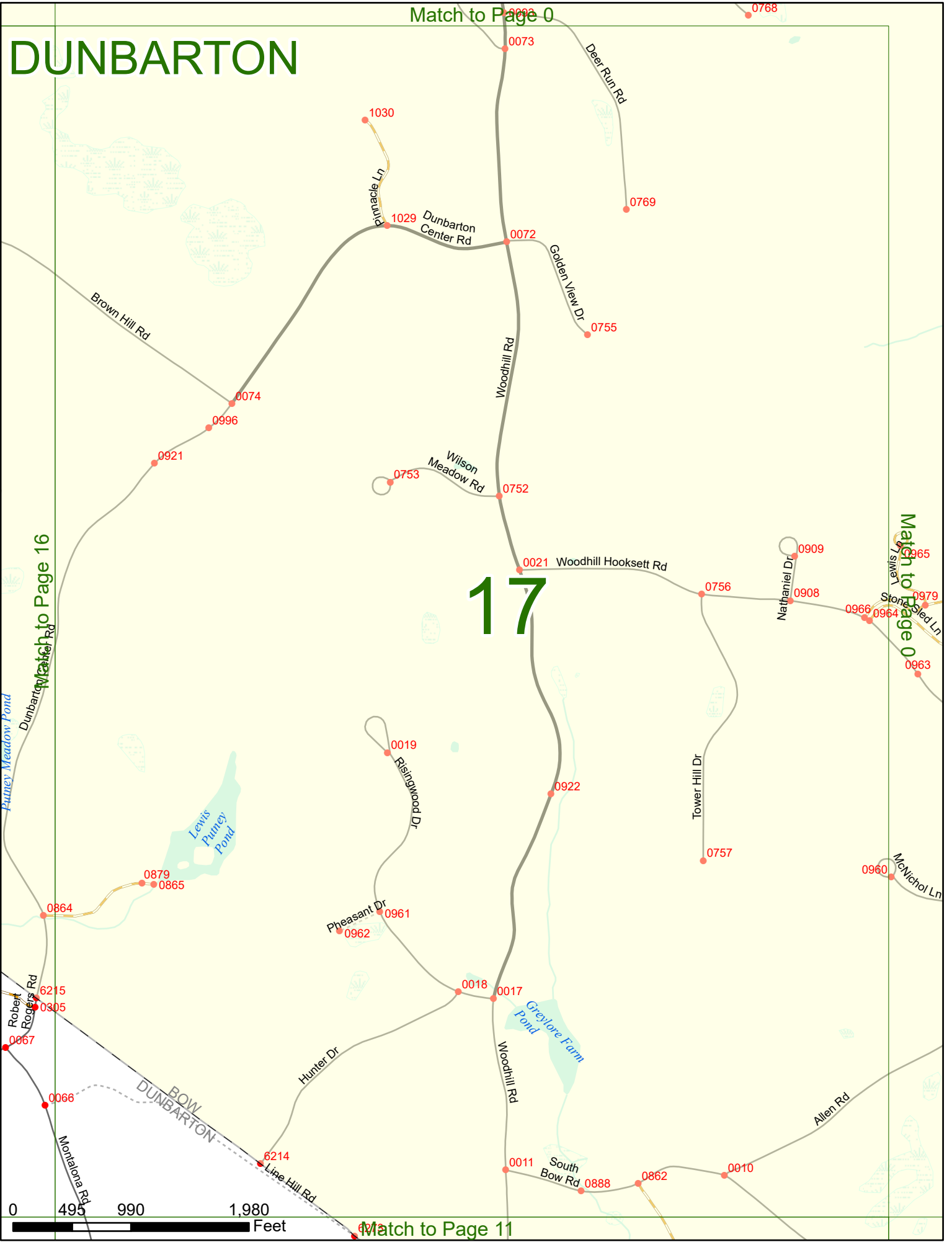
# 17

Match to Page 0

Match to Page 16



Match to Page 11





Match to Page 22

# DUNBARTON

Old Cat Ln

8302

6247

0336

Boyce Rd

Blake Rd 0336

Old Hopkinton Rd

Concord Stage Rd

0139

0295

0140

0141

77

0251

0250

8404

0142

Match to Page 0

Sherwood Forest Rd

DUNBARTON  
WEAVER

# 18

Ray Rd

Match to Page 19

0143

Boulder Hill Rd

0255

0256

0257

Clifford Farm Rd

0106

0105

0102

0300


0310

Spark Pond

0342

Buttricks Rd

Winslow Rd



Match to Page 13

Hoit Rd

0101

Mansion Rd

0103

0100

# DUNBARTON


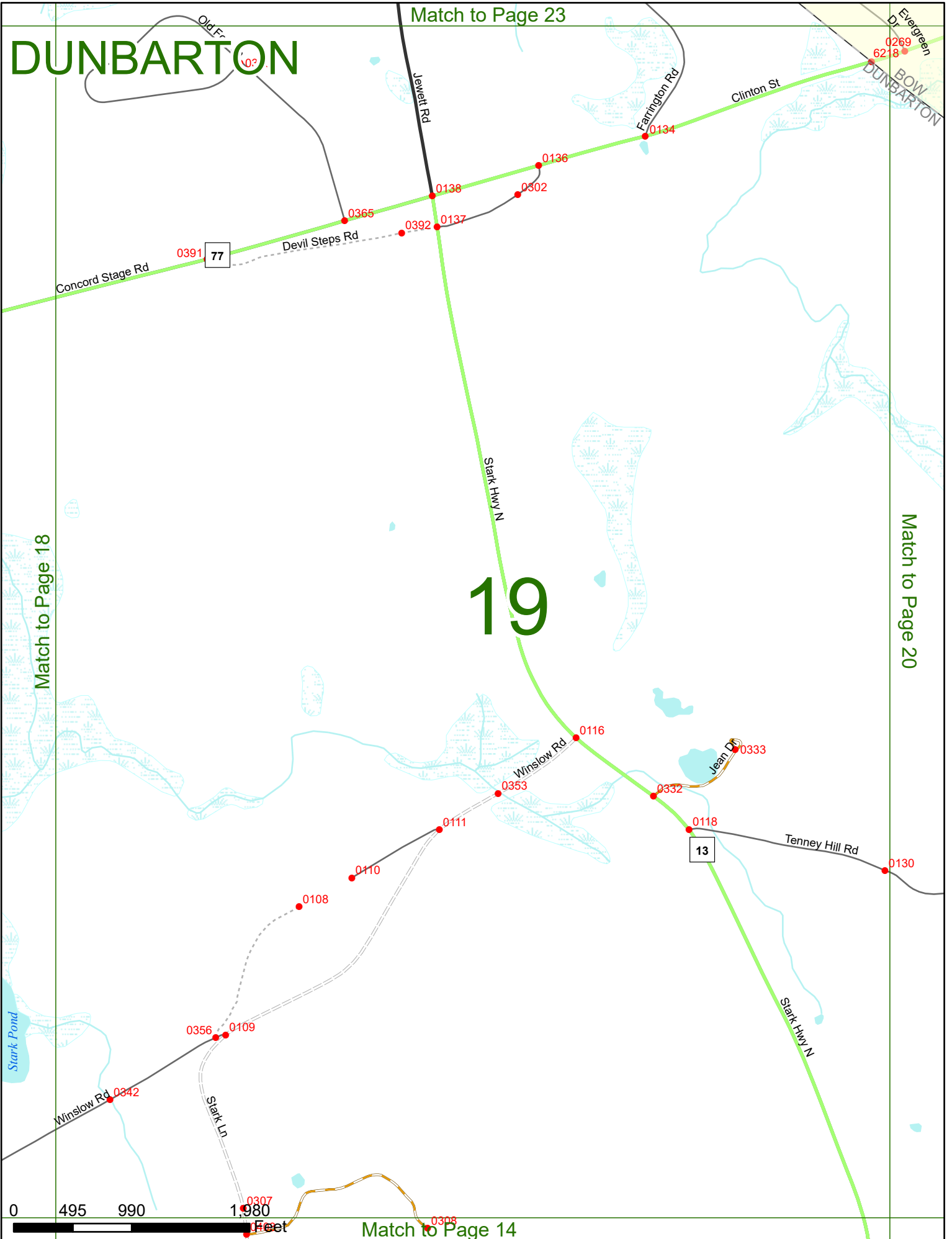
Match to Page 23

Evergreen Dr  
DUNBARTON  
BOW

Match to Page 18

Match to Page 20

# 19



Match to Page 14

# DUNBARTON

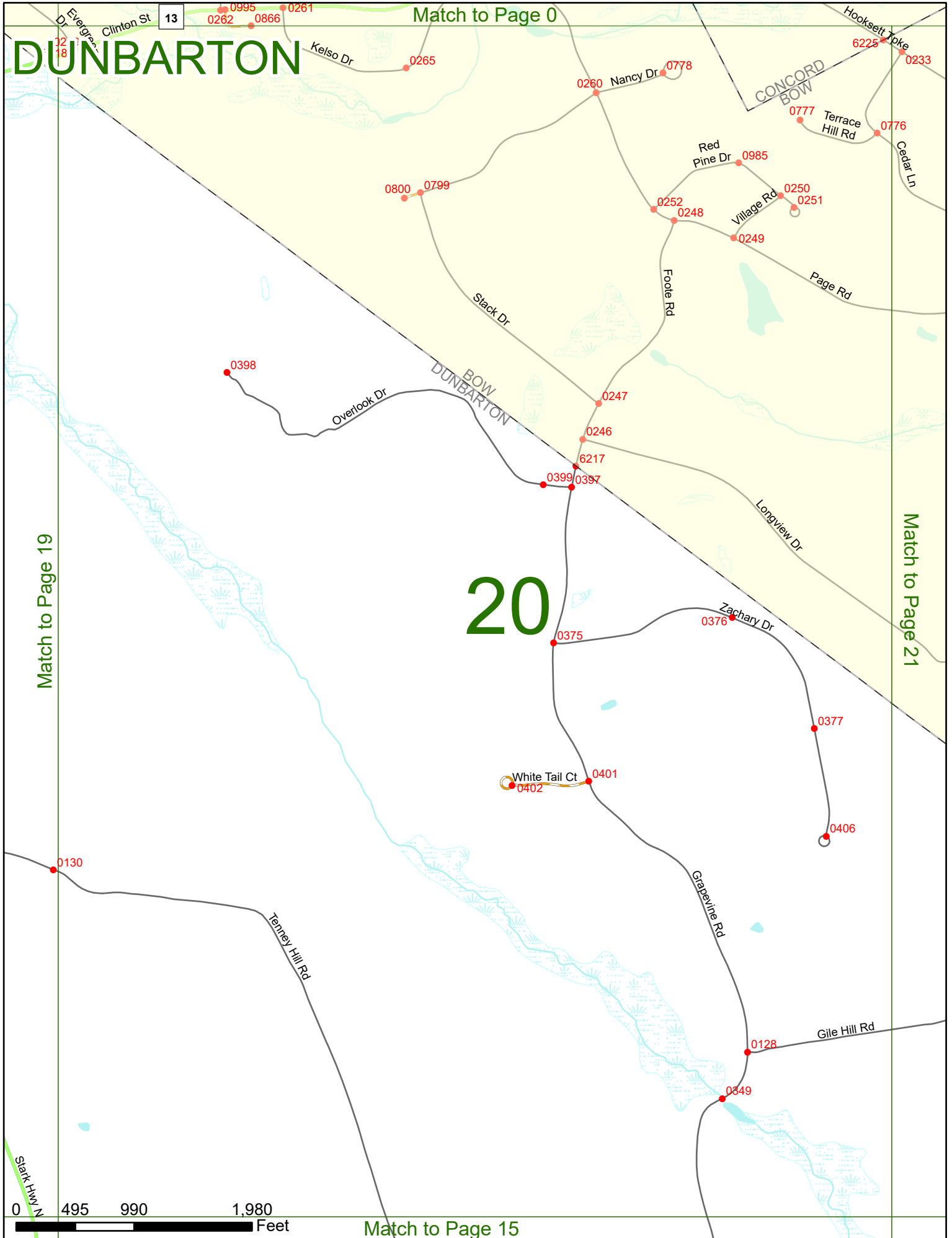
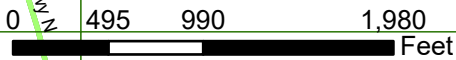
Match to Page 0

# 20

Match to Page 21

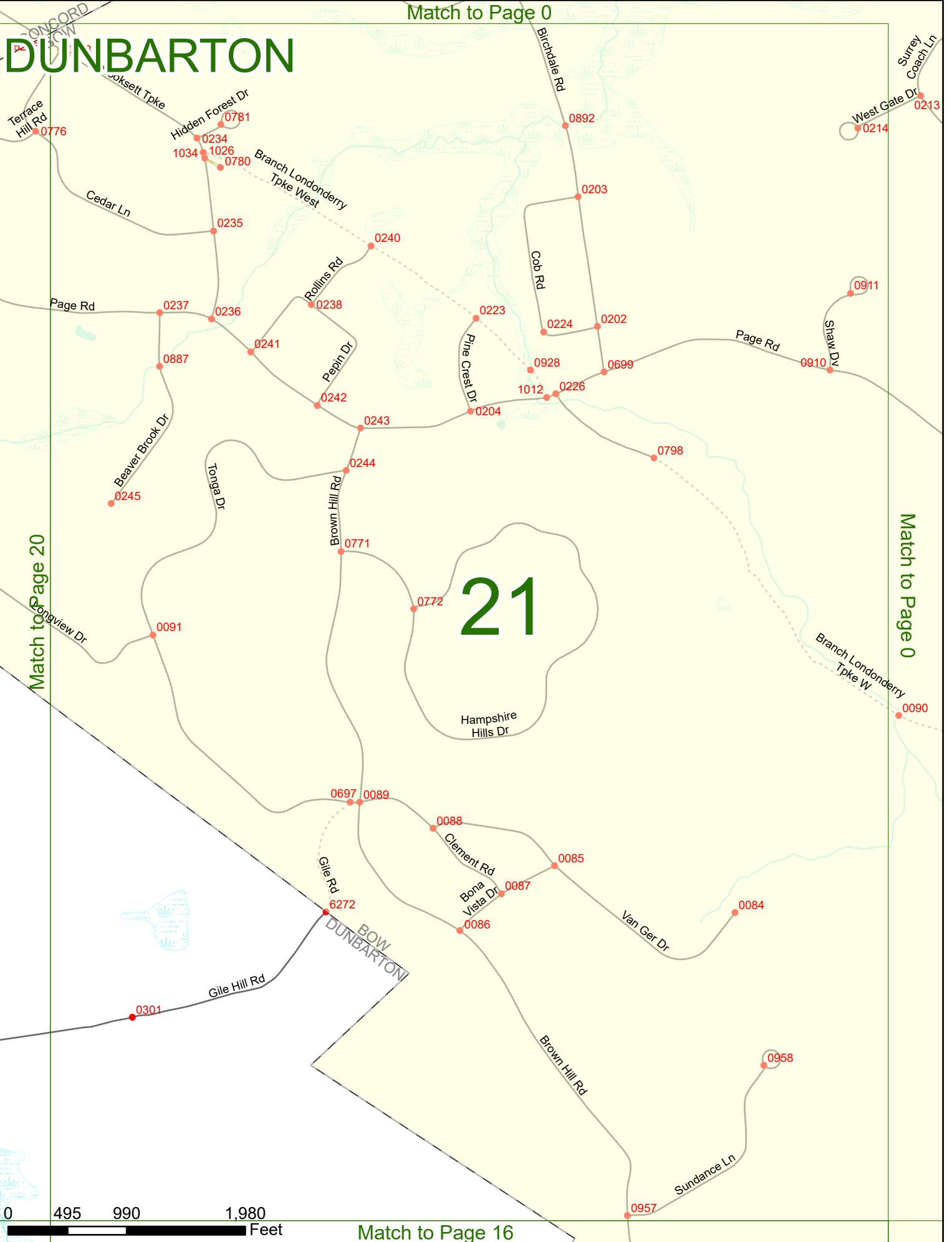
Match to Page 19

Match to Page 15



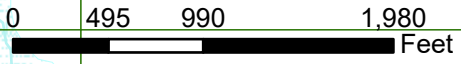
# DUNBARTON

Match to Page 0



Match to Page 20

Match to Page 0



Match to Page 16

Match to Page 0

89

# DUNBARTON

# 22

Match to Page 0

Match to Page 23

0055

0053

Farrington Corner Rd

Elizabeth Ln

0879

0878

0024

Brockway Rd

Jewett Rd

New Rd

South Rd

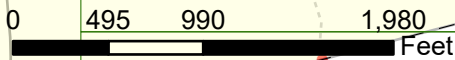
0001

0722

Old South Rd

6246

HOPKINTON  
DUNBARTON



Match to Page 18

Match to Page 0

# DUNBARTON



0037 Upper Straw Rd  
0847  
0846 Interstate 89 North  
0036

0028  
0029 Buckingham Ln

0035 Lower Straw Rd

Farrington Corner Rd

Match to Page 22

# 23

Match to Page 0

0026  
0027 Brookway Rd

Jewett Rd

0761  
6243 6733 Essex Rd Essex Dr

0025  
6245 HOPKINTON DUNBARTON

HOPKINTON BOW

Farrington Corner Rd

0270  
0393 6219 Farringtons Corner

BOW DUNBARTON

Evergreen Dr



Match to Page 19

Clinton St 13