



Maps and data sets are not guaranteed to be free from errors and omissions. Data is in a constant state of update and correction by various groups and agencies. Information displayed on this map is the best available at the time of publication.

2025 Nodal Reference Bookmap

LEGEND



NHDOT will accept crash locations based on the State of NH Uniform Police Traffic Accident Report.

Crash occurred on:

Option 1 Street Address
 123 Main Street

Option 2 Route No and/or Distance from NESW Intesecting Road, Bridge,
 Street name Intersecting Street Town/County line
 Main Street 500 E Oak Street

Option 3 First Node Distance from First Node Second Node
 515 212 632

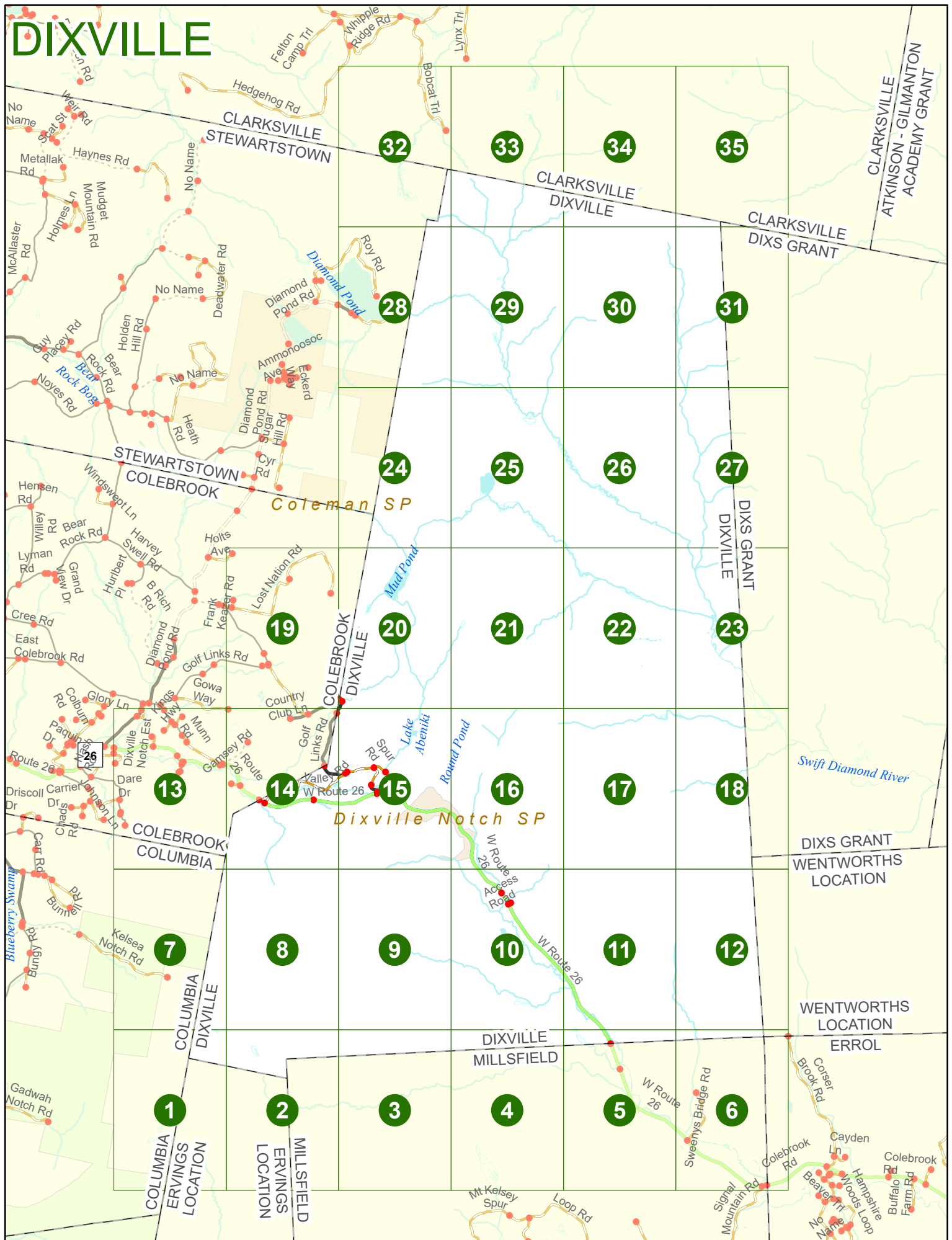
Option 4 Route No and/or Mile Marker on Interstate Only NESW Mile (Marker)
 Street name
 189S 700 feet S 36.8

Option 3 – Example

Street Name Loudon Road
First Node 803
Distance from First Node 318 Ft
Second Node 813



DIXVILLE



Match to Page 7

DIXVILLE

COLUMBIA
DIXVILLE

DIXVILLE
ERVINGS LOCATION

1

COLUMBIA
ERVINGS LOCATION

Match to Page 0

Match to Page 2

*Nash Stream
Forest*

0 495 990 1,980 Feet

Match to Page 0

DIXVILLE



DIXVILLE
MILLSFIELD

DIXVILLE
ERVINGS LOCATION

2

Match to Page 3

Match to Page 1

MILLSFIELD
ERVINGS LOCATION

DIXVILLE

DIXVILLE
MILLSFIELD

Match to Page 2

Match to Page 4

3

DIXVILLE

DIXVILLE
MILLSFIELD

Match to Page 3

Match to Page 5

4



Match to Page 11

DIXVILLE

W Route 26

6045 DIXVILLE
MILLSFIELD

0002

26

5

W Route 26

Match to Page 4

Match to Page 6

0 495 990 1,980 Feet

Match to Page 0

DIXVILLE

DIXVILLE
MILLSFIELD

WENTWORTHS
LOCATION
ERROL

6284

Corsier Brook Rd

Match to Page 5

6

Match to Page 0

MILLSFIELD
ERROL

0028

Sweenys Bridge Rd

0027

W Route 26

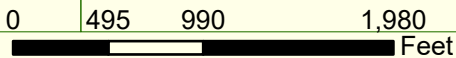
26

Colebrook Rd

0033

6005

Signal
Mountain Rd



DIXVILLE

7

Match to Page 0

Match to Page 8

Nash Stream
Forest

Kelsea Notch Rd

0351

COLUMBIA
DIXVILLE

0 495 990 1,980 Feet

Match to Page 1



Match to Page 14

DIXVILLE

COLLIN
DIXVIL

Match to Page 7

8

Match to Page 9

0 495 990 1,980 Feet


Match to Page 2

DIXVILLE

Match to Page 8

Match to Page 10

9



Match to Page 16

DIXVILLE

W Route 26

0003

Access
Road

0014

0002

26

W Route 26

10

Match to Page 9

Match to Page 11

0 495 990 1,980 Feet

Match to Page 4

DIXVILLE


11

Match to Page 10

Match to Page 12

W Route 26

26



Match to Page 5

Match to Page 18

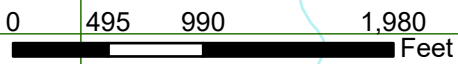
DIXVILLE

12

Match to Page 11

Match to Page 0

WENTWORTHS LOCATION
DIXVILLE



Match to Page 6

DIXVILLE

Match to Page 0

Gowa Way

0857

0212

0211

0809

0207

0209

0208

0210

0005

0831

0842

Dixville Notch Est

0832

26

Munn Rd

Route 26

0213

Nash Rd

0214

Green Mountain Dr

0215

0853

Route 26

0010

0855

0009

0008

0345

0206

0003

0002

Gamsey Rd

Roaring Brook Rd

Match to Page 1

Dare Dr 0702

Lewis Rd 0825

0826

0016

13

Match to Page 14

0854

COLEBROOK
COLUMBIA

COLEBROOK
DIXVILLE
COLUMBIA
DIXVILLE

0 495 990 1,980 Feet

Match to Page 7

Gowa Way 0857

Match to Page 19

DIXVILLE

0006 Country Club Ln 0007

6047

0004

Gamsey Rd

Munn Rd 0206
0002
0003

Golf Links Rd

6078

Cold Spring Rd

0015

Match to Page 13

Route 26

Balsams Brook Dr 0854 0803

14

Valley Rd

Match to Page 15

0011

W Route 26

0012

6048

0017

26

COLUMBIA
DIXVILLE

0 495 990 1,980 Feet

Match to Page 8

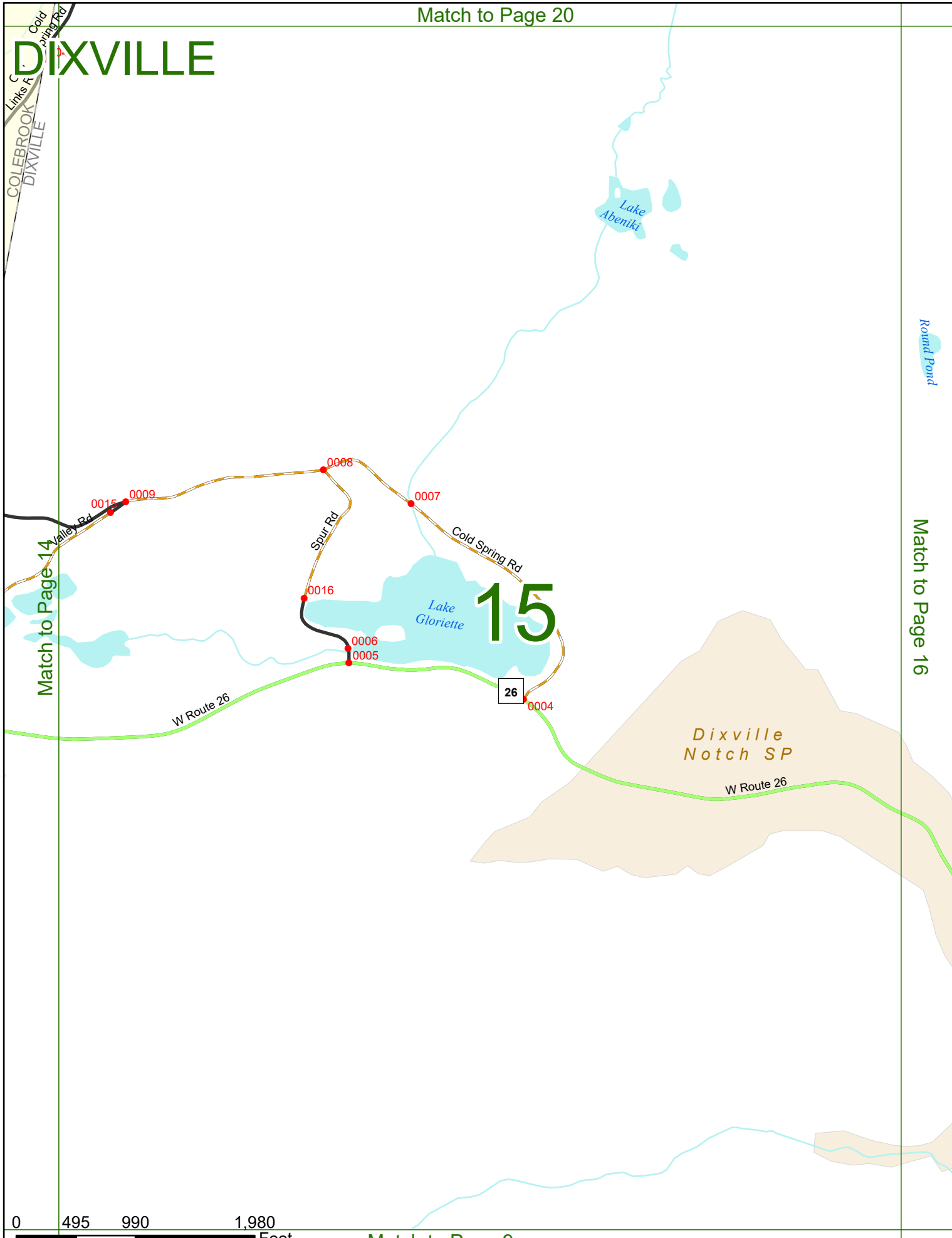
DIXVILLE

Links R
Cold Spring Rd
COLEBROOK
DIXVILLE

Round Pond

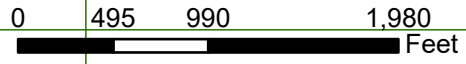
Match to Page 16

Match to Page 14



15

Dixville
Notch SP



DIXVILLE

Round Pond

Match to Page 15


Match to Page 17

16


Dixville Notch SP

26

W Route 26



DIXVILLE



Match to Page 16

17

Match to Page 18

Match to Page 23

DIXVILLE

Swift Diamond River

18

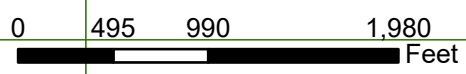
DIXS GRANT
DIXVILLE

Match to Page 0

Match to Page 17

DIXS GRANT
WENTWORTHS LOCATION

WENTWORTHS
LOCATION
DIXVILLE



Match to Page 12

DIXVILLE

Holts Ave

Lost Nation Rd

0070

0320

0744

0069

Lost Nation Rd

0743

Match to Page 0

19

Frank Keazer

0013

0883

0012

0011

Golf Links Rd

Match to Page 20

COLEBROOK
DIXVILLE

6046

0510

Cold Spring Rd

Gowa Way 495 990

1,980

Feet

Match to Page 14

Match to Page 24

DIXVILLE

Lost Nation Rd

Match to Page 19

COLEBROOK
DIXVILLE

20

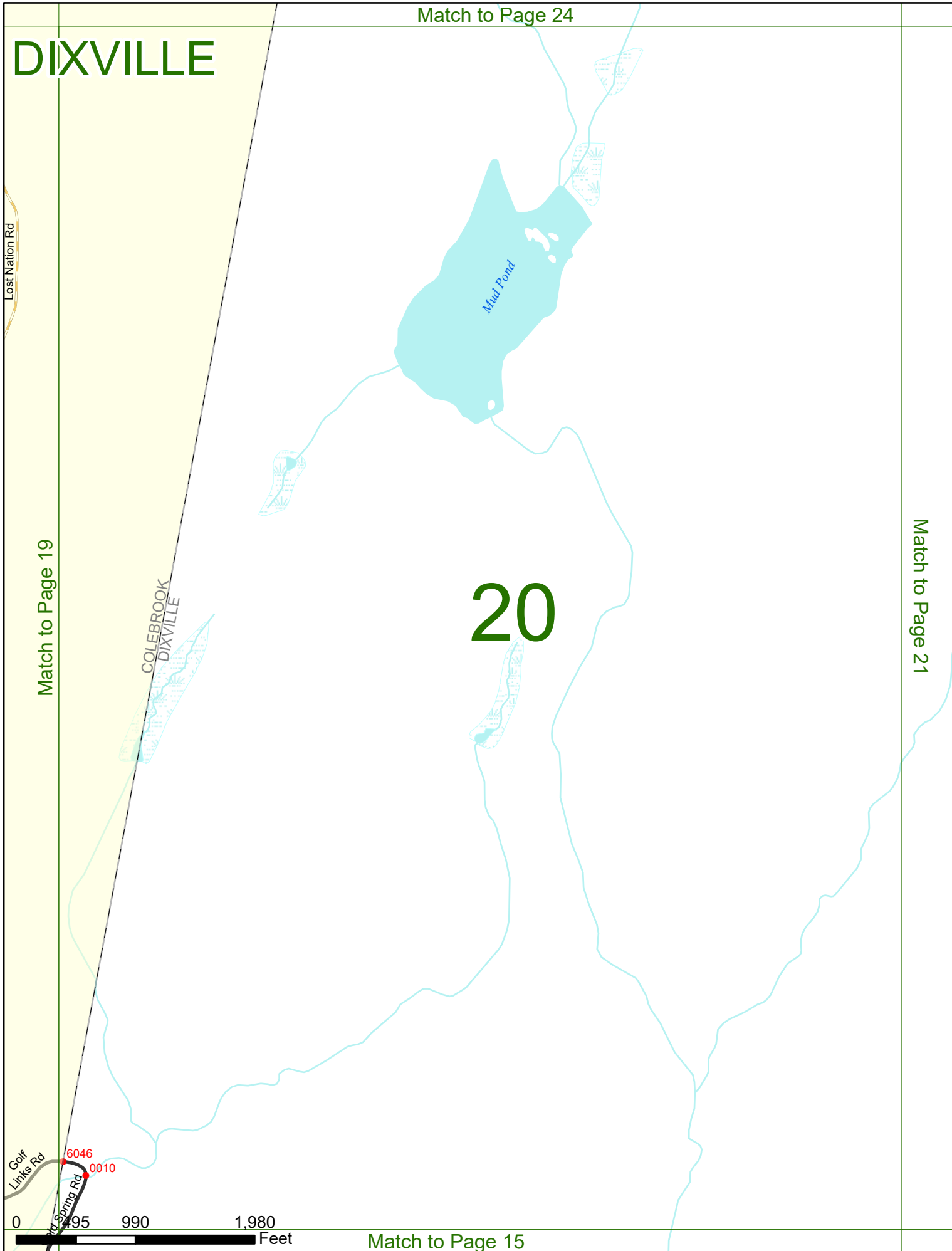
Mud Pond

Match to Page 21

Golf Links Rd
6046
Spring Rd
0010

0 990 1,980 Feet

Match to Page 15

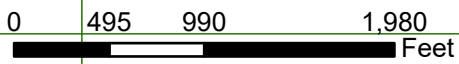


DIXVILLE

21

Match to Page 20

Match to Page 22



Match to Page 16

DIXVILLE

22

Match to Page 21

Match to Page 23



Match to Page 27

DIXVILLE

Match to Page 22

23

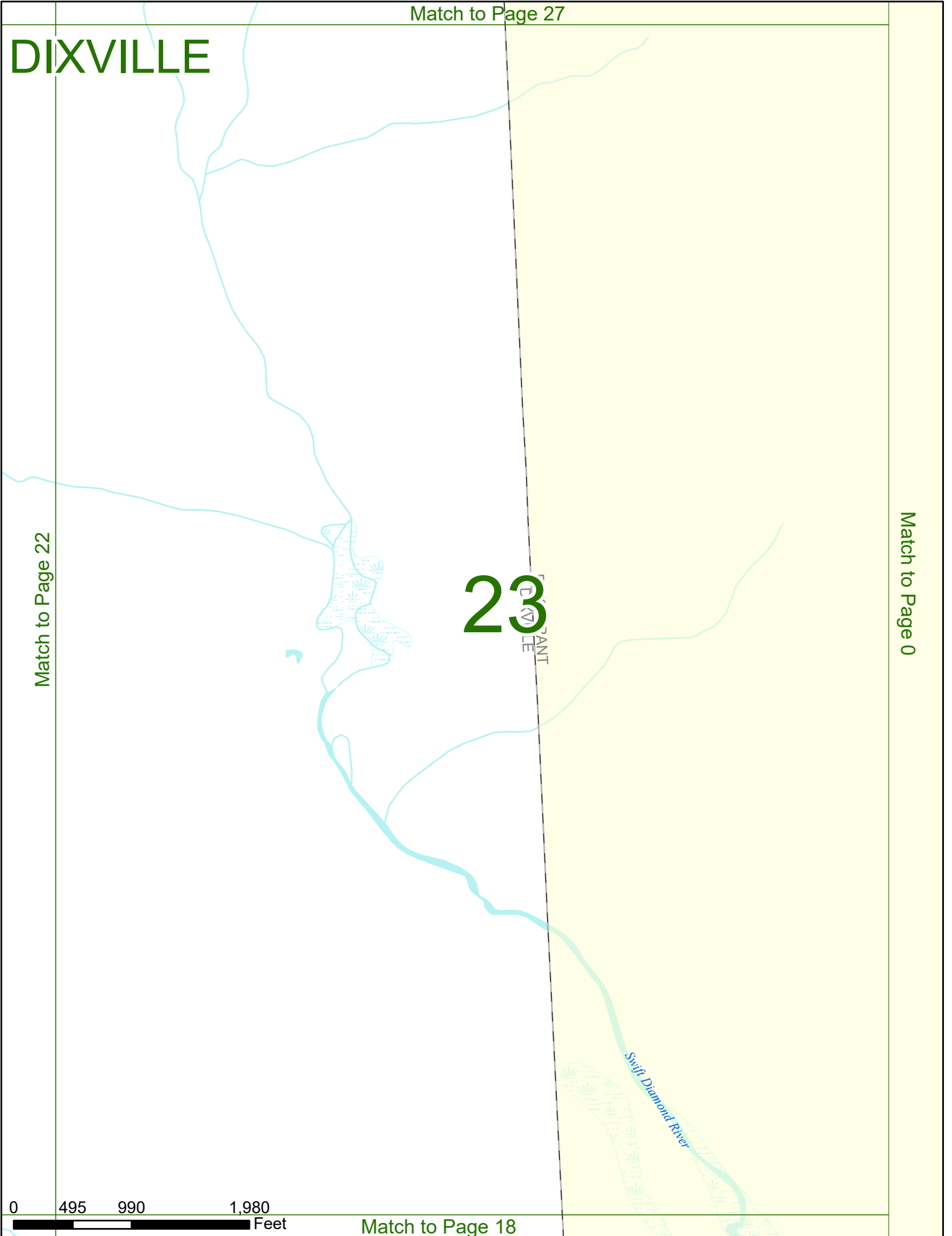
FRANKLIN COUNTY
DIXVILLE

Match to Page 0

0 495 990 1,980 Feet

Match to Page 18

Swift Diamond River



DIXVILLE

Coleman SP

STEWARTSTOWN
DIXVILLE

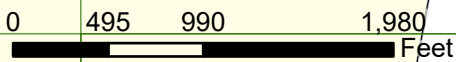
24

Match to Page 0

Match to Page 25

STEWARTSTOWN
COLEBROOK

COLEBROOK
DIXVILLE



Match to Page 29

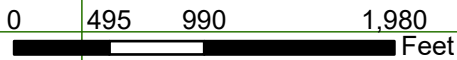
DIXVILLE

Match to Page 24

Match to Page 26

25

Nathan Pond



Match to Page 21

DIXVILLE

26

Match to Page 25

Match to Page 27



Match to Page 22


Match to Page 31

DIXVILLE

Match to Page 26

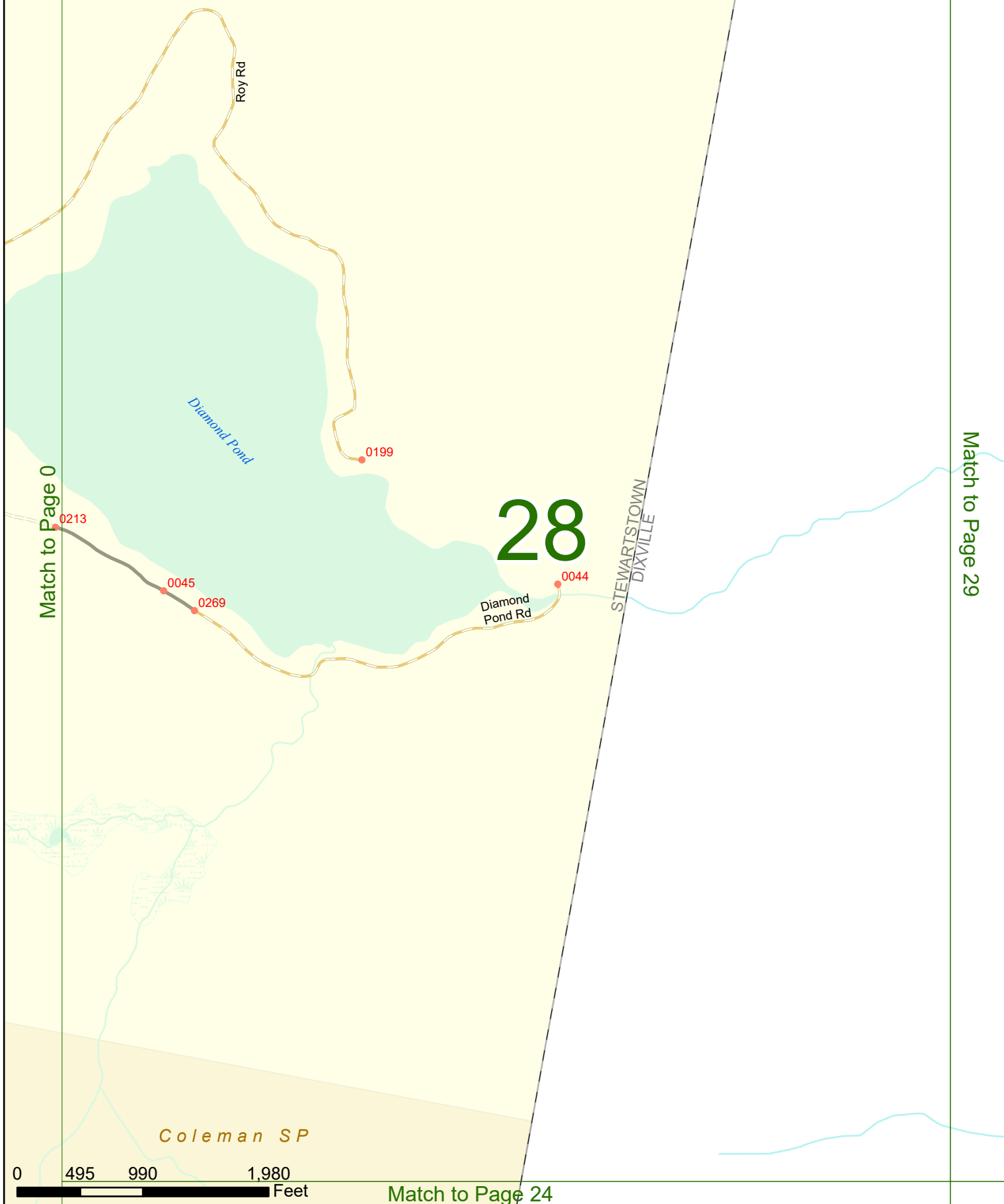
Match to Page 0

27
DIXVILLE
ANT



Match to Page 23

DIXVILLE



Match to Page 29

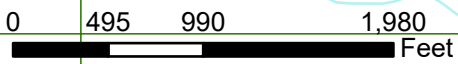
Match to Page 33

DIXVILLE

29

Match to Page 28

Match to Page 30



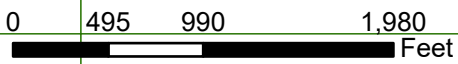
Match to Page 25

DIXVILLE

Match to Page 29

Match to Page 31

30



Match to Page 26

DIXVILLE

Match to Page 35

CLARKSVILLE
DIXS GRANT

Match to Page 30

DIXS GRANT
DIXVILLE

31

Match to Page 0

0 495 990 1,980 Feet

Match to Page 27

Match to Page 0

DIXVILLE

Heq

Match to Page 0

32

Match to Page 33

CLARKSVILLE
STEWARTSTOWN

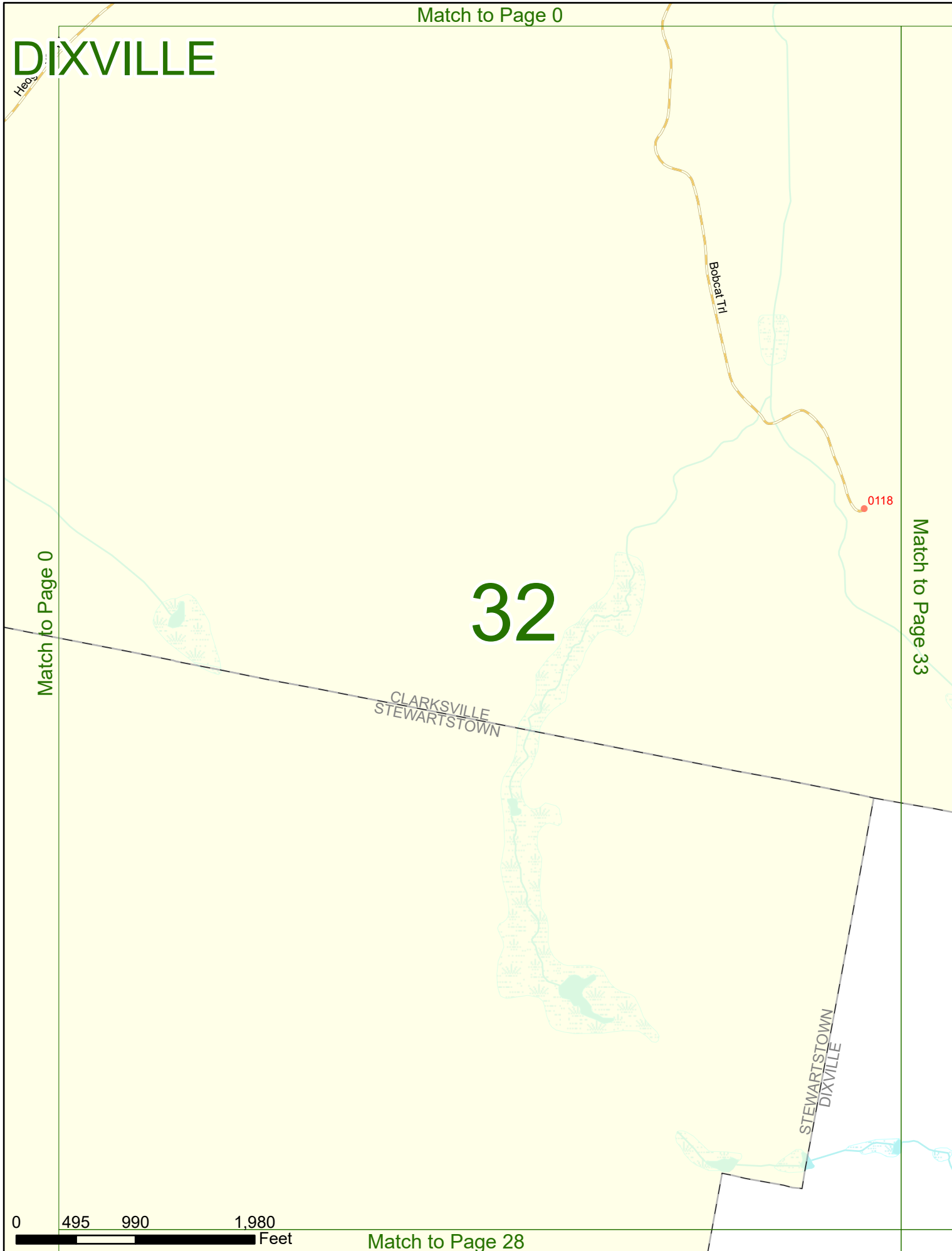
STEWARTSTOWN
DIXVILLE

Bobcat Trl

0118

0 495 990 1,980 Feet

Match to Page 28



DIXVILLE


33

0118

Match to Page 32

Match to Page 34

CLARKSVILLE
DIXVILLE



Match to Page 29

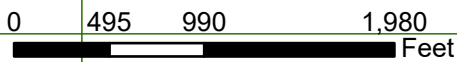
DIXVILLE

34

Match to Page 33

Match to Page 35

CLARKSVILLE
DIXVILLE



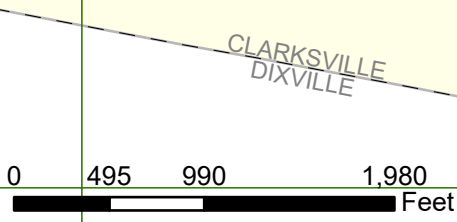
Match to Page 0

DIXVILLE

35

Match to Page 34

Match to Page 0



Match to Page 31

CLARKSVILLE
DIXVILLE

CLARKSVILLE
DIXS GRANT