



Maps and data sets are not guaranteed to be free from errors and omissions. Data is in a constant state of update and correction by various groups and agencies. Information displayed on this map is the best available at the time of publication.

# 2025 Nodal Reference Bookmap

## LEGEND



NHDOT will accept crash locations based on the State of NH Uniform Police Traffic Accident Report.

Crash occurred on:

**Option 1**     Street Address  
                   123 Main Street

**Option 2**     Route No and/or     Distance from             NESW             Intesecting Road, Bridge,  
                   Street name             Intersecting Street                                     Town/County line  
                   Main Street                    500                                     E                    Oak Street

**Option 3**     First Node                    Distance from First Node                    Second Node  
                   515                                    212                                    632

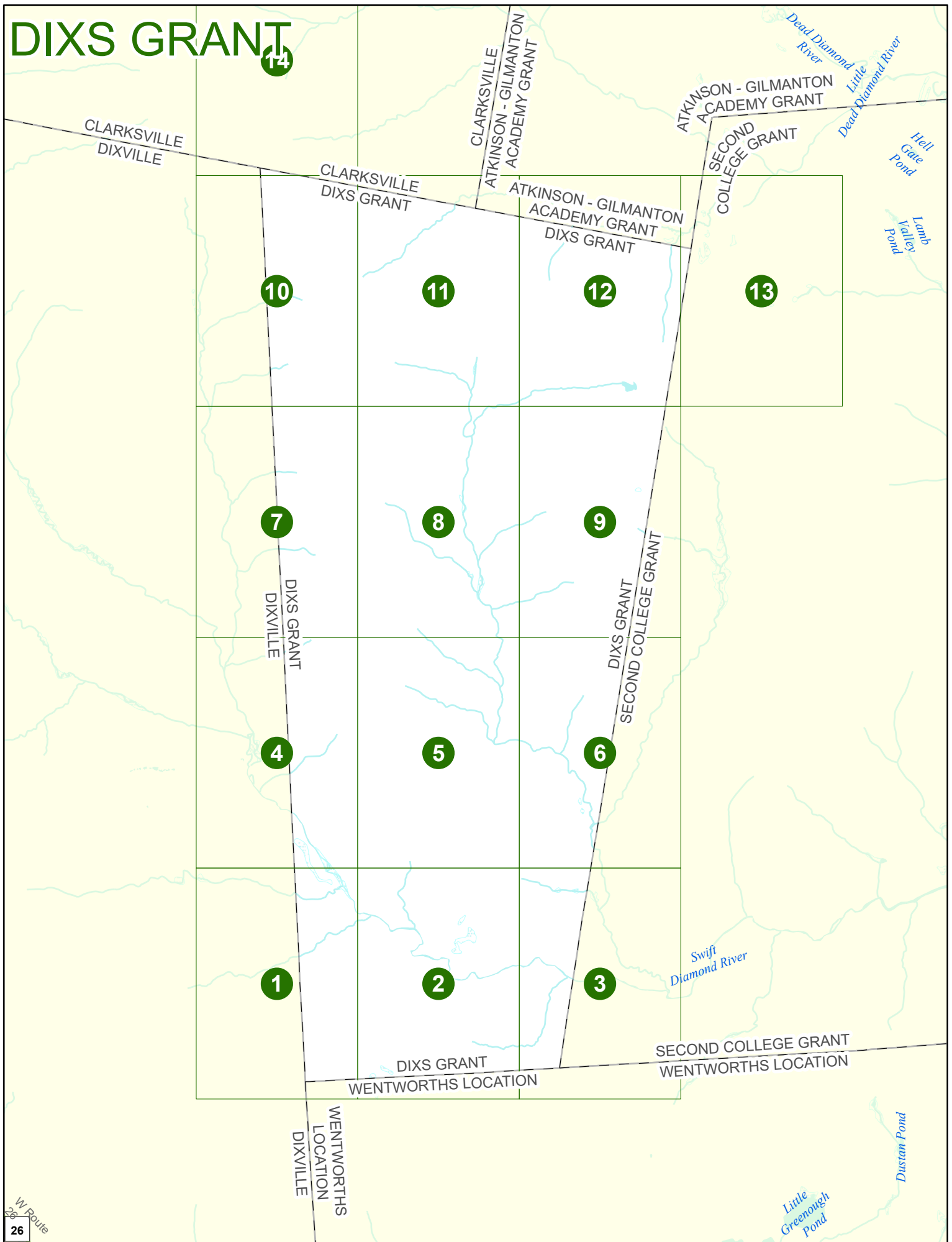
**Option 4**     Route No and/or     Mile Marker on Interstate Only     NESW     Mile (Marker)  
                   Street name  
                   189S                    700 feet                                    S                    36.8

**Option 3 – Example**

Street Name                    Loudon Road  
First Node                        803  
Distance from First Node       318 Ft  
Second Node                    813



# DIXS GRANT



Match to Page 4

# DIXS GRANT

Match to Page 0

Match to Page 2

# 1

DIXS GRANT  
DIXVILLE

Swift Diamond River

DIXS GRANT  
WENTWORTHS LOCATION

WENTWORTHS  
LOCATION  
DIXVILLE

0 495 990 1,980 Feet

Match to Page 0

Match to Page 5

# DIXS GRANT

Match to Page 1

Match to Page 3

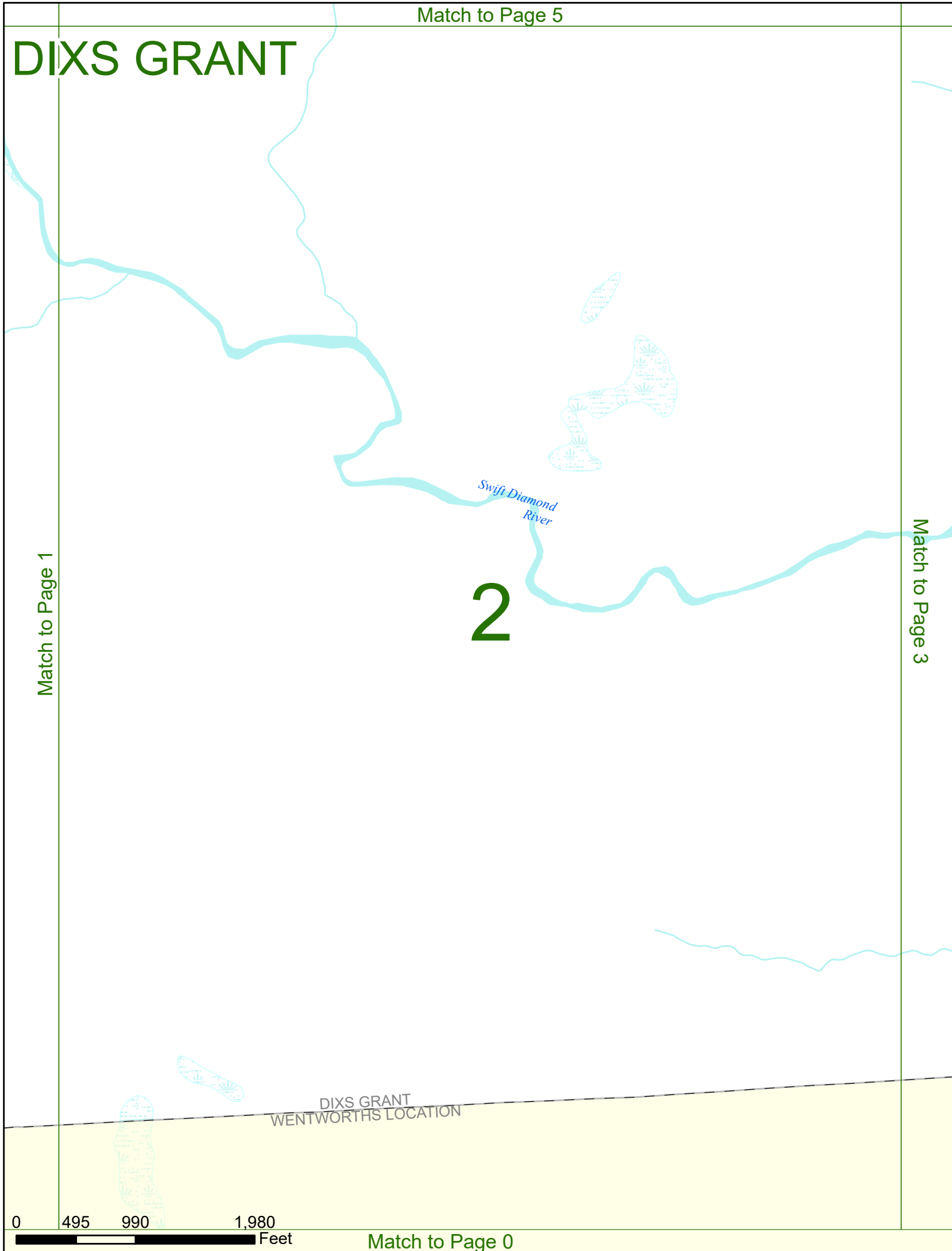
# 2

*Swift Diamond River*

DIXS GRANT  
WENTWORTHS LOCATION

0 495 990 1,980 Feet

Match to Page 0



Match to Page 6

# DIXS GRANT

Match to Page 2

Match to Page 0

# 3

*Swift Diamont River*

DIXS GRANT  
SECOND COLLEGE GRANT

DIXS GRANT  
WENTWORTHS LOCATION

SECOND COLLEGE GRANT  
WENTWORTHS LOCATION

0 495 990 1,980 Feet

Match to Page 0

Match to Page 7

# DIXS GRANT

Match to Page 0

# 4

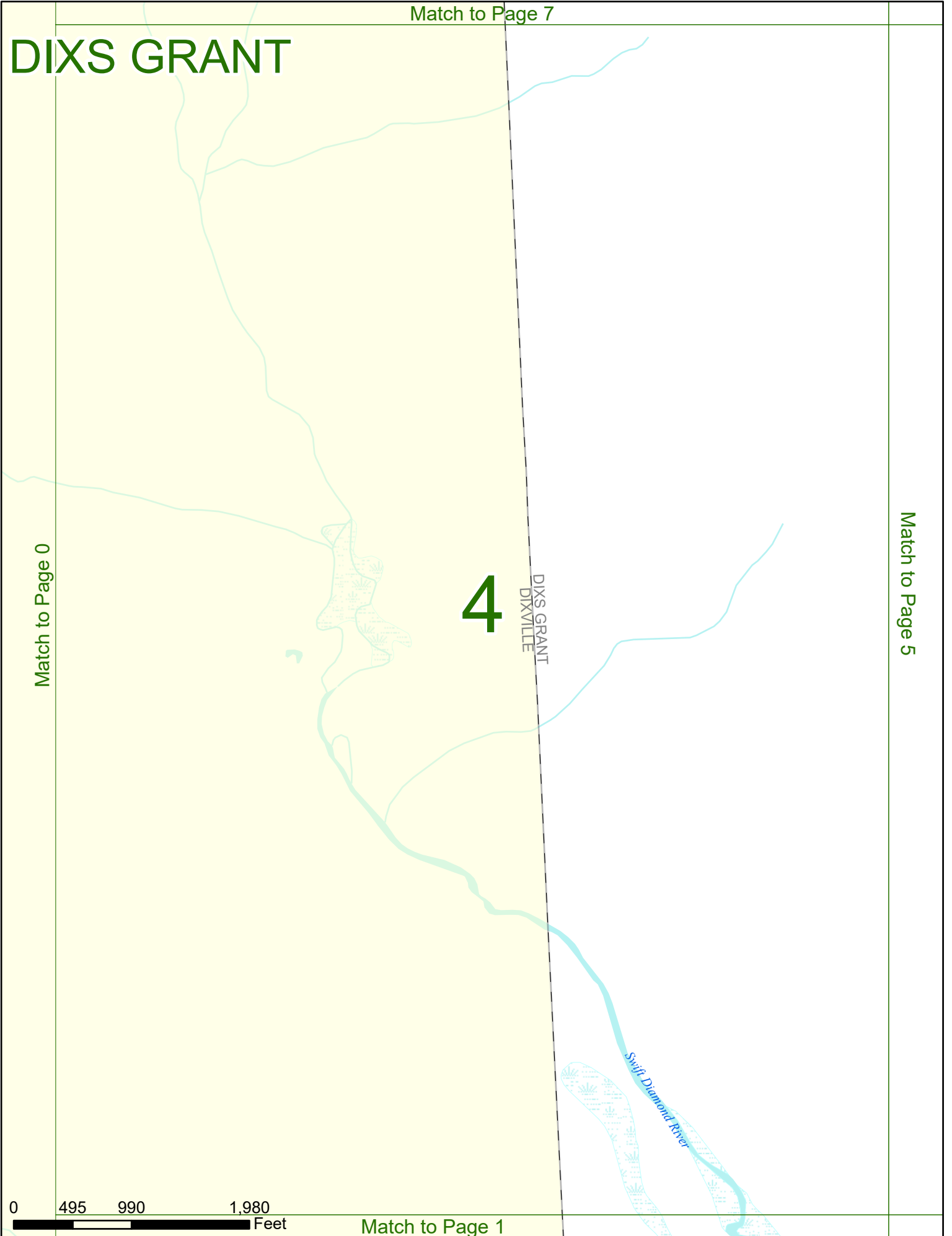
DIXS GRANT  
DIXVILLE

Match to Page 5

0 495 990 1,980 Feet

Match to Page 1

*Swift Diamond River*



Match to Page 8

# DIXS GRANT

Match to Page 4

Match to Page 6

5

0 495 990 1,980 Feet

Match to Page 2



Match to Page 9

# DIXS GRANT

Match to Page 5

# 6

DIXS GRANT  
SECOND COLLEGE GRANT

Match to Page 0

0 495 990 1,980 Feet

Match to Page 3

Match to Page 10

# DIXS GRANT

Match to Page 0

Match to Page 8

7  
DIXS GRANT  
DIXVILLE

0 495 990 1,980 Feet

Match to Page 4

Match to Page 11

# DIXS GRANT


Match to Page 7

Match to Page 9

8

0 495 990 1,980 Feet

Match to Page 5



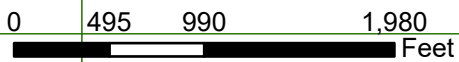
# DIXS GRANT

9

Match to Page 8

Match to Page 0

DIXS GRANT  
SECOND COLLEGE GRANT



Match to Page 6

# DIXS GRANT

Match to Page 14

CLARKSVILLE  
DIXS GRANT

Match to Page 0

DIXS GRANT  
DIXVILLE

# 10

Match to Page 11

0 495 990 1,980 Feet

Match to Page 7

Match to Page 0

# DIXS GRANT

CLARKSVILLE  
DIXS GRANT

CLARKSVILLE  
ATKINSON - GILMANTON  
ACADEMY GRANT

ATKINSON - GILMANTON  
ACADEMY GRANT  
DIXS GRANT

11

Match to Page 10

Match to Page 12

0 495 990 1,980 Feet

Match to Page 8

# DIXS GRANT

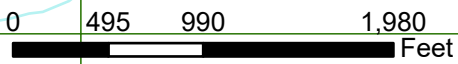
ATKINSON - GILMANTON  
ACADEMY GRANT  
DIXS GRANT

# 12

Match to Page 11

Match to Page 13

DIXS GRANT  
SECOND COLLEGE GRANT



Match to Page 0

# DIXS GRANT

ATKINSON - GILMANTON  
ACADEMY GRANT  
SECOND COLLEGE GRANT

Match to Page 12

DIXS GRANT  
SECOND COLLEGE GRANT

# 13

Match to Page 0

0 495 990 1,980 Feet

Match to Page 0



Match to Page 0

# DIXS GRANT

Match to Page 0

Match to Page 0

14

CLARKSVILLE  
DIXVILLE

0 495 990 1,980 Feet

Match to Page 10

CLARKSVILLE  
DIXS GRANT