



Maps and data sets are not guaranteed to be free from errors and omissions. Data is in a constant state of update and correction by various groups and agencies. Information displayed on this map is the best available at the time of publication.

# 2025 Nodal Reference Bookmap

## LEGEND



NHDOT will accept crash locations based on the State of NH Uniform Police Traffic Accident Report.

Crash occurred on:

**Option 1**     Street Address  
                   123 Main Street

**Option 2**     Route No and/or     Distance from             NESW             Intesecting Road, Bridge,  
                   Street name             Intersecting Street                                     Town/County line  
                   Main Street                     500                     E                     Oak Street

**Option 3**     First Node                     Distance from First Node                     Second Node  
                   515                                     212                                     632

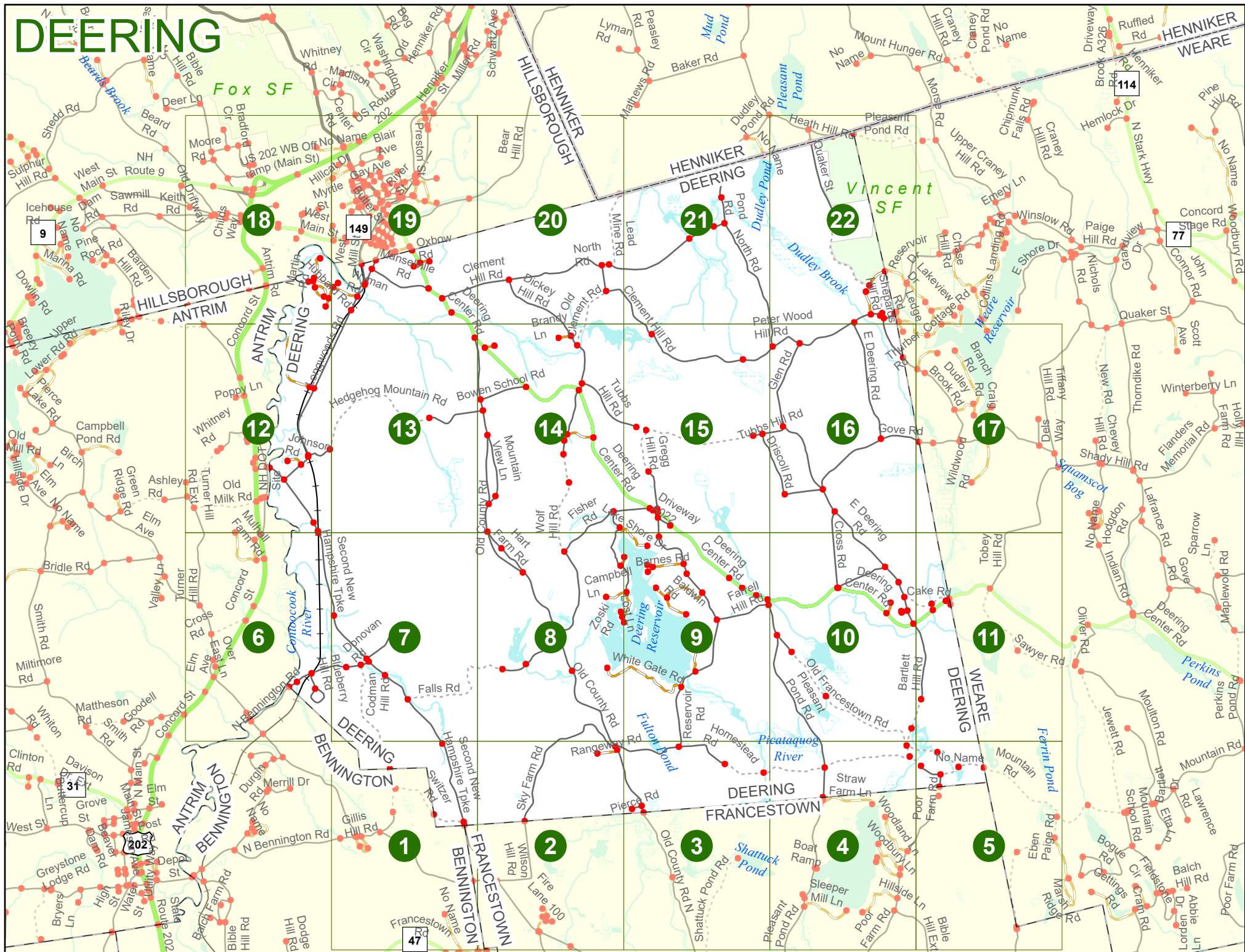
**Option 4**     Route No and/or             Mile Marker on Interstate Only             NESW             Mile (Marker)  
                   Street name  
                   189S                                     700 feet                                     S                     36.8

**Option 3 – Example**

Street Name                     Loudon Road  
First Node                             803  
Distance from First Node             318 Ft  
Second Node                             813



# DEERING



# DEERING

Match to Page 7

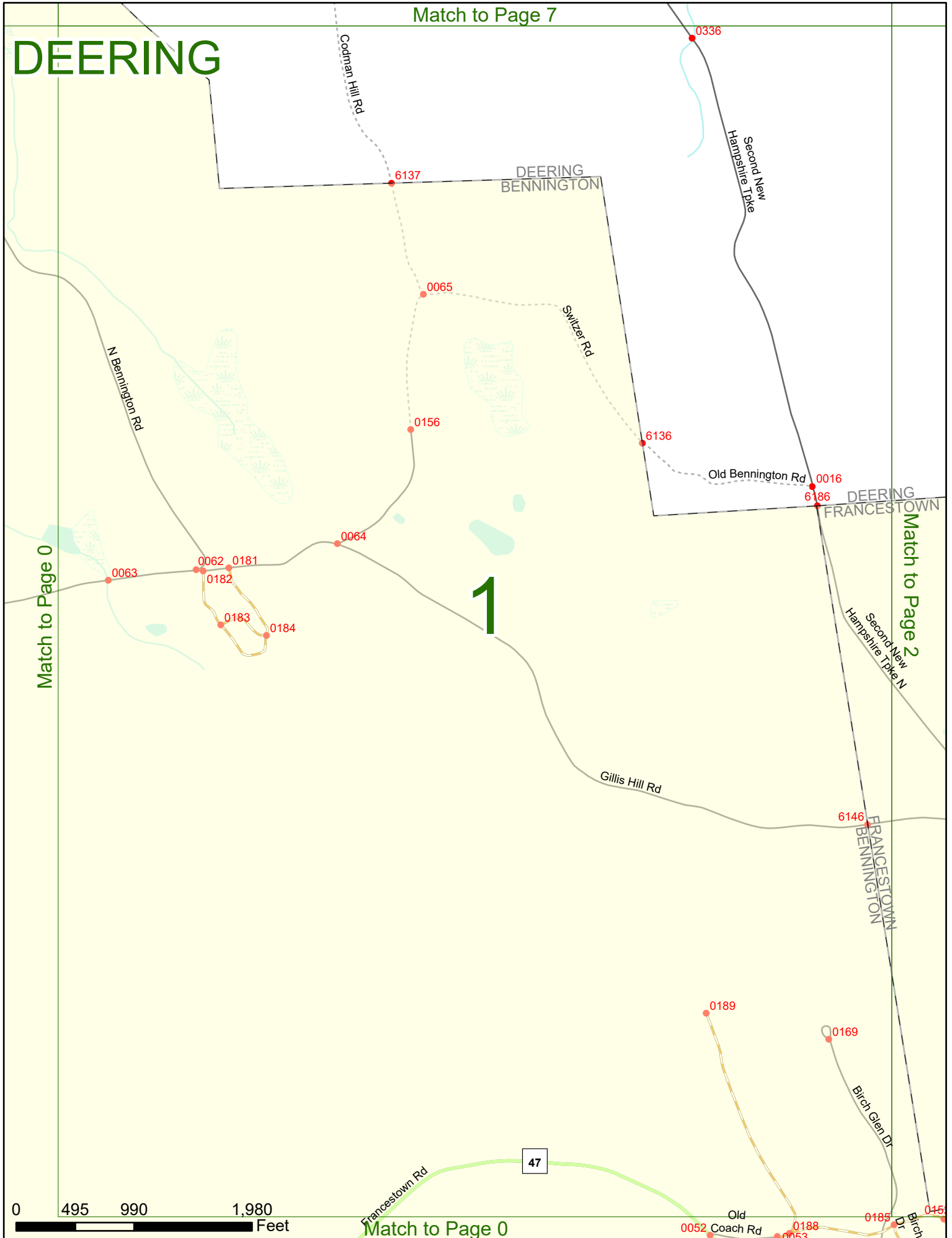
Match to Page 0

Match to Page 2

Match to Page 0

# 1

0 495 990 1,980 Feet



Match to Page 8

# DEERING

0015 Rangeway Rd  
0014 Reservoir Rd  
0013  
Old Church Rd

Pierce Rd  
00

DEERING  
FRANCESTOWN

# 2

Match to Page 3

Match to Page 1

6185

Wilson Hill Rd

6146 Gillis Hill Rd 0124

Second New  
Hampshire Tpke N

Fire Lane 100 0178  
Fire Lane 101 0145  
0147 0144 0146

Tory Pines Rd  
School House Rd

0143  
0122

0192

0 495 990 1,980 Feet

Match to Page 0

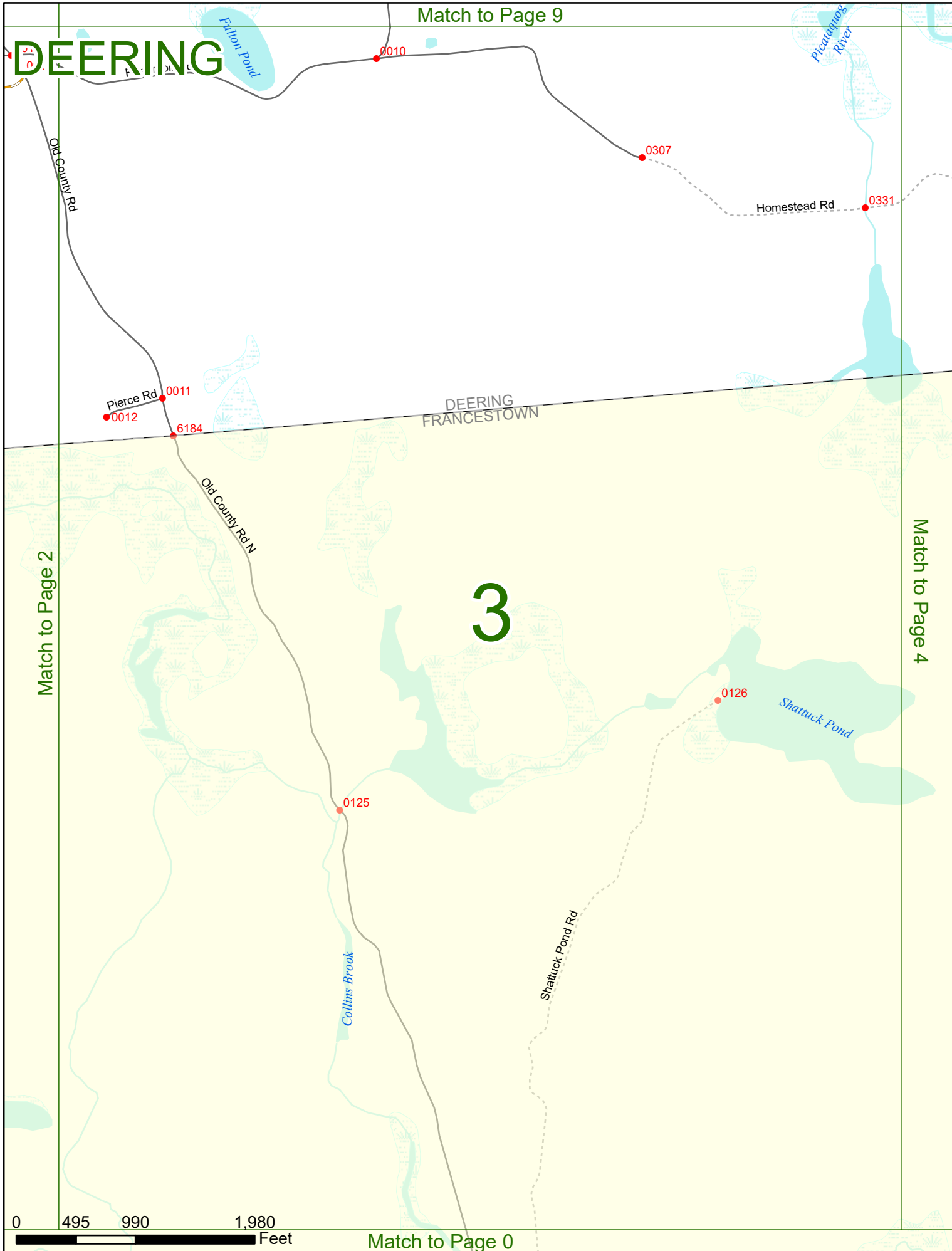
FRANCESTOWN  
BENNINGTON

Birch Glen Dr

Hill  
0155

Match to Page 9


# DEERING



Match to Page 2

Match to Page 4

# 3



Match to Page 0

Match to Page 10

# DEERING

Picotaugoo

0006 Old  
Francestown Rd  
0004 Bartlett  
Hill Rd  
0306

Homestead Rd

0009

0331

DEERING  
FRANCESTOWN

6183  
0131

Straw Farm Ln

0132

# 4

0137

Woodland Ln

Match to Page 3

Pleasant Pond Rd

Match to Page 5

Poor Farm Rd

0138

0133

Loon  
Way

Woodbury Ln

Boat Ramp  
0127 0128

0219

East  
Shore Ln

Pleasant Pond

0134

0139

0135

0197

0196

Kee  
Mountain Ln

Hillside Ln

0136

0141

Sleeper Mill Ln

0177

0140

0129

Poor Farm Rd

Bible Hill Ext

0 495 990 1,980 Feet

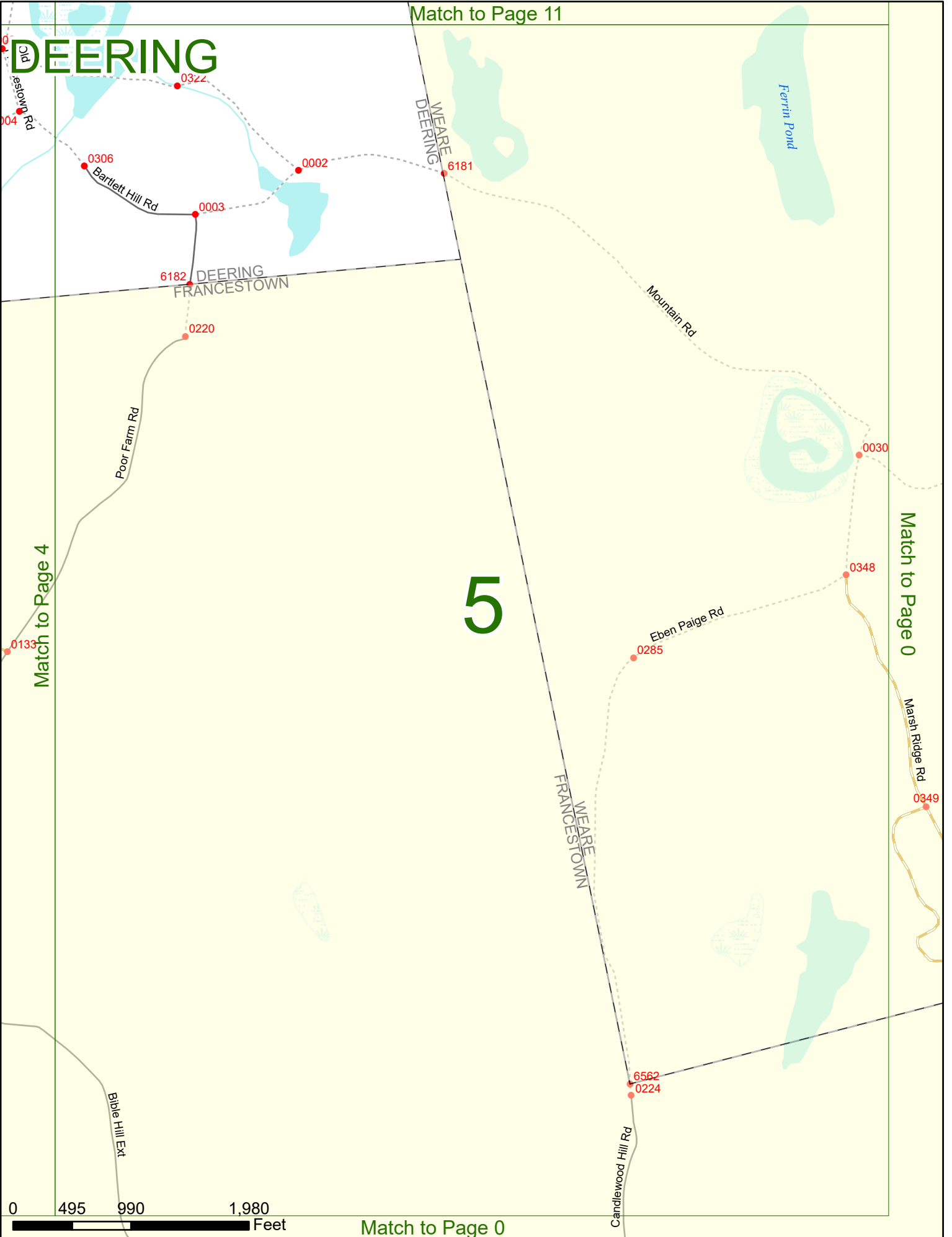
Match to Page 0



Match to Page 11

# DEERING

# 5



Match to Page 4

Match to Page 0

0 495 990 1,980 Feet

Match to Page 0



# DEERING

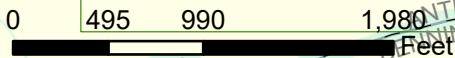
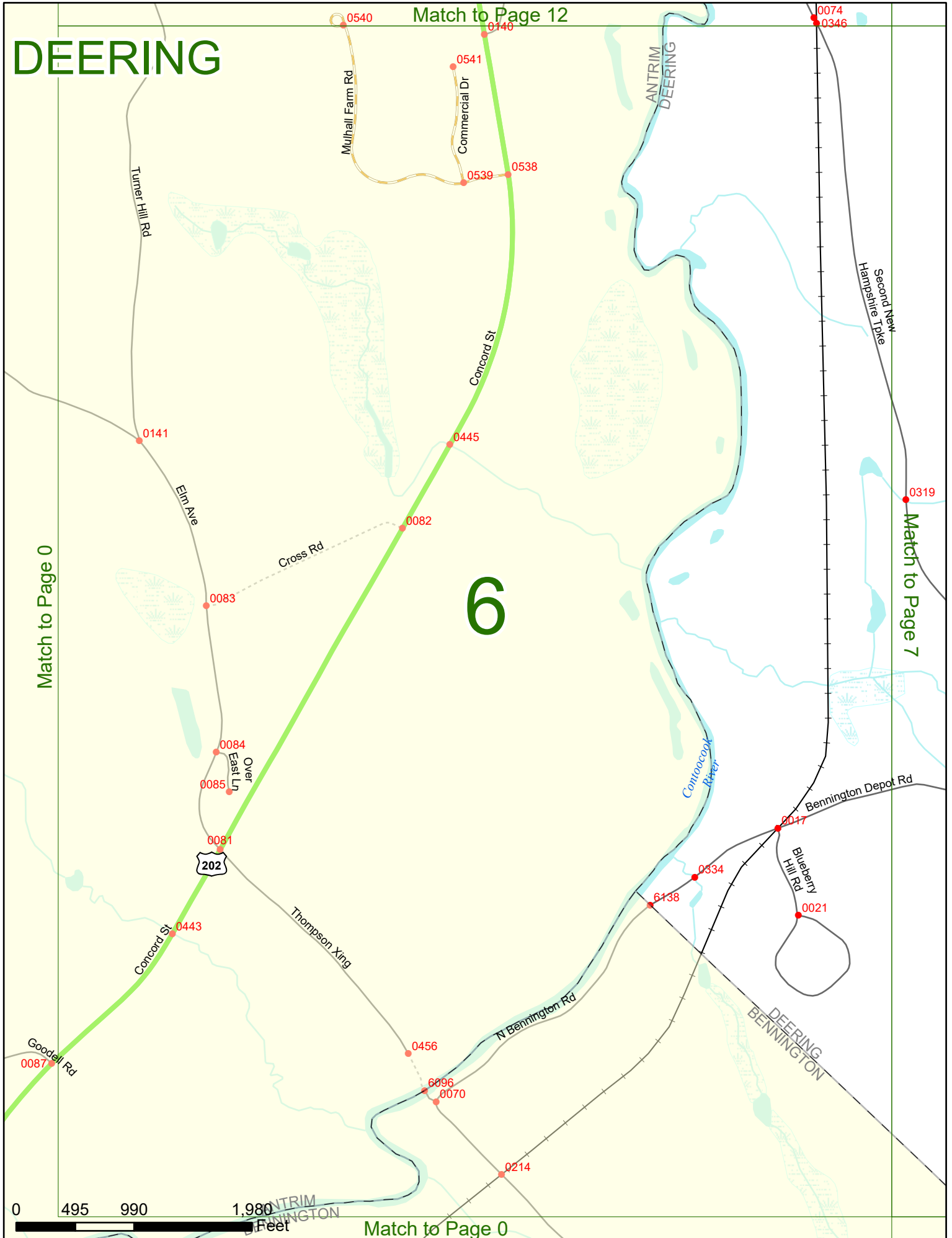
Match to Page 12

Match to Page 0

Match to Page 7

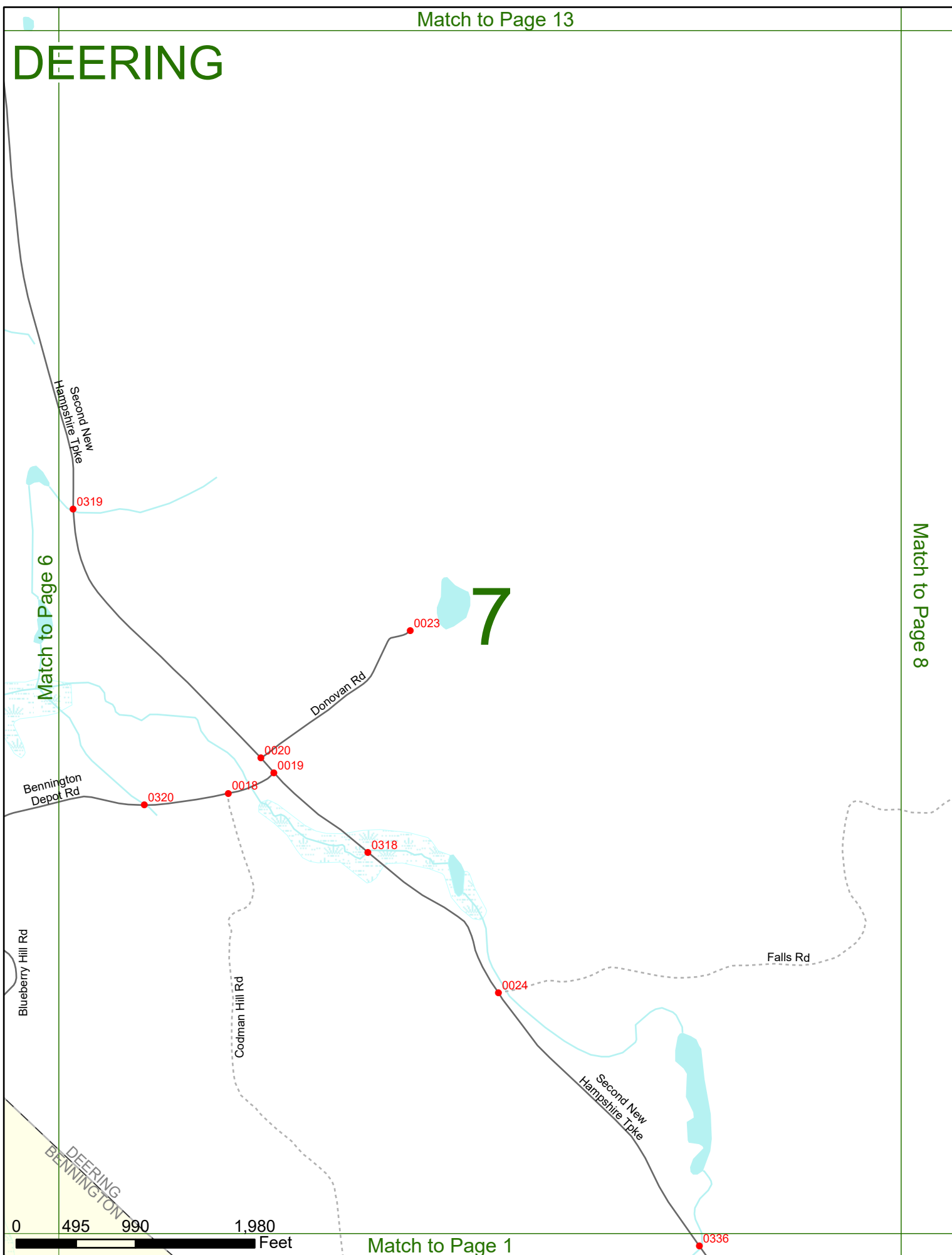
Match to Page 0

# 6




# DEERING

Match to Page 8



Match to Page 6

# 7



Match to Page 1

DEERING  
BENNINGTON

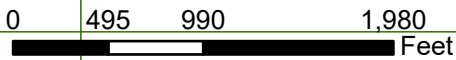
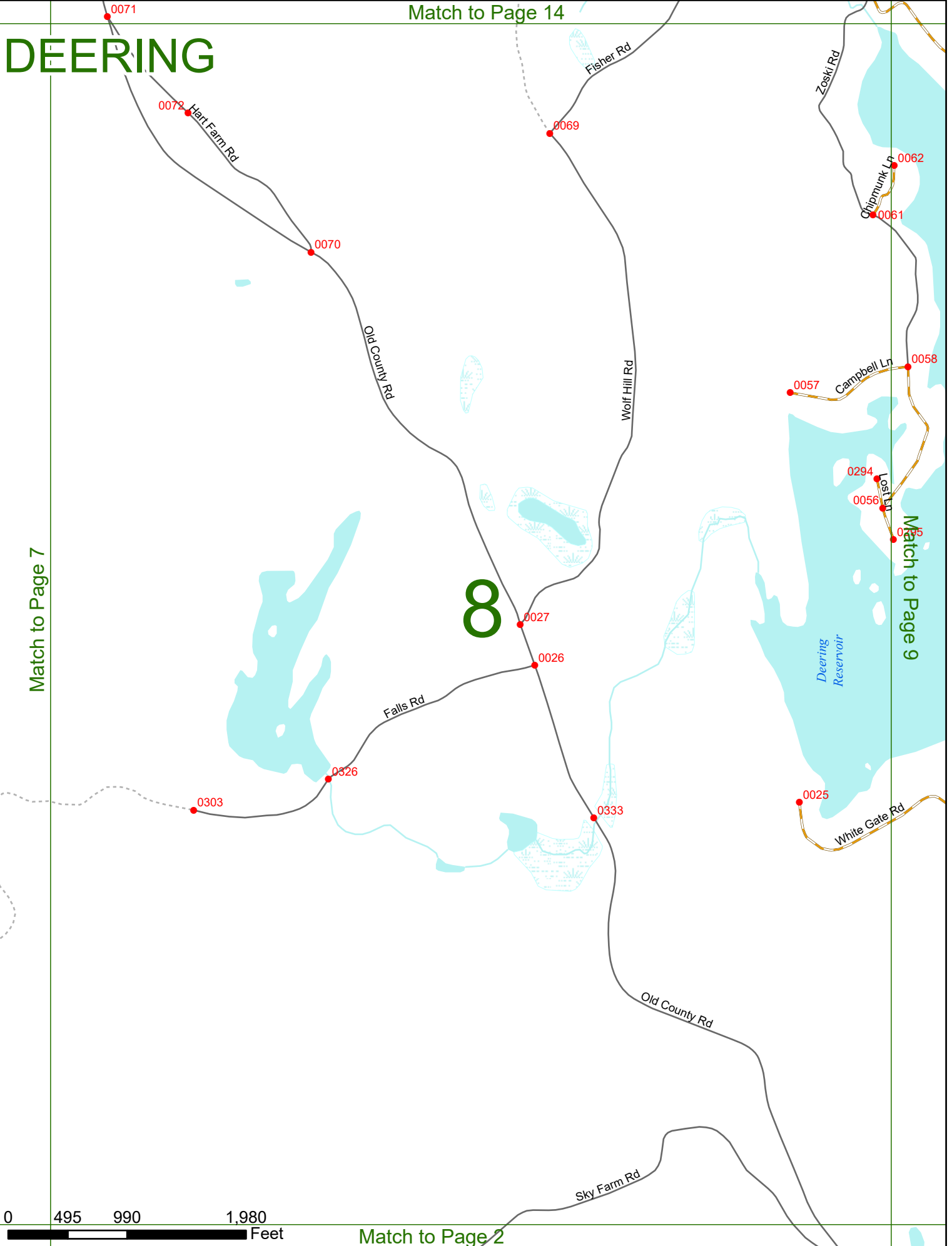
# DEERING

Match to Page 14

Match to Page 7

Match to Page 9

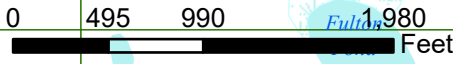
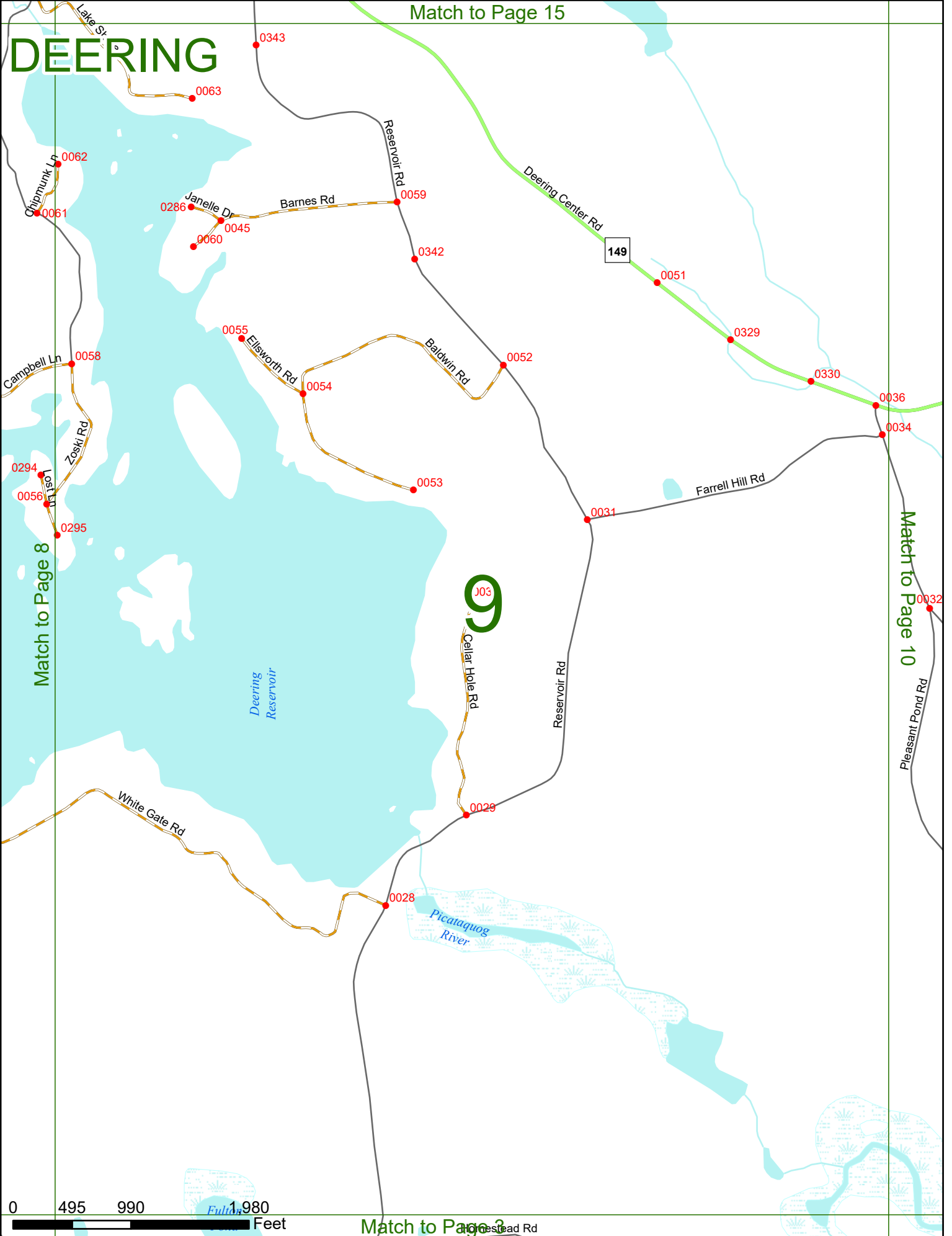
# 8



Match to Page 2

# DEERING

Match to Page 15

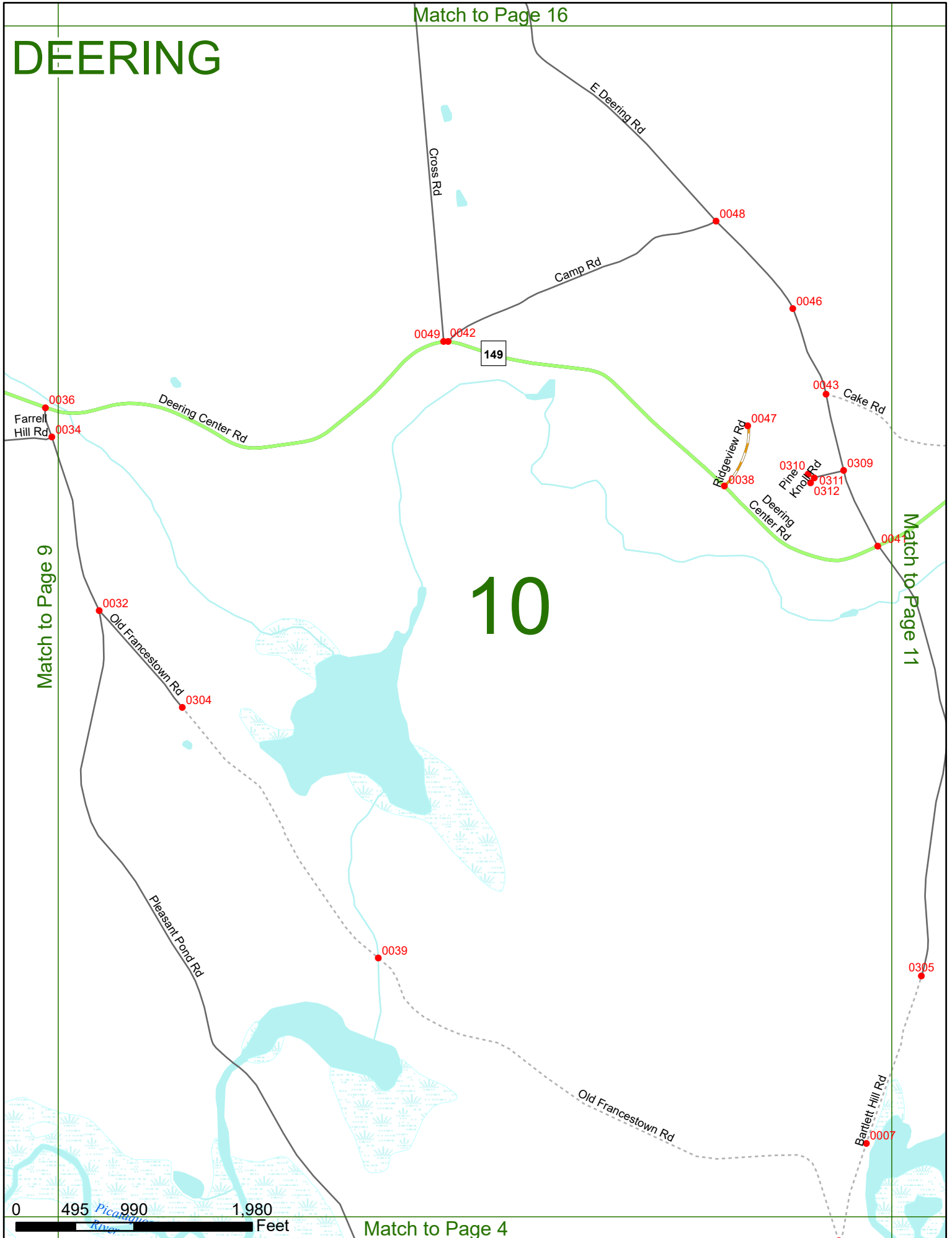


Match to Page 3

Match to Page 16

# DEERING

# 10



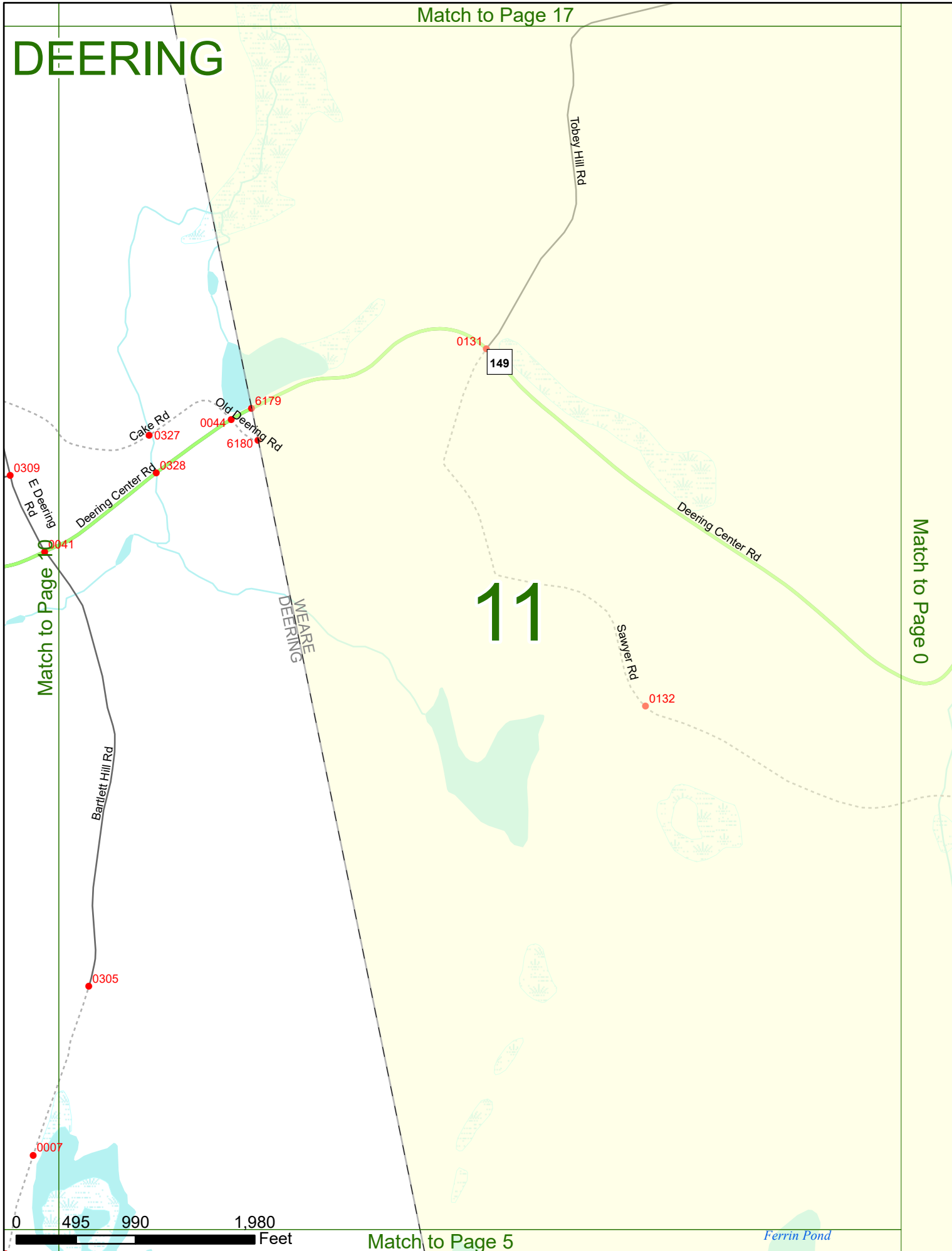
Match to Page 9

Match to Page 11

0 495 990 1,980 Feet

Match to Page 4

# DEERING



# 11



Ferrin Pond

0309  
E Deering Rd  
041  
Deering Center Rd  
0328  
Coke Rd  
0327  
Old Deering Rd  
0044  
6179  
6180

0131  
149

0132  
Sawyer Rd

Bartlett Hill Rd  
0305

0007

Tobey Hill Rd

WEAVER  
DEERING

Deering Center Rd

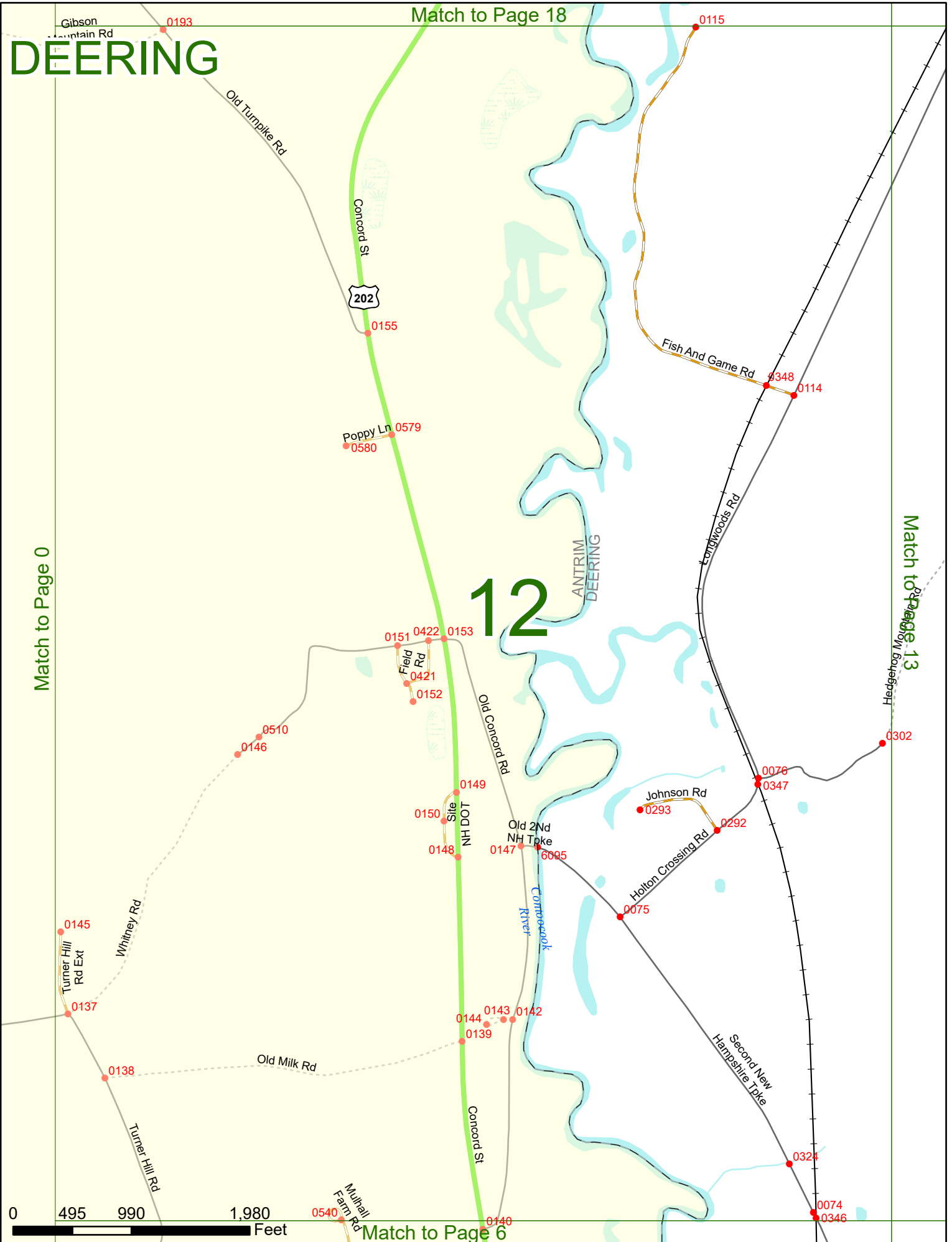
# DEERING

Match to Page 18

# 12

Match to Page 0

Match to Page 13





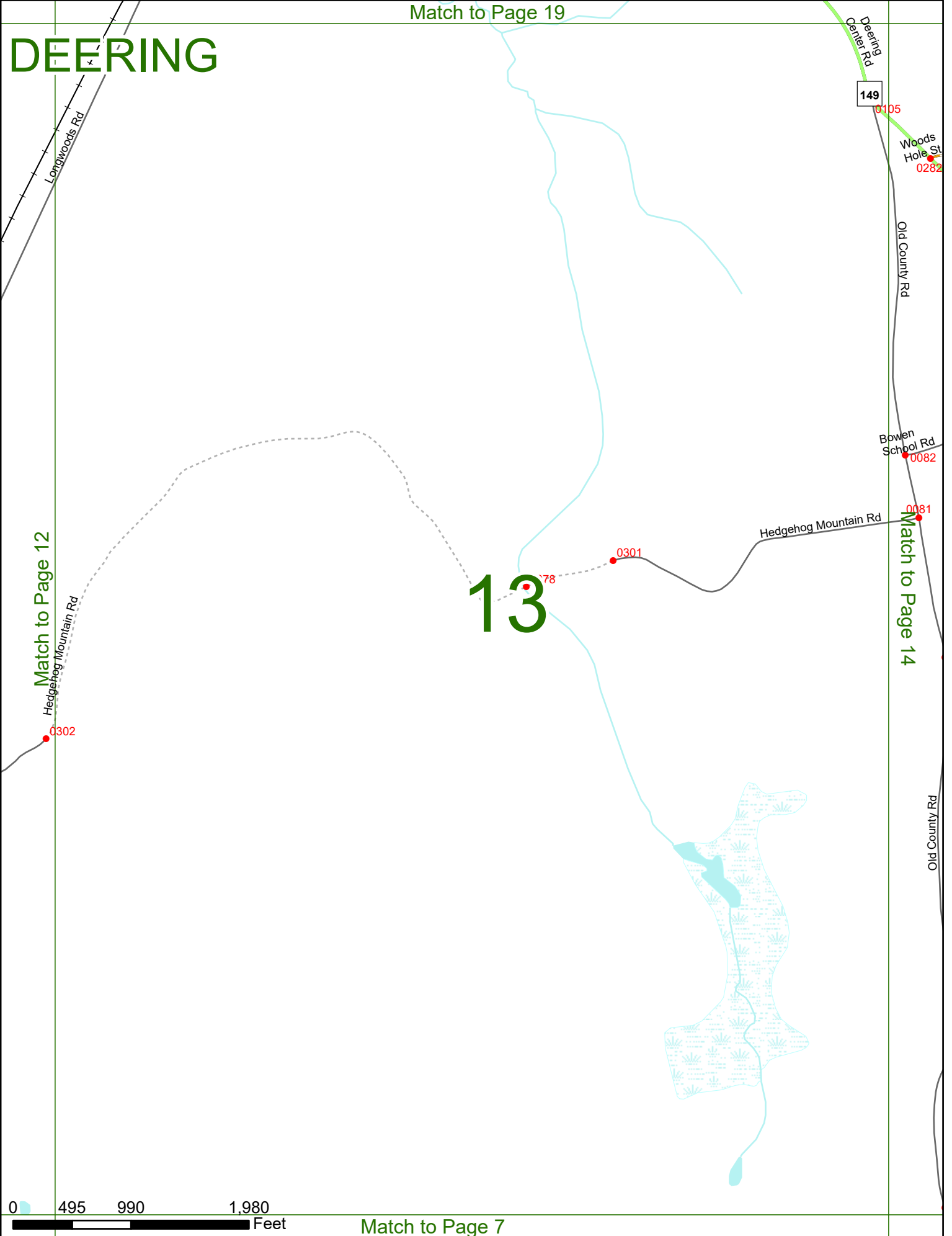
# DEERING

Match to Page 19

# 13

Match to Page 12

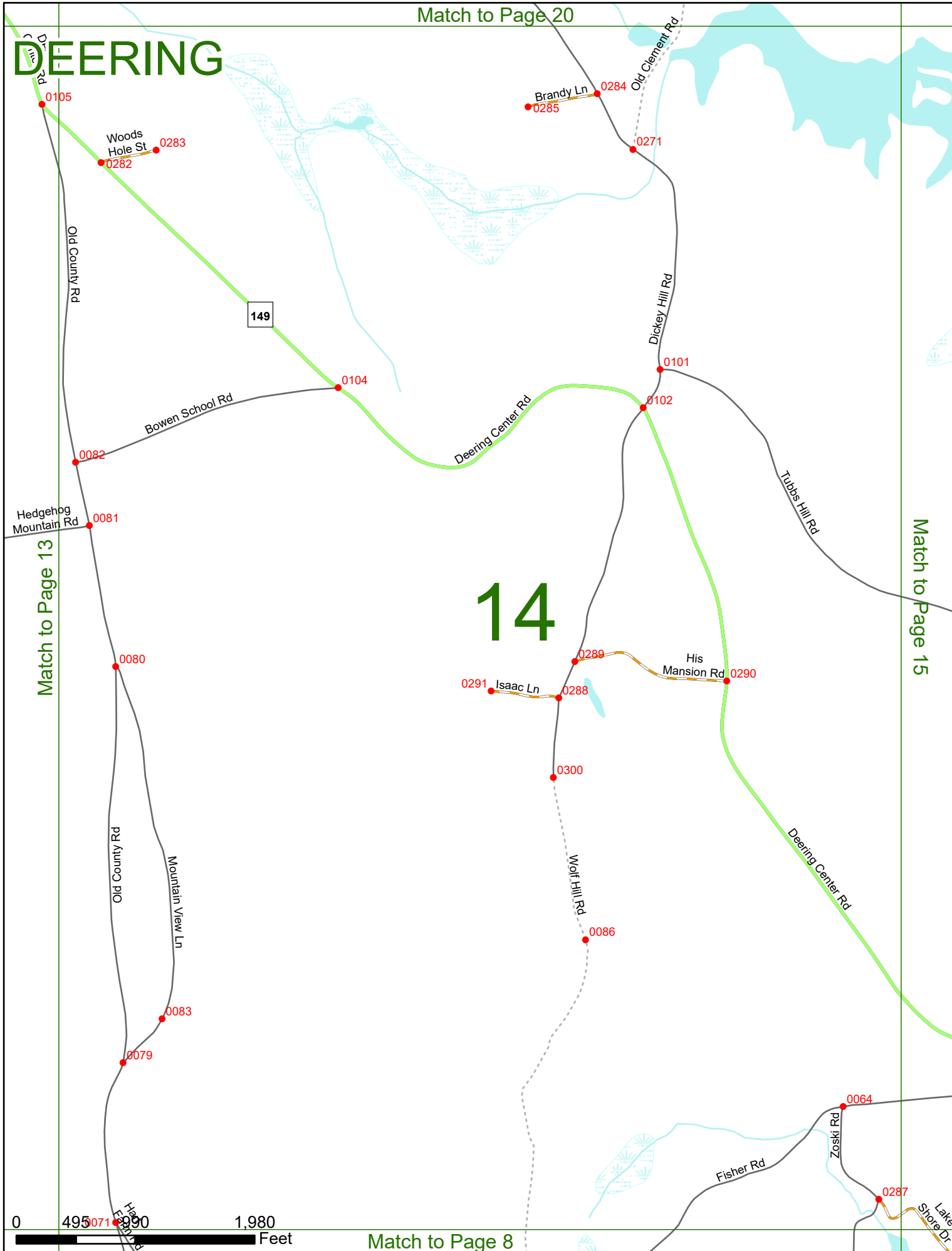
Match to Page 14



Match to Page 7

Match to Page 20

# DEERING



Match to Page 13

Match to Page 15

# 14



Match to Page 8

Match to Page 21

# DEERING

North Rd

Peter Wood Hill Rd

0100

Clement Hill Rd

0339

Glen Rd

Match to Page 16

# 15

Match to Page 14

0298

0085

Tubbs Hill Rd

0345

0088

Gregg Hill Rd

0299

Deering Center Rd

Fisher Rd

0065

149

0315

0314

0068

0066

Reservoir

0067

0067

Zoski Rd

0287

Lake

Slagle Dr

990

1,980

Feet

Match to Page 9

Diacepol Rd



# DEERING

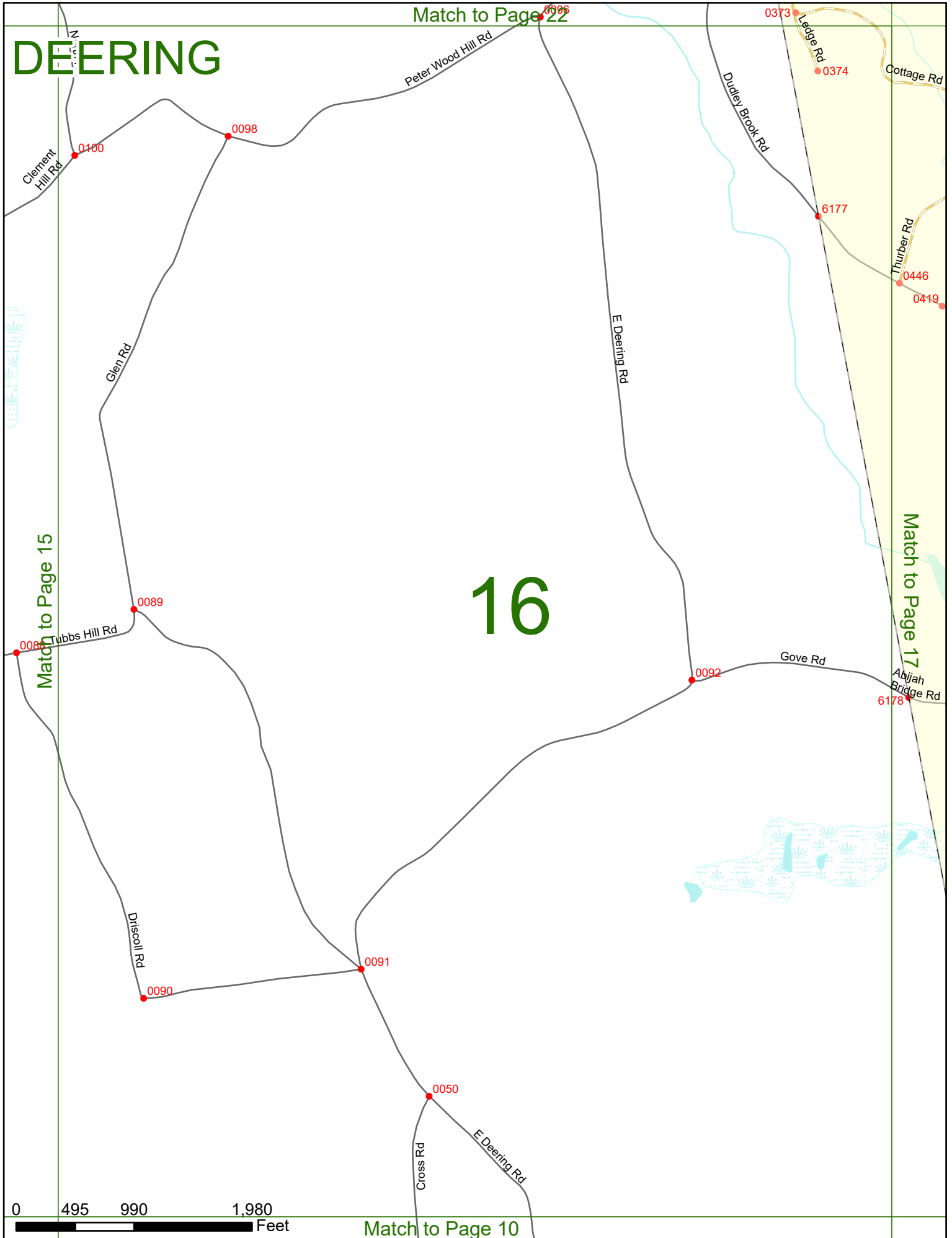
Match to Page 22

# 16

Match to Page 15

Match to Page 17

Match to Page 10



# DEERING

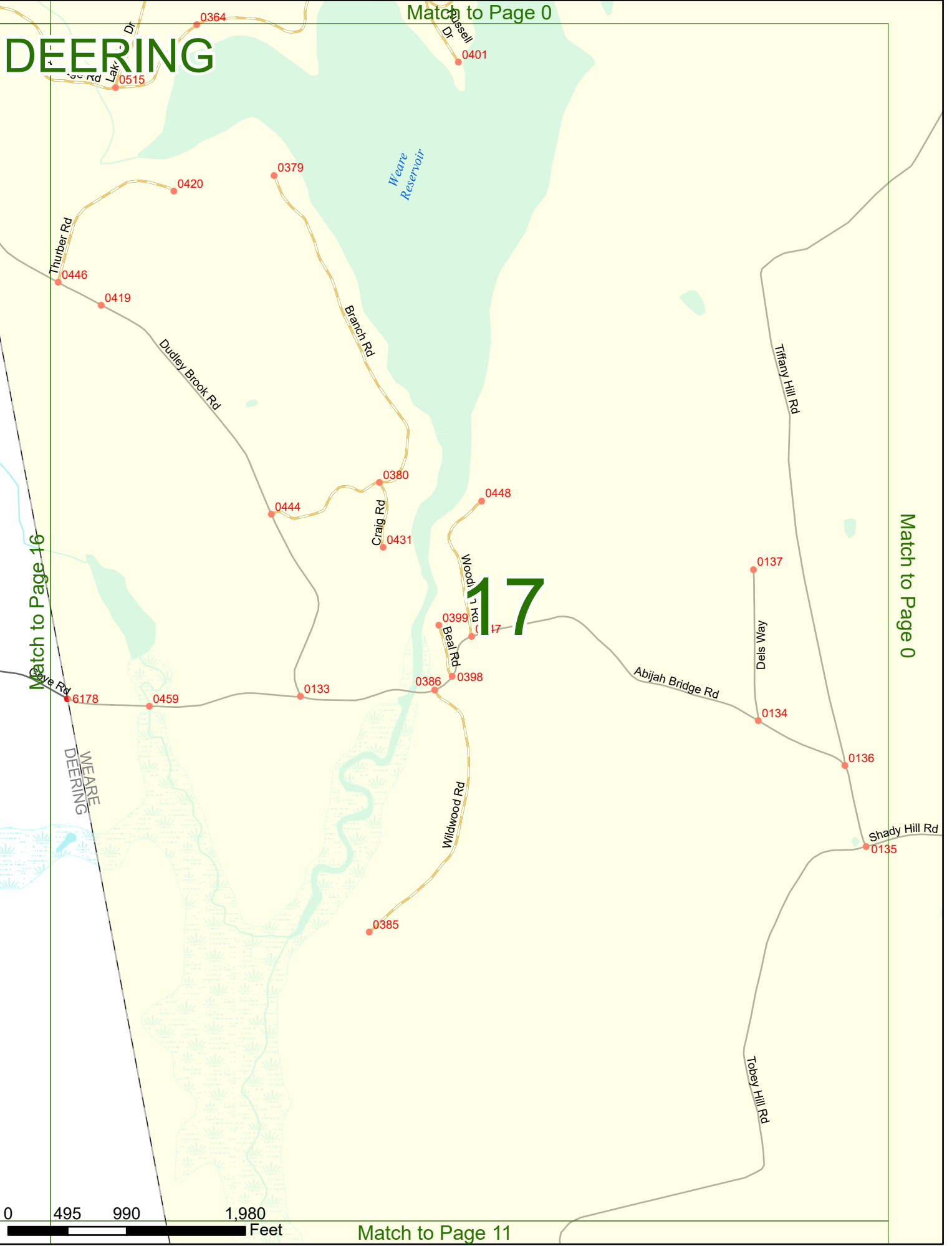
Match to Page 0

Match to Page 16

Match to Page 0

Match to Page 11

0 495 990 1,980 Feet





# DEERING

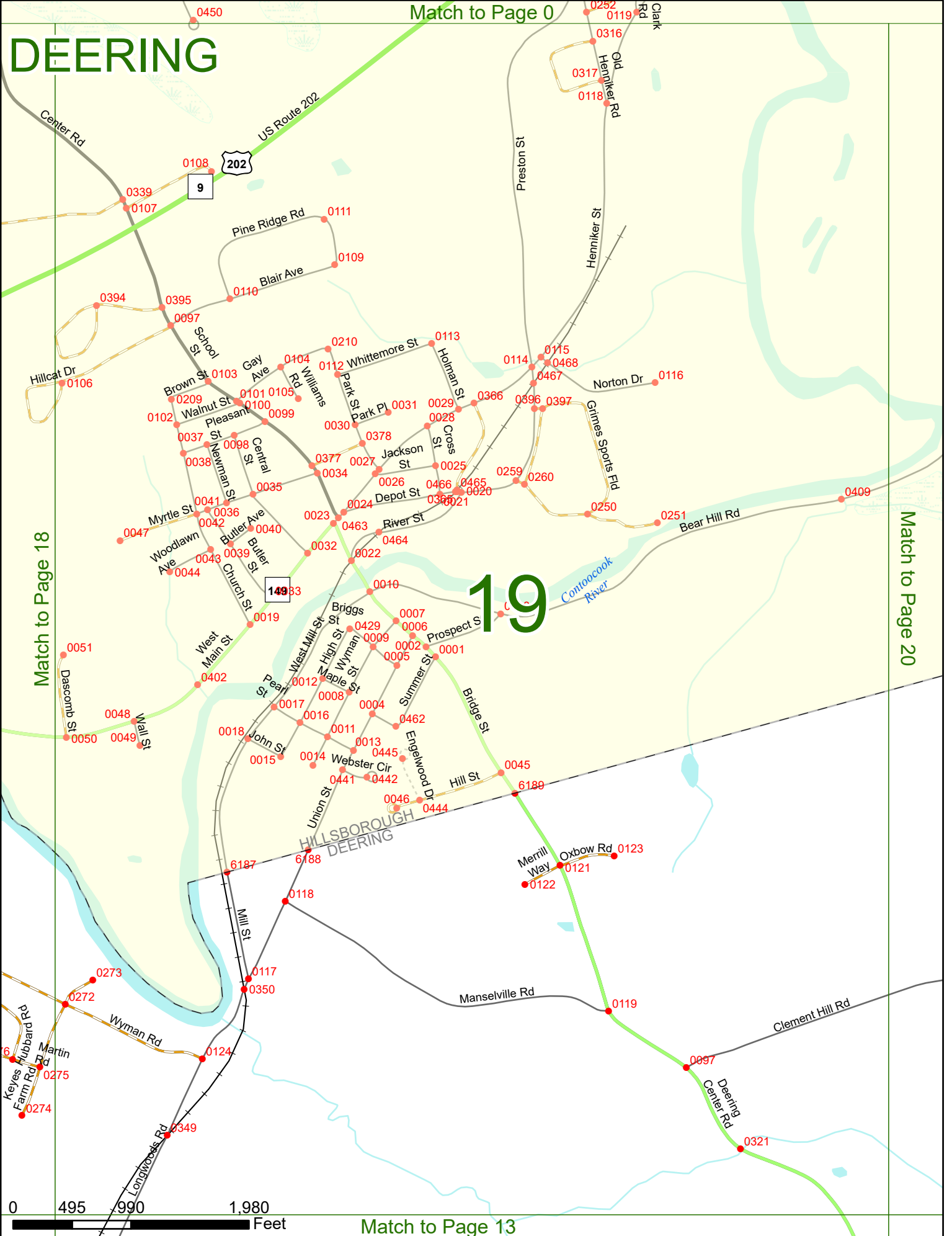
Match to Page 0

Match to Page 18

Match to Page 20

# 19

HILLSBOROUGH  
DEERING



Match to Page 13



Match to Page 0

# DEERING

Bear Hill Rd

HILLSBOROUGH  
HENNIKER

Contoocook  
River

0409

HENNIKER  
DEERING 8715

Match to Page 19

HILLSBOROUGH  
DEERING

# 20

Match to Page 21

Lead Mine Rd

Clement Hill Rd

0126 0268

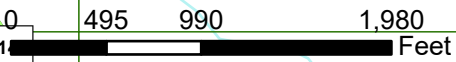
North Rd

0120

0269

Dickey Hill Rd

Old Clement Rd



Match to Page 14

# DEERING

0008 Quaker St

0299

8841

8467

HENNIKER  
DEERING

Lead Mine Rd  
8715

Match to Page 20

Mud Pond

# 21

0325

Pond Rd

Dudley Pond

Match to Page 22

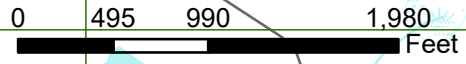
0128

0335

0838

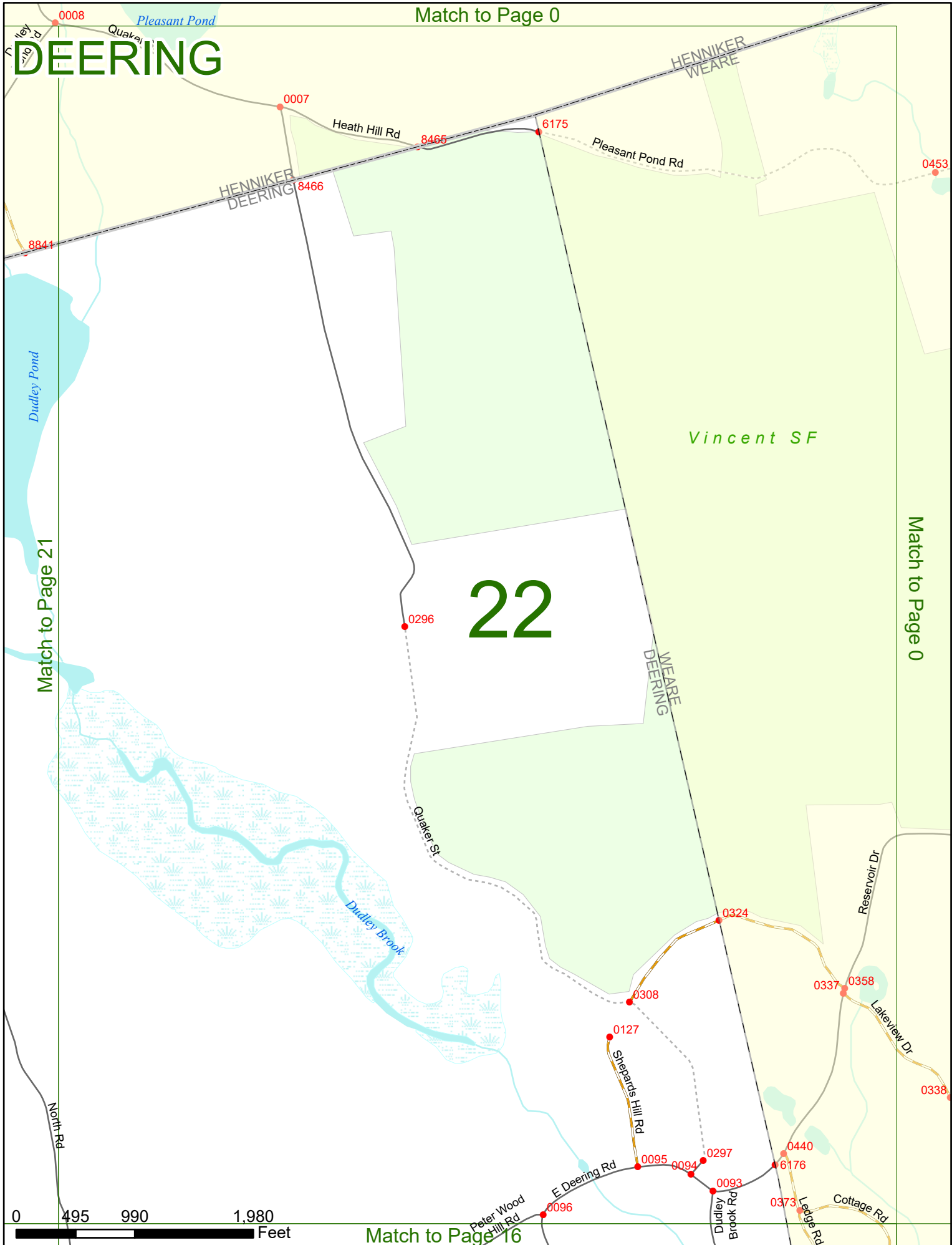
North Rd

Clement Hill Rd



Match to Page 0

# DEERING



Match to Page 21

Match to Page 0

# 22

Vincent SF



Match to Page 16