



Maps and data sets are not guaranteed to be free from errors and omissions. Data is in a constant state of update and correction by various groups and agencies. Information displayed on this map is the best available at the time of publication.

# 2025 Nodal Reference Bookmap

## LEGEND



NHDOT will accept crash locations based on the State of NH Uniform Police Traffic Accident Report.

Crash occurred on:

**Option 1**     Street Address  
                   123 Main Street

**Option 2**     Route No and/or     Distance from             NESW             Intesecting Road, Bridge,  
                   Street name             Intersecting Street                                     Town/County line  
                   Main Street                     500                     E                     Oak Street

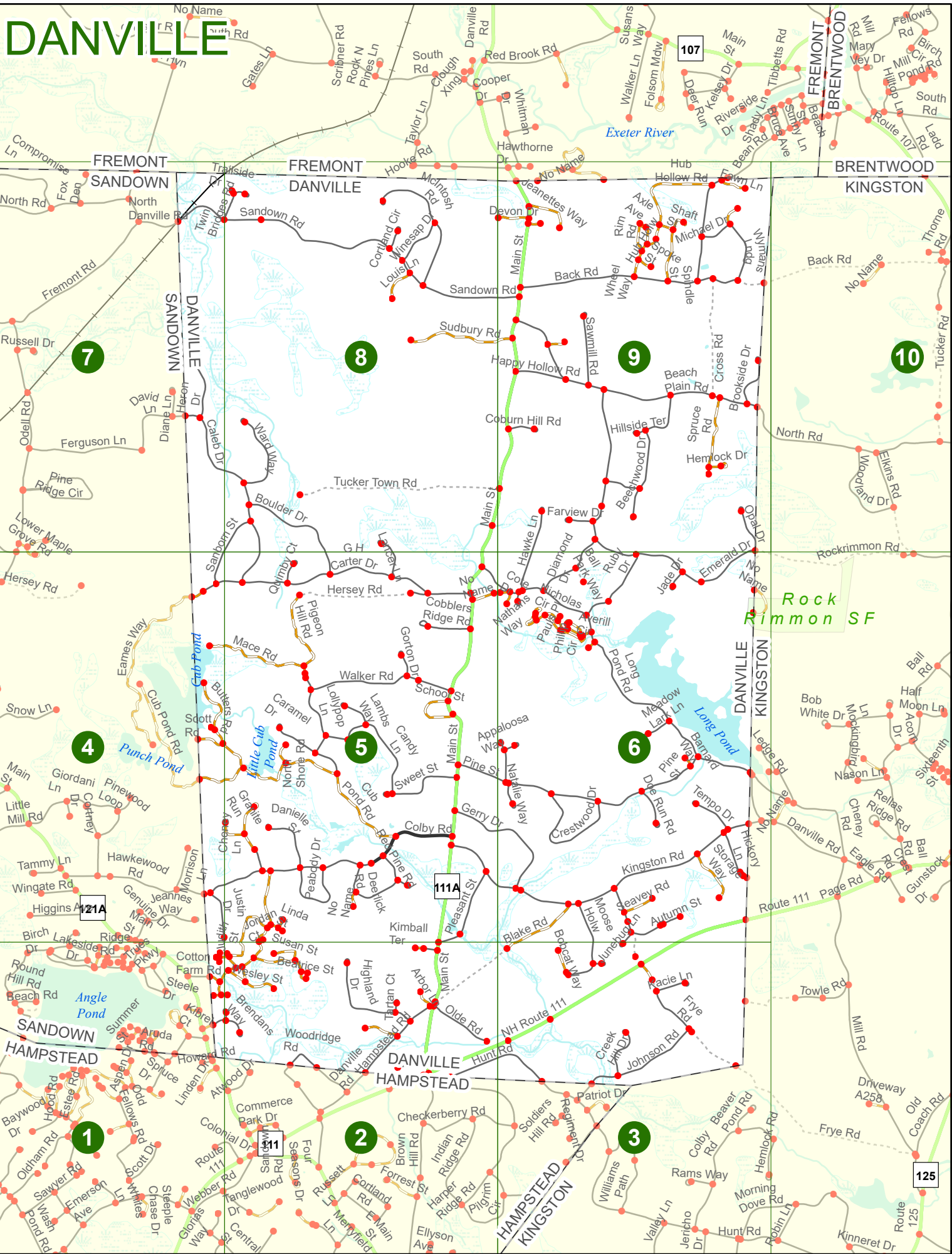
**Option 3**     First Node                     Distance from First Node                     Second Node  
                   515                                     212                                     632

**Option 4**     Route No and/or             Mile Marker on Interstate Only             NESW             Mile (Marker)  
                   Street name  
                   189S                                     700 feet                                     S                     36.8

**Option 3 – Example**

Street Name                     Loudon Road  
First Node                             803  
Distance from First Node             318 Ft  
Second Node                             813





# DANVILLE

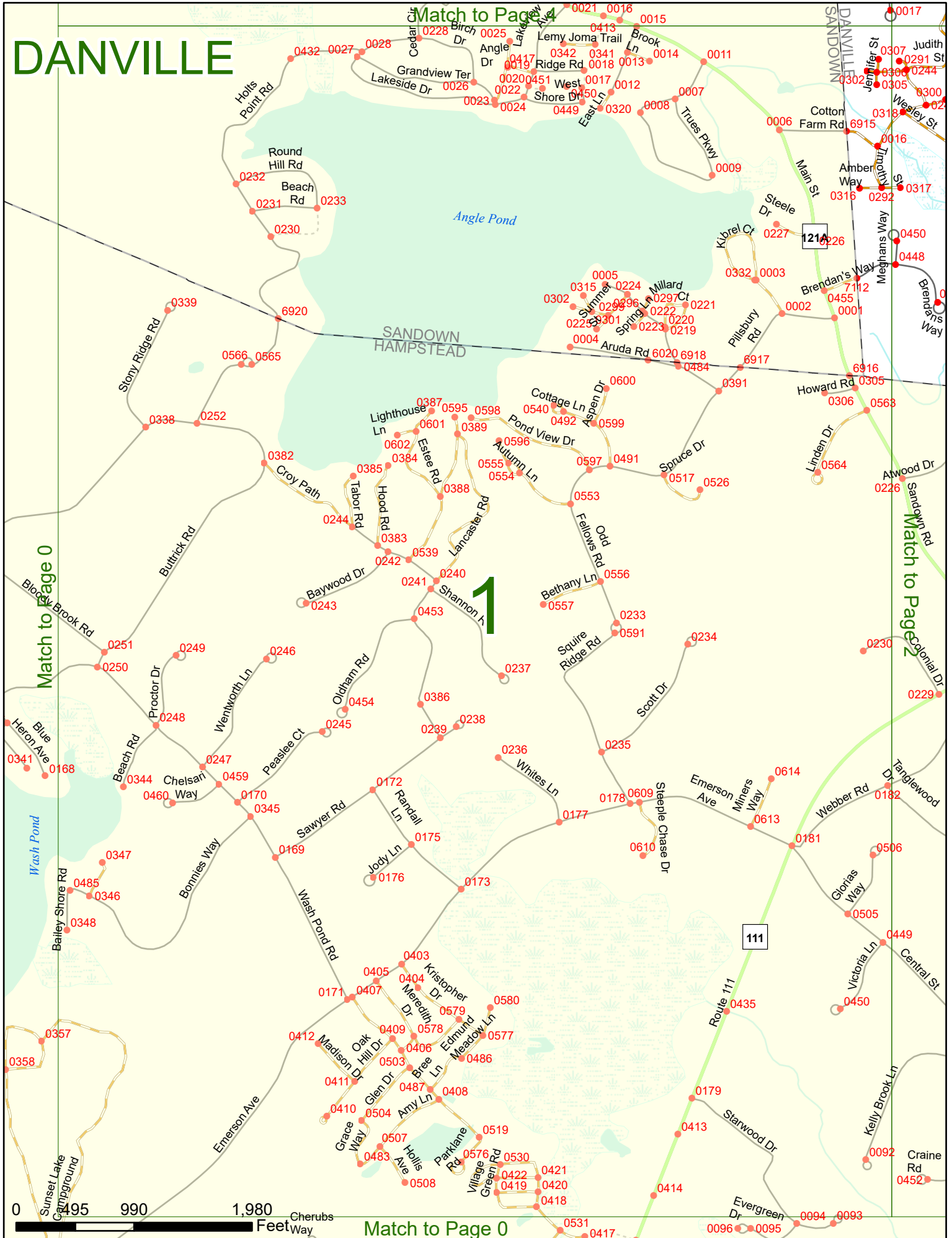
Match to Page 4

Match to Page 0

Match to Page 2

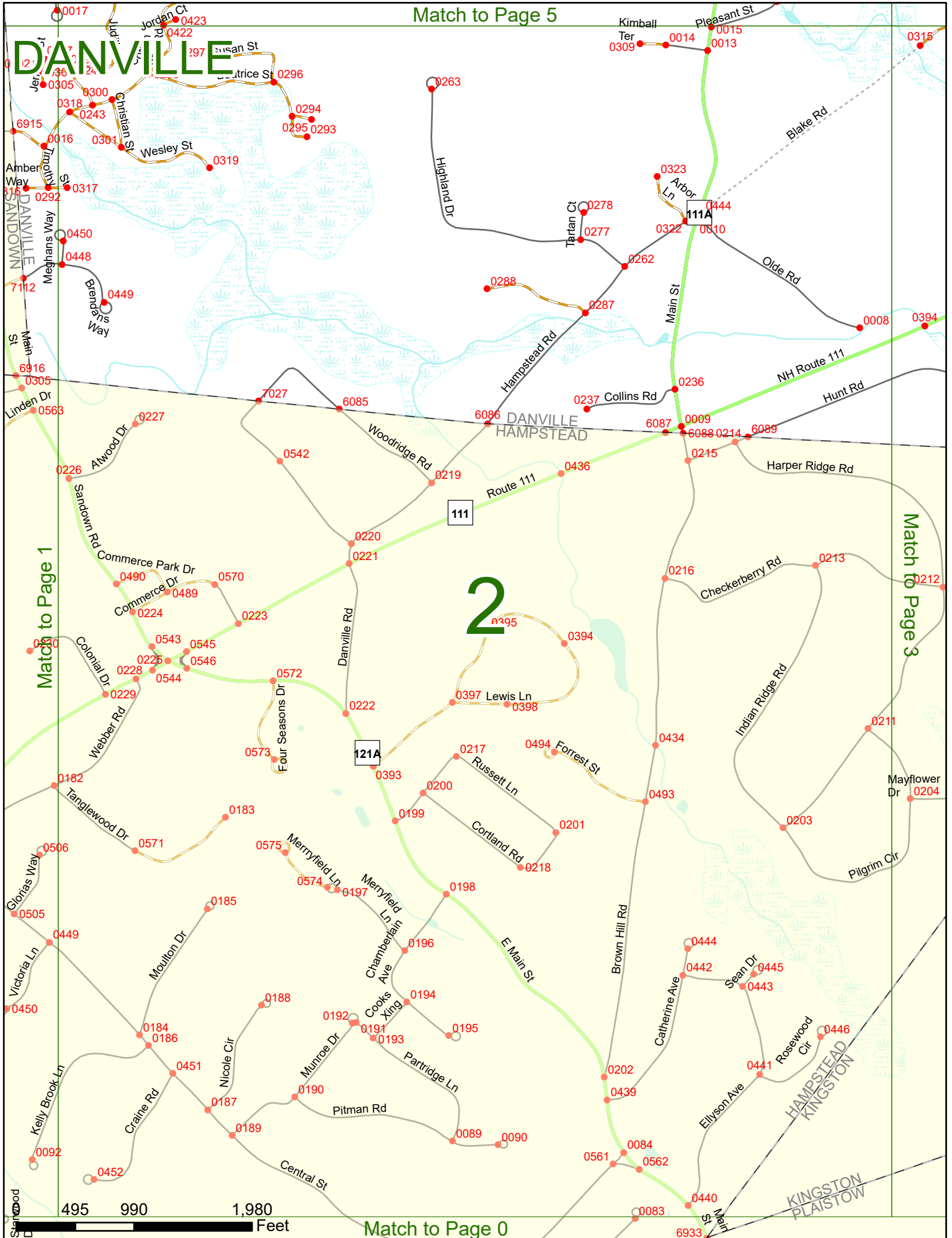
# 1

Match to Page 0



Match to Page 5

# DANVILLE



Match to Page 1

Match to Page 3

# 2

Match to Page 0

495 990 1,980 Feet


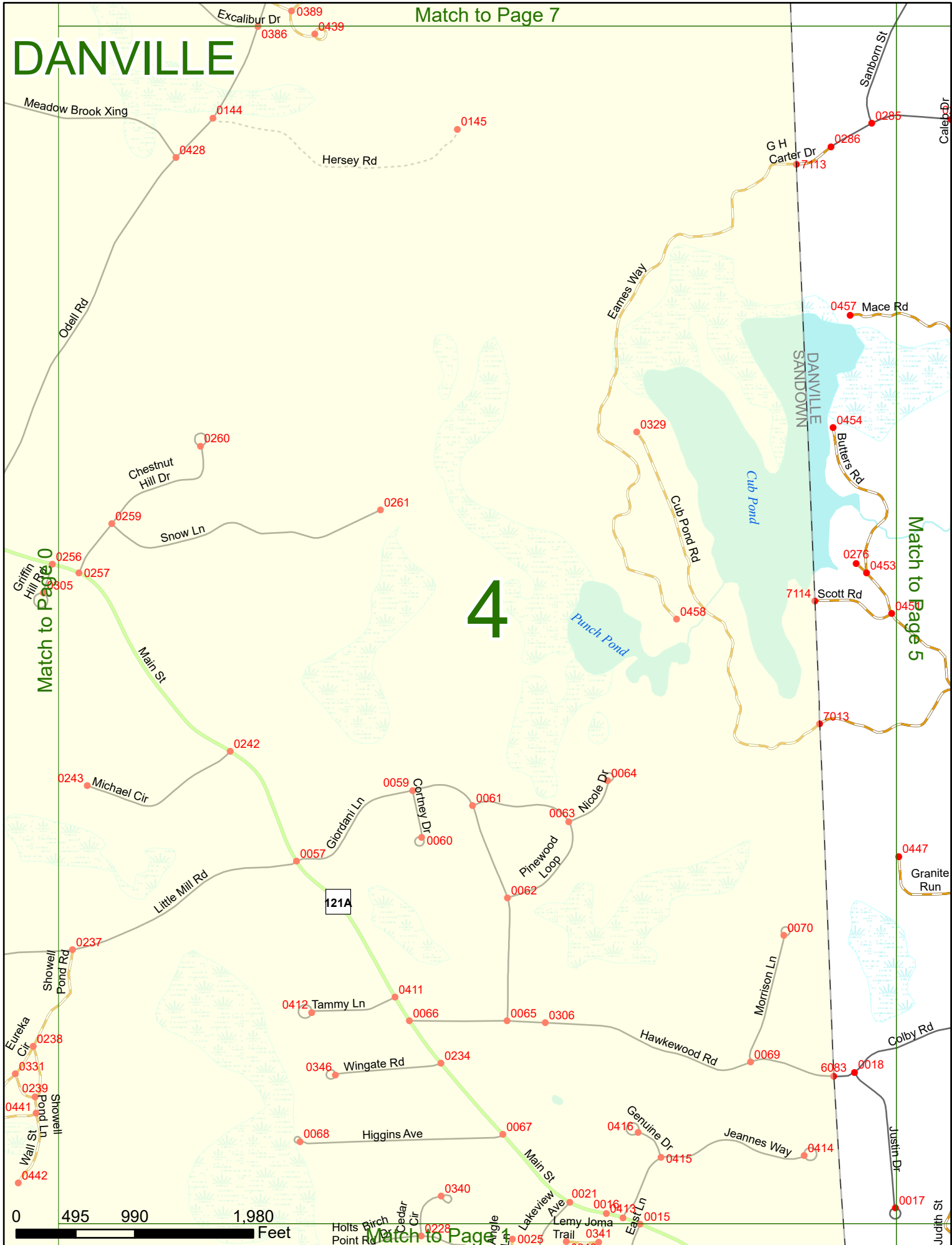


# DANVILLE

# 4

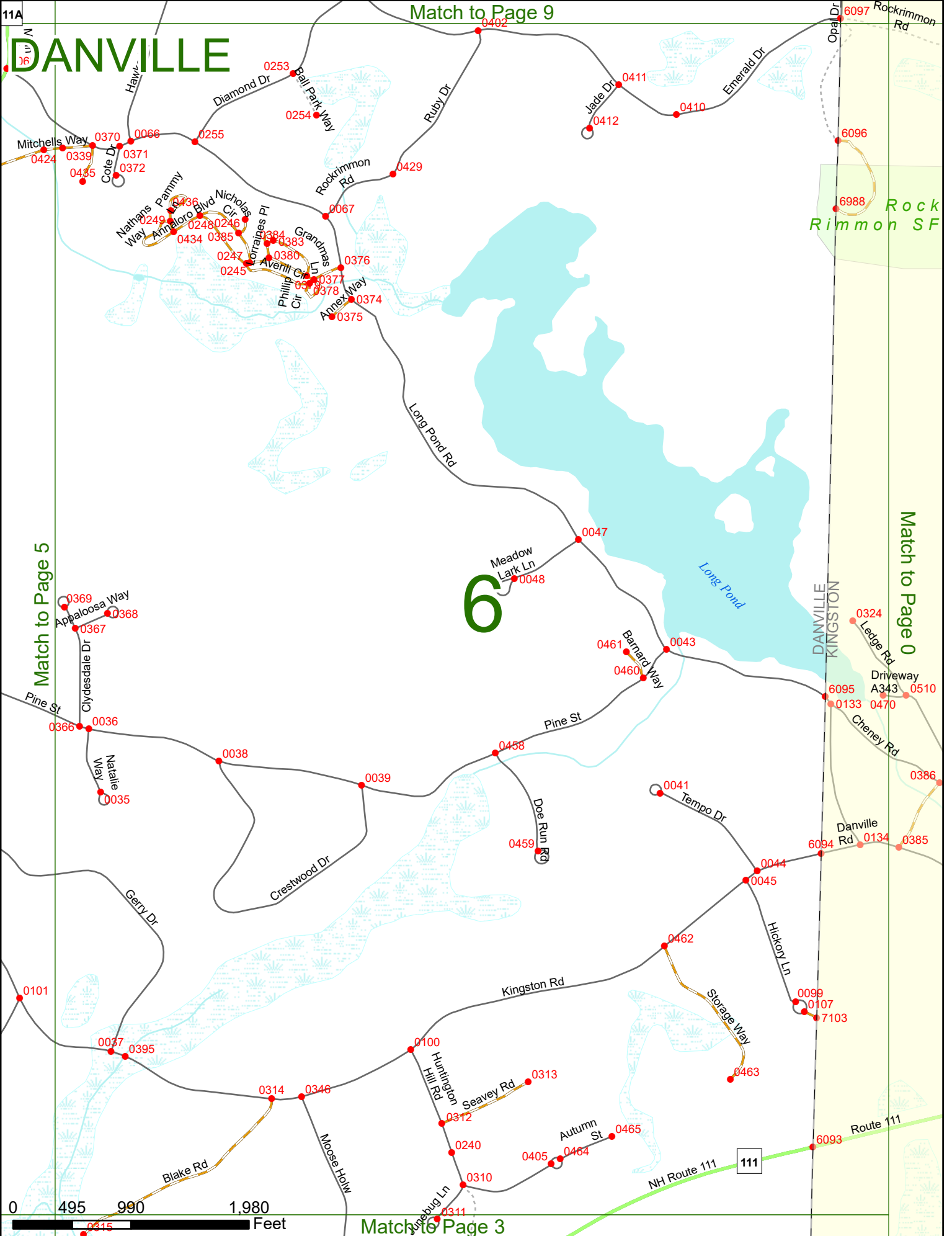
Match to Page 0

Match to Page 5









# DANVILLE

Match to Page 9

Match to Page 5

Match to Page 0

Match to Page 3

# 6

Rock Rimmon SF

0 495 990 1,980 Feet

111



Match to Page 0


# DANVILLE

FREMONT  
DANVILLE

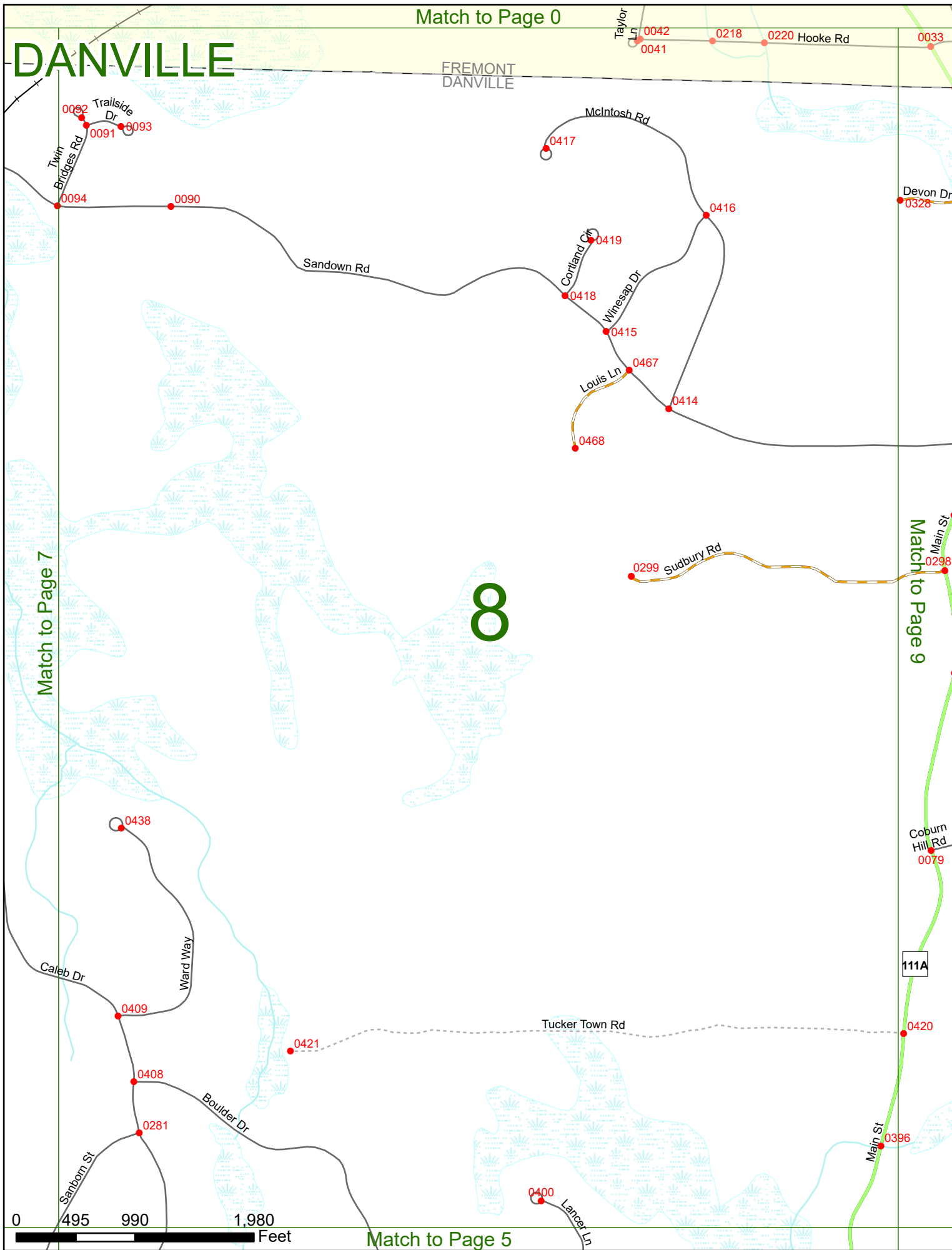
Match to Page 7

Match to Page 9

# 8




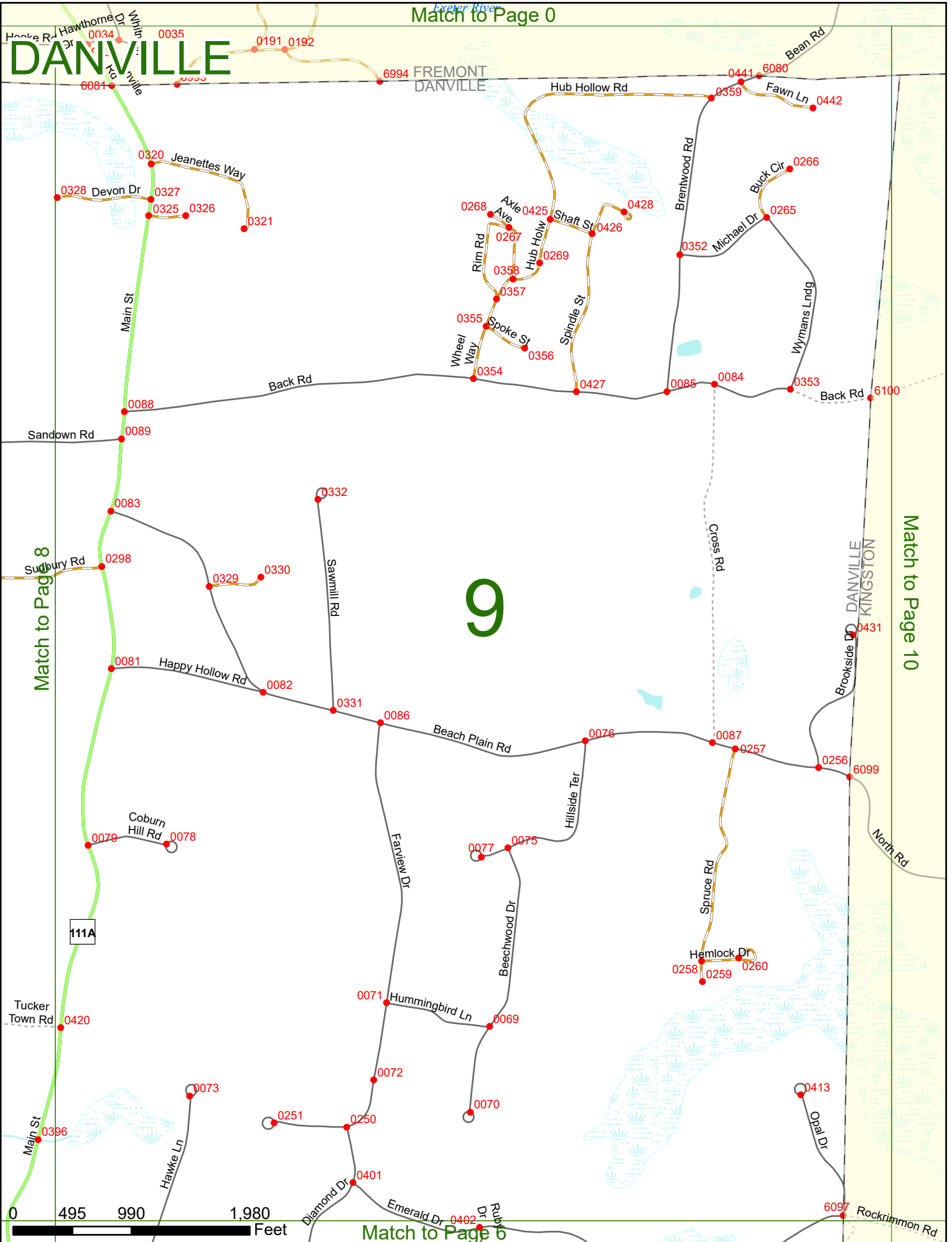
Match to Page 5



# DANVILLE

FREMONT  
DANVILLE

# 9



111A

DANVILLE  
KINGSTON

Opal Dr

Rockrimmon Rd

Hawthorne Dr  
Hecke Rd  
Whitney Rd

0034  
0035  
0191  
0192

6994

Hub Hollow Rd  
Brentwood Rd  
Fawn Ln  
0441  
6080  
0359  
0442

Bean Rd

0328  
0327  
0325  
0326  
0321  
0320  
Jeanettes Way  
Devon Dr  
Main St  
0088  
0089  
Sandown Rd  
0083  
0298  
Sudbury Rd  
0329  
0330  
0081  
Happy Hollow Rd  
0082  
0331  
0086  
Beach Plain Rd  
0076  
0087  
0257  
0256  
6099  
0079  
Coburn Hill Rd  
0078  
0077  
0075  
Hillside Ter  
0071  
Hummingbird Ln  
0069  
0072  
0070  
0073  
0251  
0250  
0401  
Diamond Dr  
Emerald Dr  
0402  
0401  
0402

0268  
0267  
0269  
0425  
0426  
0428  
0358  
0357  
0355  
0356  
0354  
0427  
0085  
0084  
0353  
6100  
Back Rd  
0332  
Sawmill Rd  
0331  
0086  
0076  
0087  
0257  
0256  
6099  
0077  
0075  
Hillside Ter  
0071  
Hummingbird Ln  
0069  
0072  
0070  
0073  
0251  
0250  
0401  
Diamond Dr  
Emerald Dr  
0402  
0401  
0402

0266  
0265  
0352  
Michael Dr  
Wymans Lndg  
0353  
0441  
6080  
0359  
0442  
0266  
0265  
0352  
Michael Dr  
Wymans Lndg  
0353  
0441  
6080  
0359  
0442

0088  
0089  
Sandown Rd  
0083  
0298  
Sudbury Rd  
0329  
0330  
0081  
Happy Hollow Rd  
0082  
0331  
0086  
Beach Plain Rd  
0076  
0087  
0257  
0256  
6099  
0079  
Coburn Hill Rd  
0078  
0077  
0075  
Hillside Ter  
0071  
Hummingbird Ln  
0069  
0072  
0070  
0073  
0251  
0250  
0401  
Diamond Dr  
Emerald Dr  
0402  
0401  
0402

0088  
0089  
Sandown Rd  
0083  
0298  
Sudbury Rd  
0329  
0330  
0081  
Happy Hollow Rd  
0082  
0331  
0086  
Beach Plain Rd  
0076  
0087  
0257  
0256  
6099  
0079  
Coburn Hill Rd  
0078  
0077  
0075  
Hillside Ter  
0071  
Hummingbird Ln  
0069  
0072  
0070  
0073  
0251  
0250  
0401  
Diamond Dr  
Emerald Dr  
0402  
0401  
0402

0088  
0089  
Sandown Rd  
0083  
0298  
Sudbury Rd  
0329  
0330  
0081  
Happy Hollow Rd  
0082  
0331  
0086  
Beach Plain Rd  
0076  
0087  
0257  
0256  
6099  
0079  
Coburn Hill Rd  
0078  
0077  
0075  
Hillside Ter  
0071  
Hummingbird Ln  
0069  
0072  
0070  
0073  
0251  
0250  
0401  
Diamond Dr  
Emerald Dr  
0402  
0401  
0402

