



Maps and data sets are not guaranteed to be free from errors and omissions. Data is in a constant state of update and correction by various groups and agencies. Information displayed on this map is the best available at the time of publication.

2025 Nodal Reference Bookmap

LEGEND



NHDOT will accept crash locations based on the State of NH Uniform Police Traffic Accident Report.

Crash occurred on:

Option 1 Street Address
 123 Main Street

Option 2 Route No and/or Distance from NESW Intesecting Road, Bridge,
 Street name Intersecting Street Town/County line
 Main Street 500 E Oak Street

Option 3 First Node Distance from First Node Second Node
 515 212 632

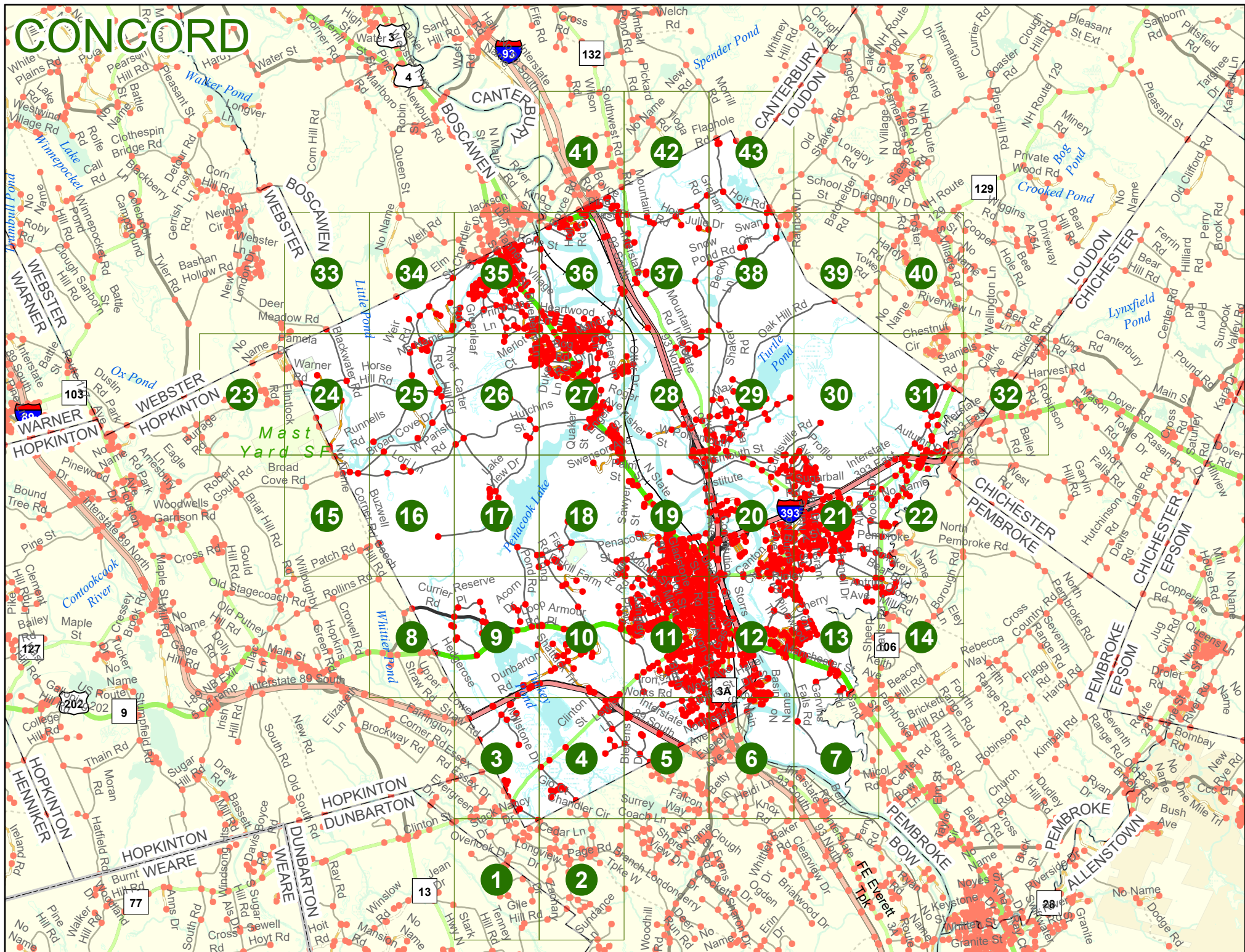
Option 4 Route No and/or Mile Marker on Interstate Only NESW Mile (Marker)
 Street name
 189S 700 feet S 36.8

Option 3 – Example

Street Name Loudon Road
First Node 803
Distance from First Node 318 Ft
Second Node 813



CONCORD



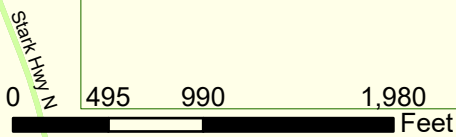
CONCORD

Match to Page 3

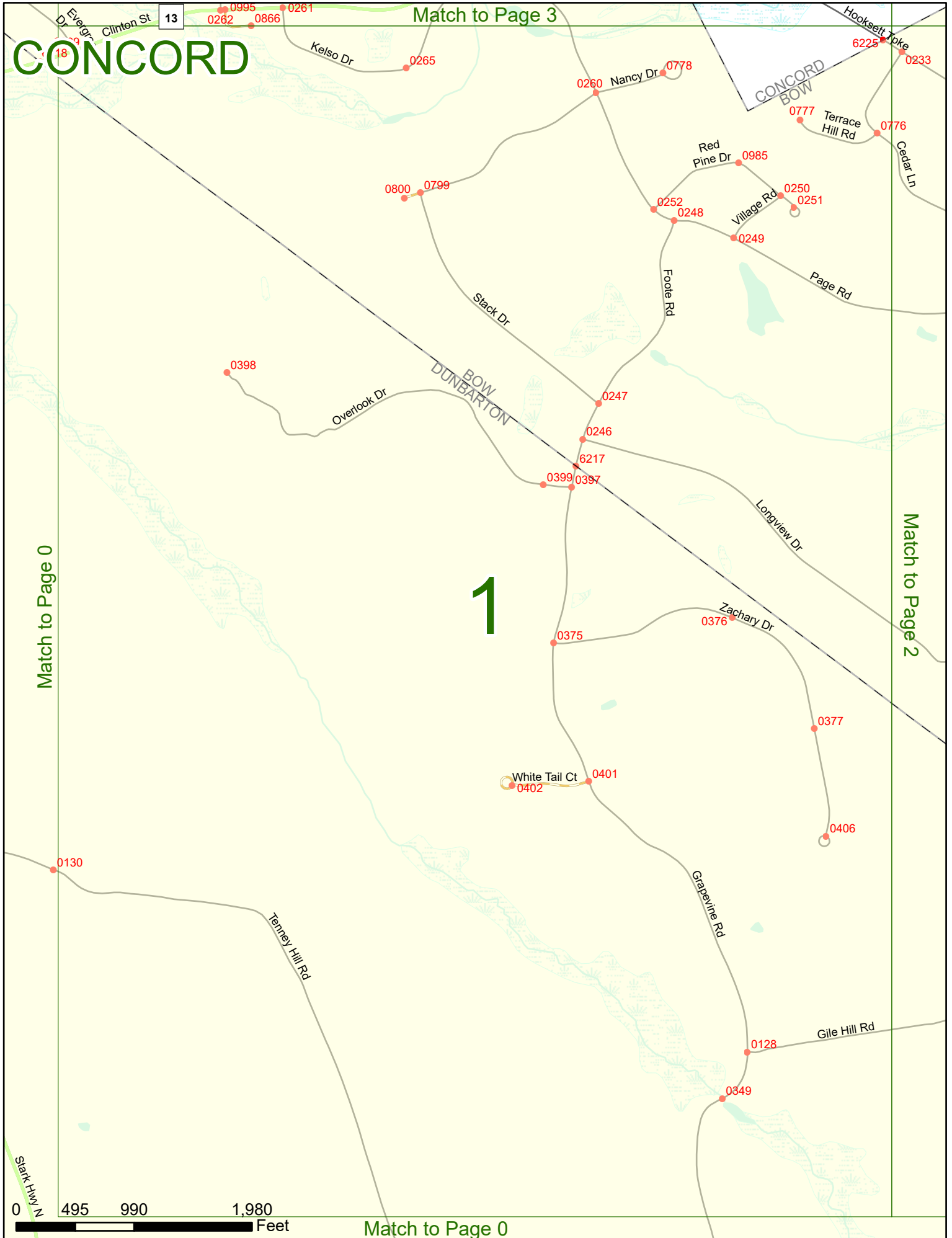
Match to Page 0

Match to Page 2

1



Match to Page 0




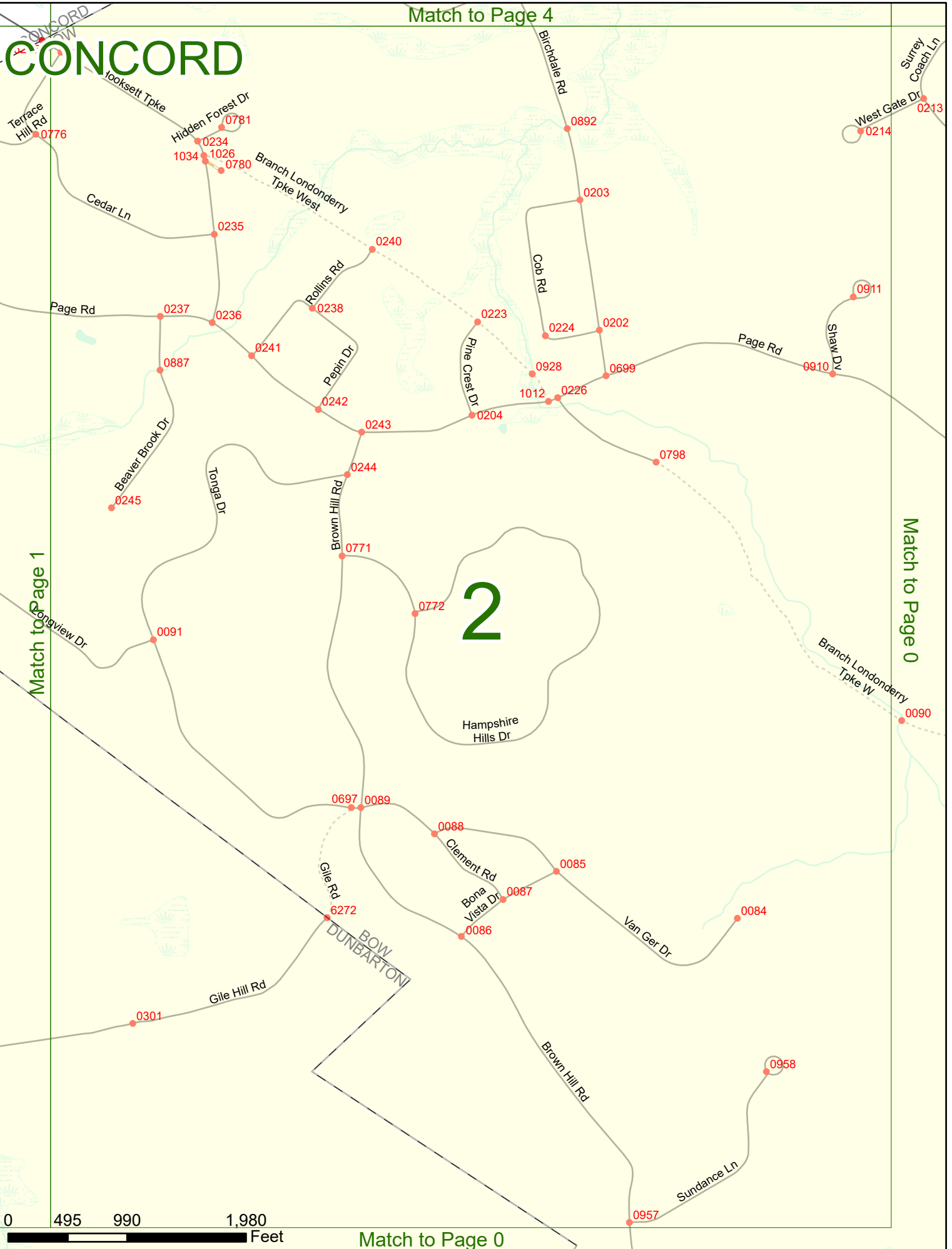
CONCORD

Match to Page 4

Match to Page 1

Match to Page 0

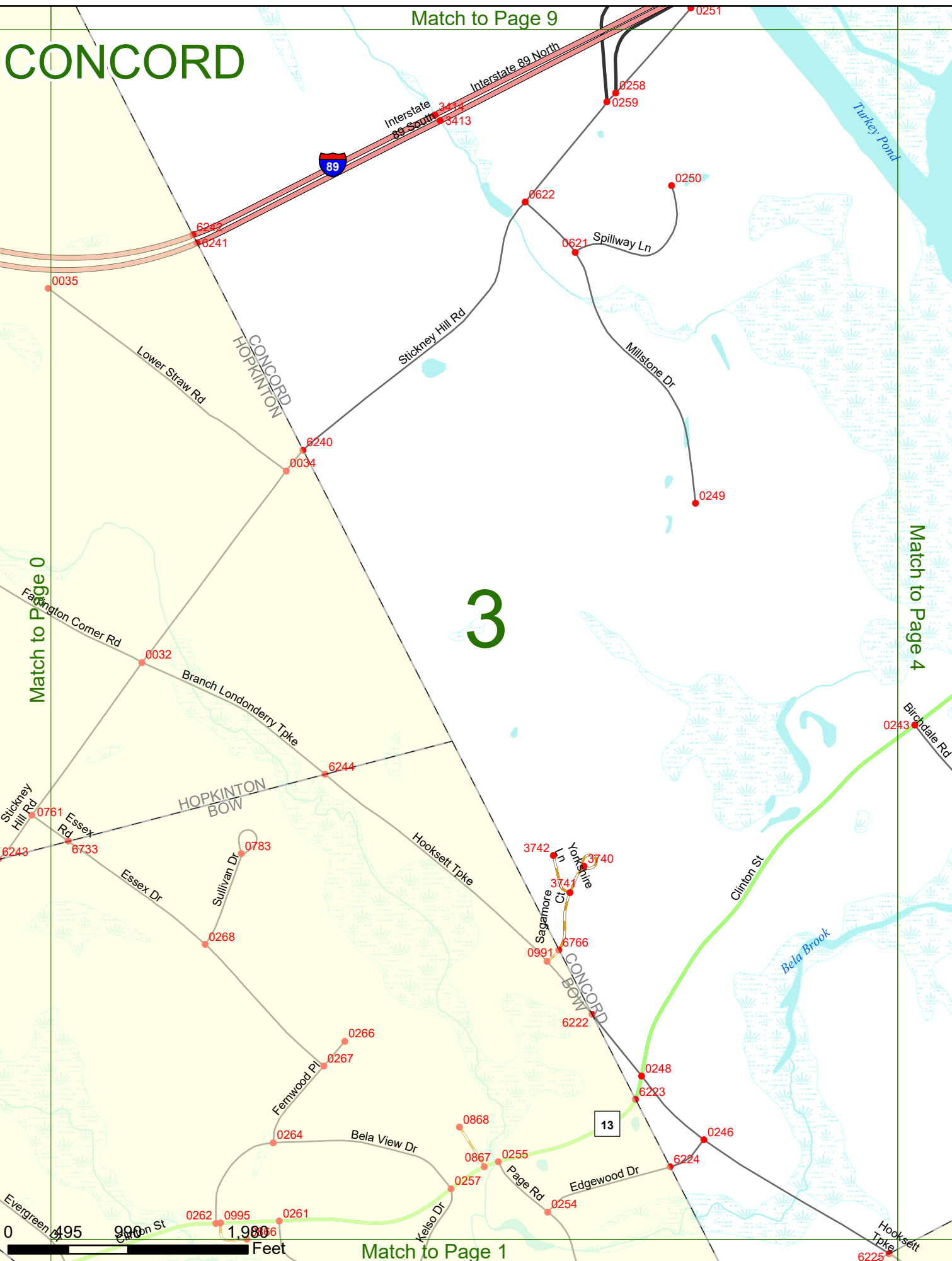
2



Match to Page 0

Match to Page 9

CONCORD




Match to Page 0

Match to Page 4

3

Match to Page 1



Evergreen St

990 Main St

0262 0995 0261

1,980

Match to Page 1

6225

13

Stickney Hill Rd

Essex Rd

Essex Dr

Sullivan Dr

Fernwood Pl

Bela View Dr

Kelso Dr

Hooksett Tpke

Sagamore Ln

Yorkshire Ct

CONCORD BOW

Page Rd

Edgewood Dr

Clinton St

Bela Brook

Birds Dale Rd

Interstate 89 South

Interstate 89 North

Spillway Ln

Millstone Dr

Lower Straw Rd

CONCORD HOPKINTON

HOPKINTON BOW

CONCORD BOW

Turkey Pond

Bela Brook

Hooksett Tpke

6242 6241

0035

0032

6240

0034

6244

6243

6733

0268

0783

0266

0267

0264

0868

0867

0257

0255

0254

3742

3740

3741

6766

0991

6222

0248

6223

0246

6224

0622

0621

0250

0258

0259

0251

3414

3413

0243

6225


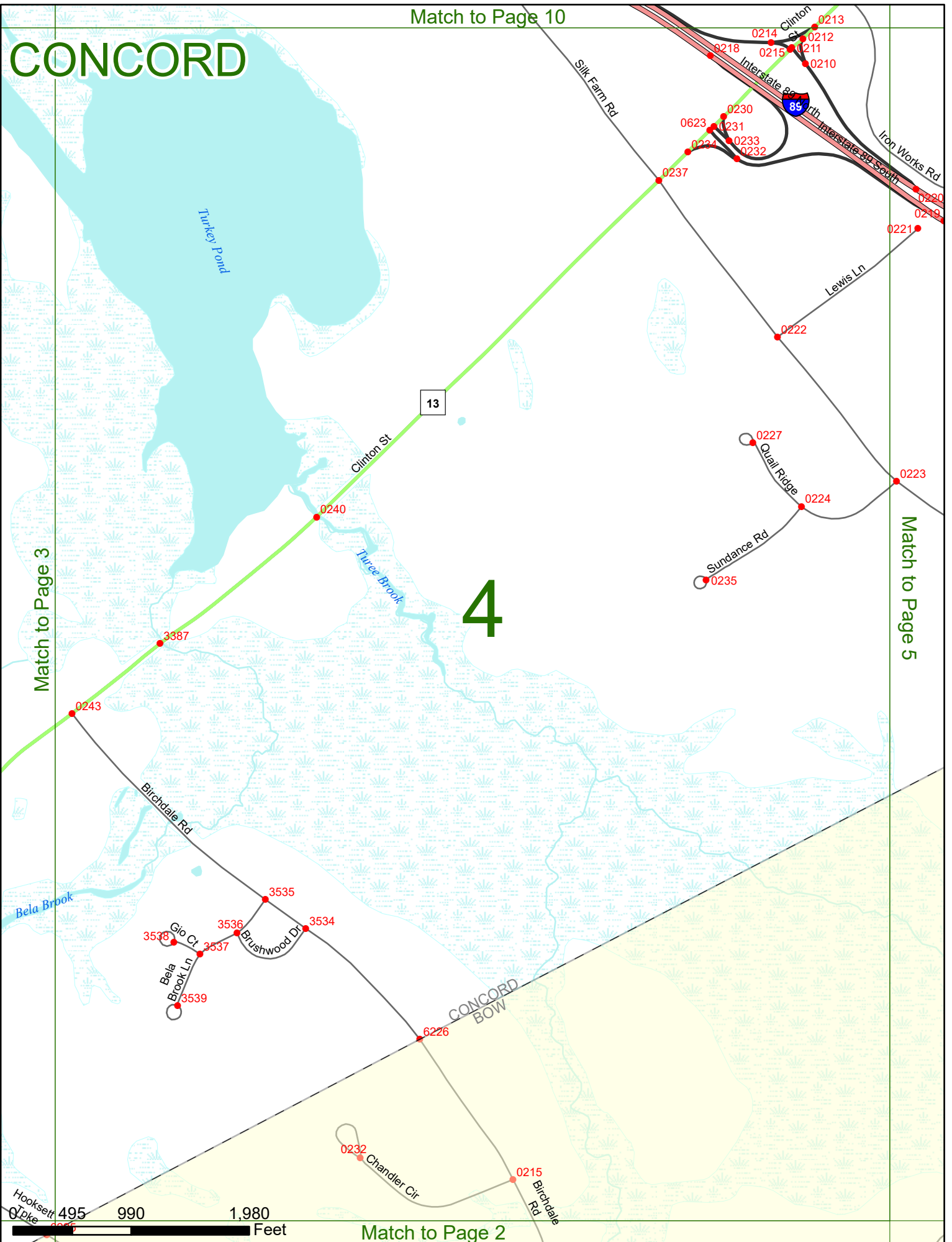
Match to Page 10

CONCORD

4

Match to Page 3

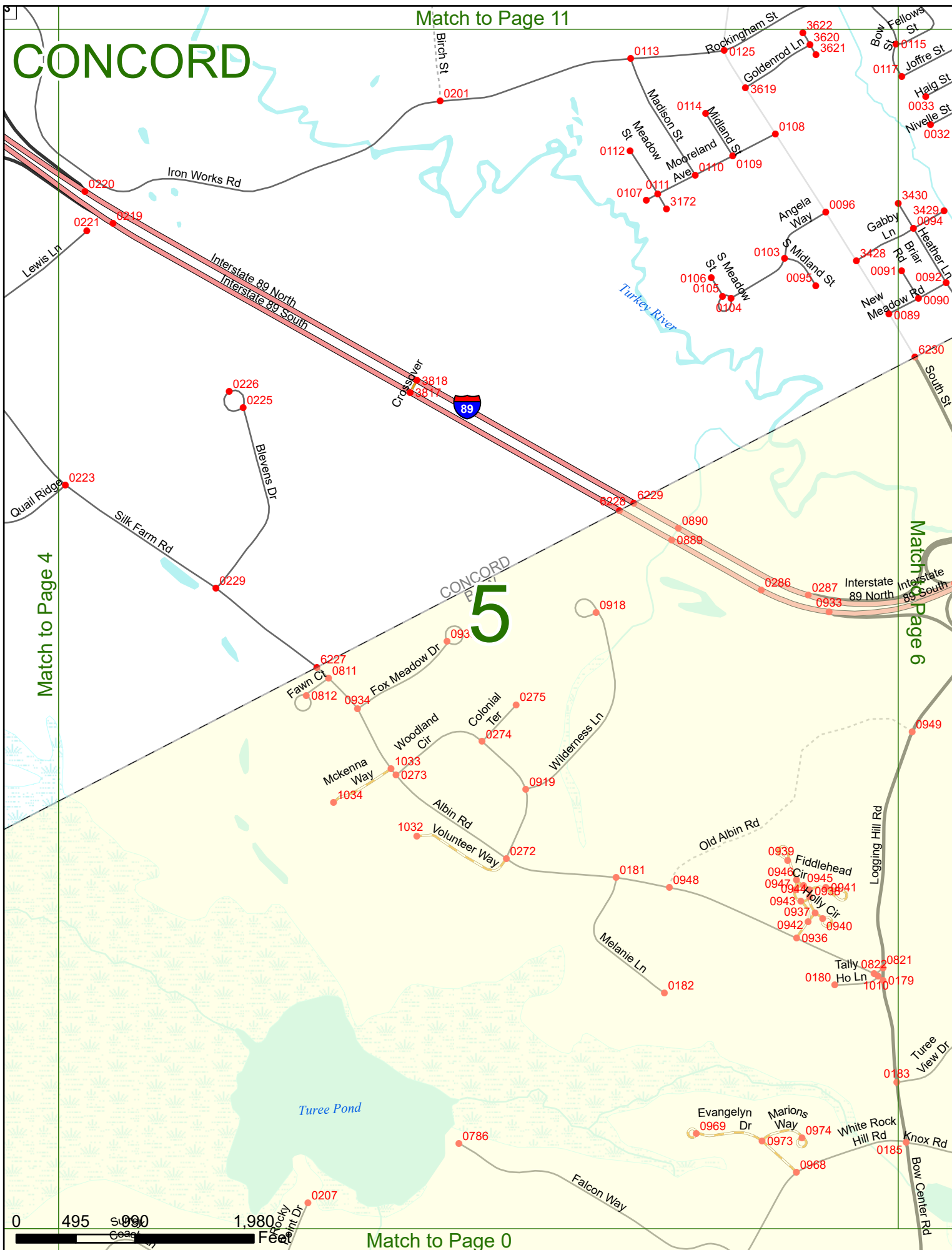
Match to Page 5



Match to Page 2

Match to Page 11

CONCORD



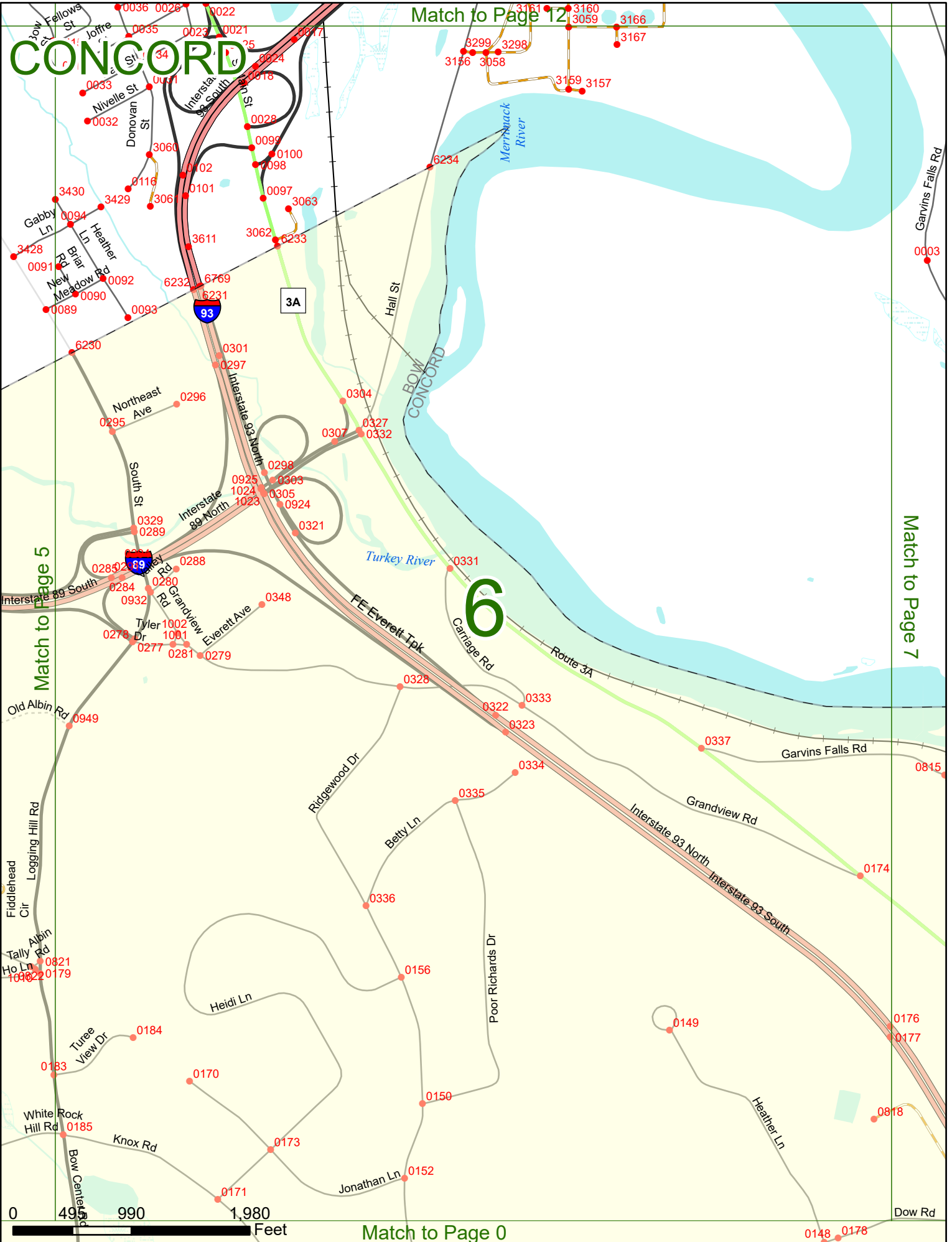
Match to Page 4

Match to Page 6

CONCORD
5

0 495 990 1,980 Feet

Match to Page 0



CONCORD


Match to Page 12

Match to Page 5

Match to Page 7

6

Match to Page 0



0148 0178

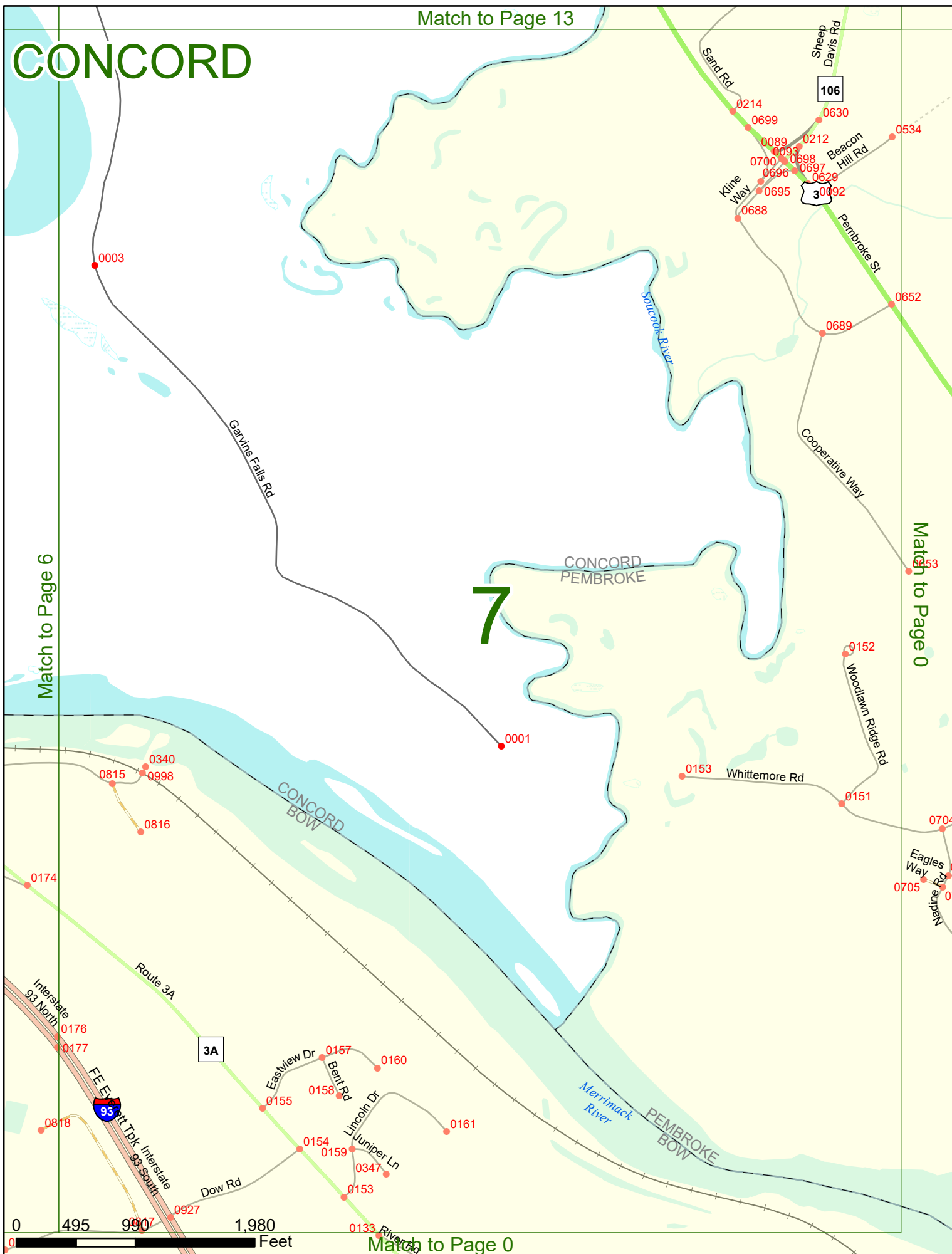
Match to Page 13

CONCORD

7

Match to Page 6

Match to Page 0



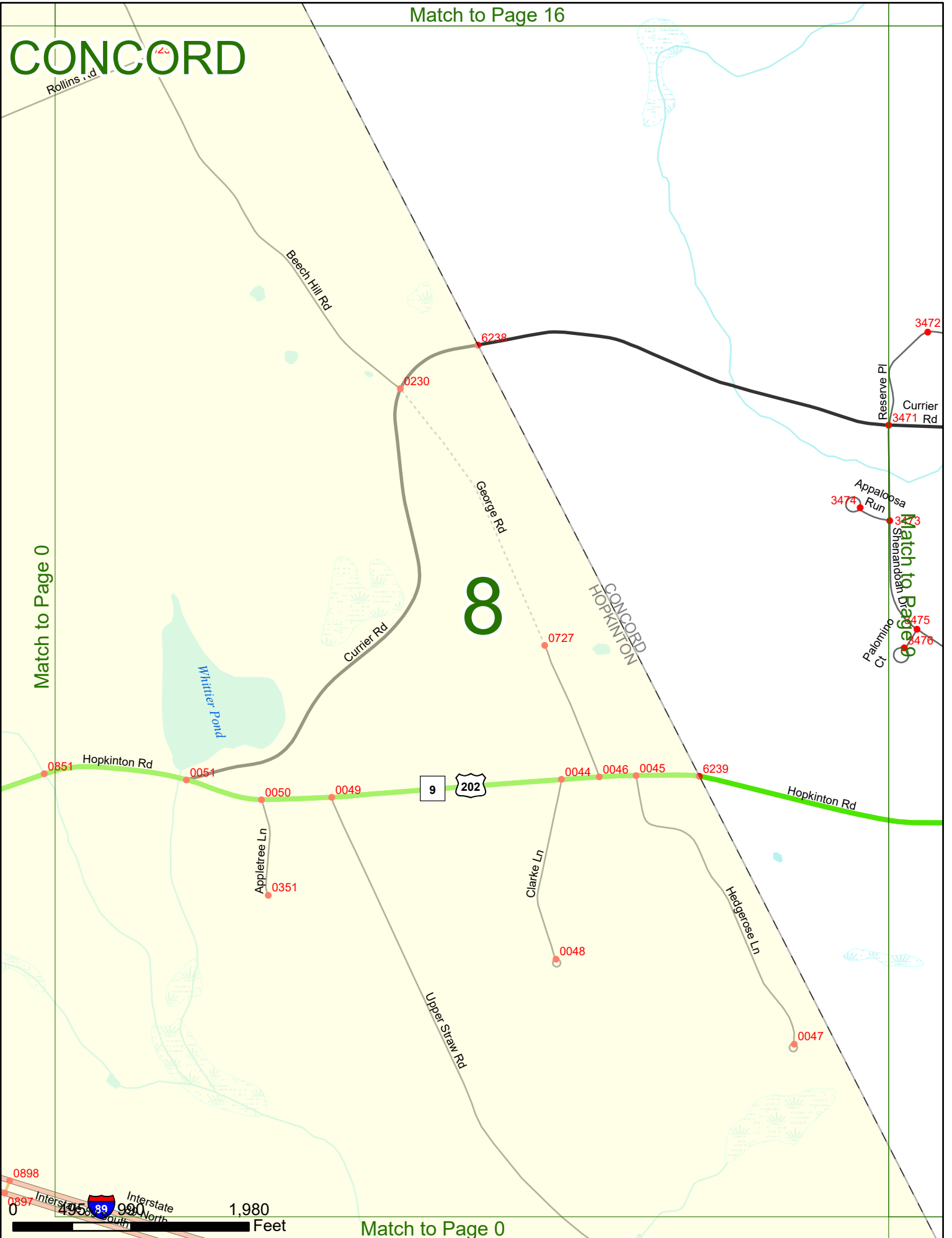
Match to Page 0

CONCORD

8

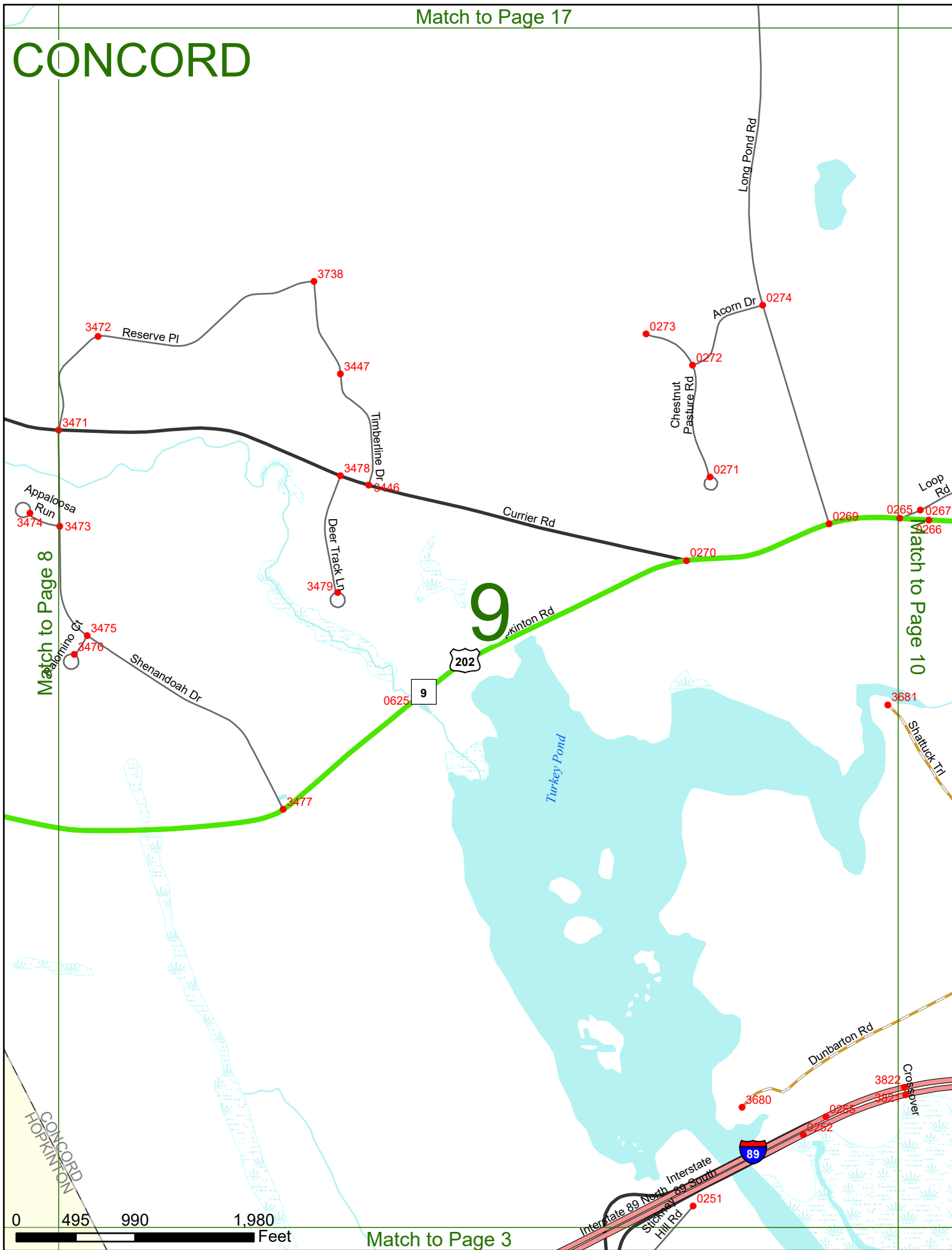
Match to Page 0

Match to Page 9



1,980 Feet

CONCORD



Match to Page 8

Match to Page 10

9

202

9

CONCORD
HOPKINTON

0 495 990 1,980 Feet

Match to Page 3

Interstate 89 North as South
Sitting on Hill Rd

89

Crossover

CONCORD

3485
0689
0690

Fisk Rd
3238
3237
3235
3236
3599

Dwinell Dr

3525
3524
2922
2921
2930
2920
2931
2932
2929

Match to Page 11

Pleasant St

Loop Rd
Hopkinton Rd
0265
0267
0266

9 202

10

Match to Page 9

Turkey Pond

Armour Pl
0264
0244
3362
2917
0238
3736
3735
3037
3039
3038
3044
3045
3038
3041
3689
3040
3690
3686
3688
3687
3688
3683
0539
3684
0268
0261
3682
0260
3685
3685
3685
3685

Big Red Av

Dunbarton Rd
2946
Halcyon Pl

Old Dunbarton Rd
Hockey Ln
Library Rd

Observatory Trl

Shattuck Trl

Sawmill Rd

Dunbarton Rd

Builders Sq
Silk Farm Rd

Turkey River

Interstate 89 North



Interstate 89 South

3757
3820
3819
0239

Clinton St

0209
13

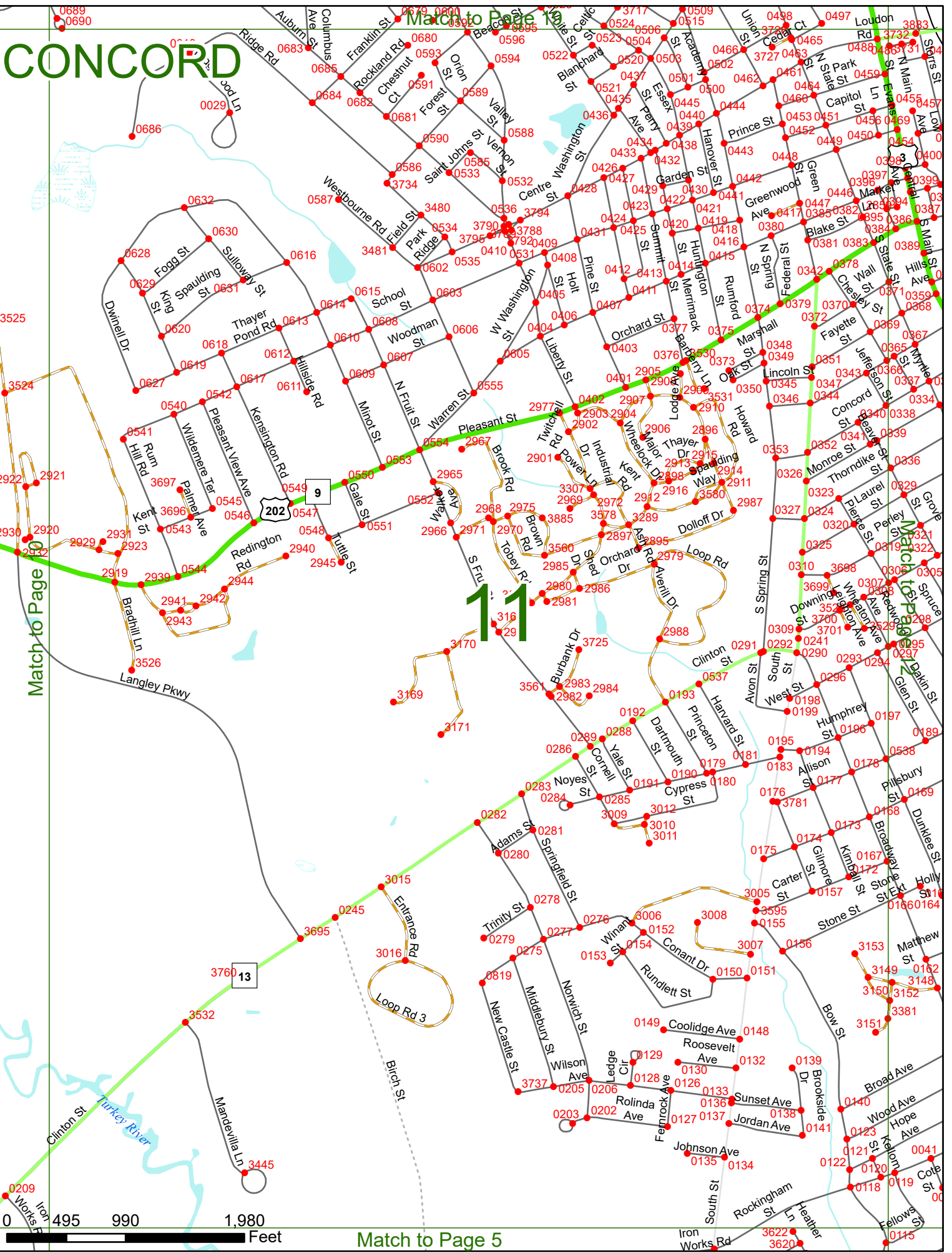
Works Rd

0214
0213
0215

0 495 990 1,980 Feet

Match to Page 4

CONCORD



Match to Page 10

Match to Page 10

Match to Page 5

0 495 990 1,980 Feet

Match to Page 5

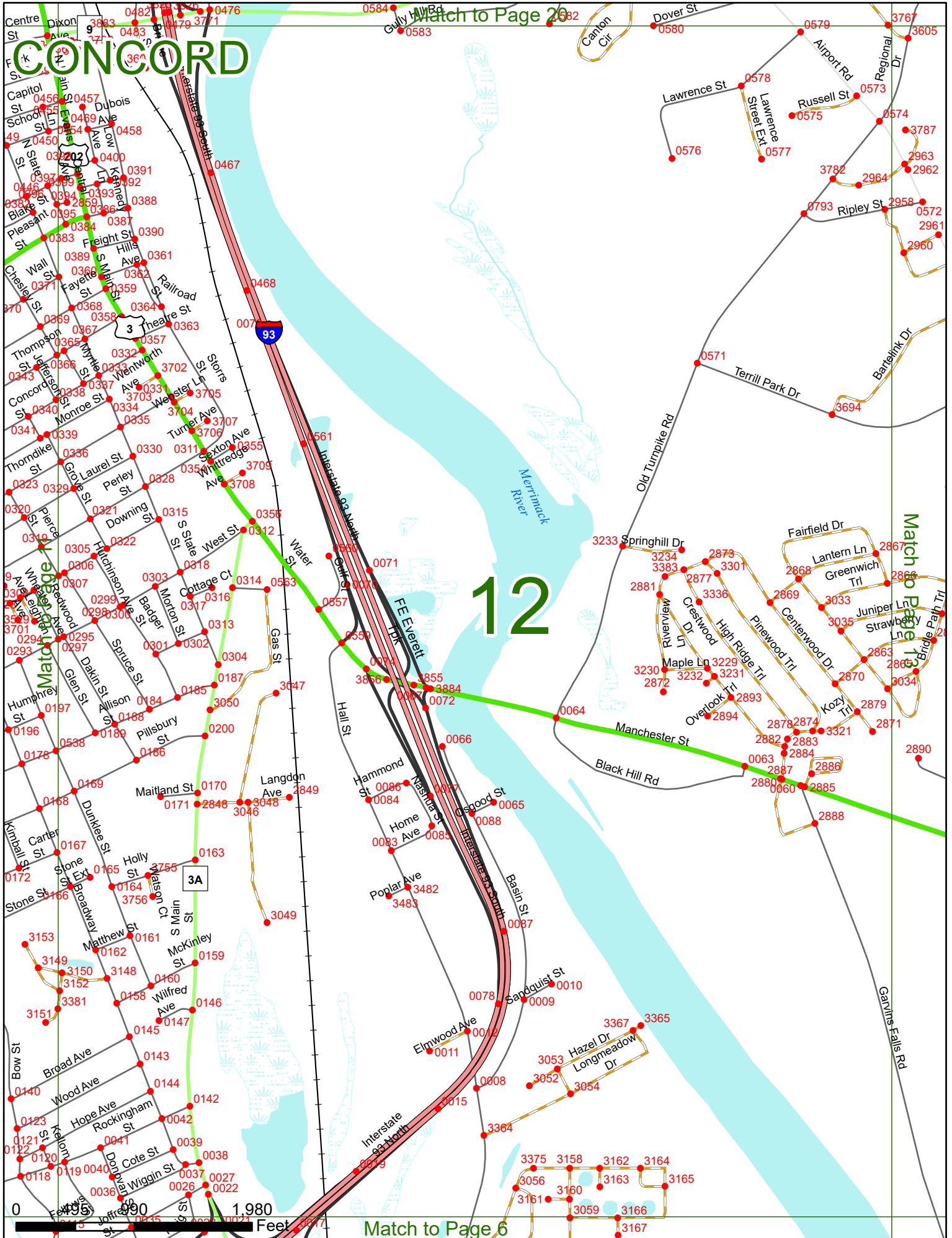
Match to Page 20

CONCORD

12

Match to Page 13

Match to Page 6



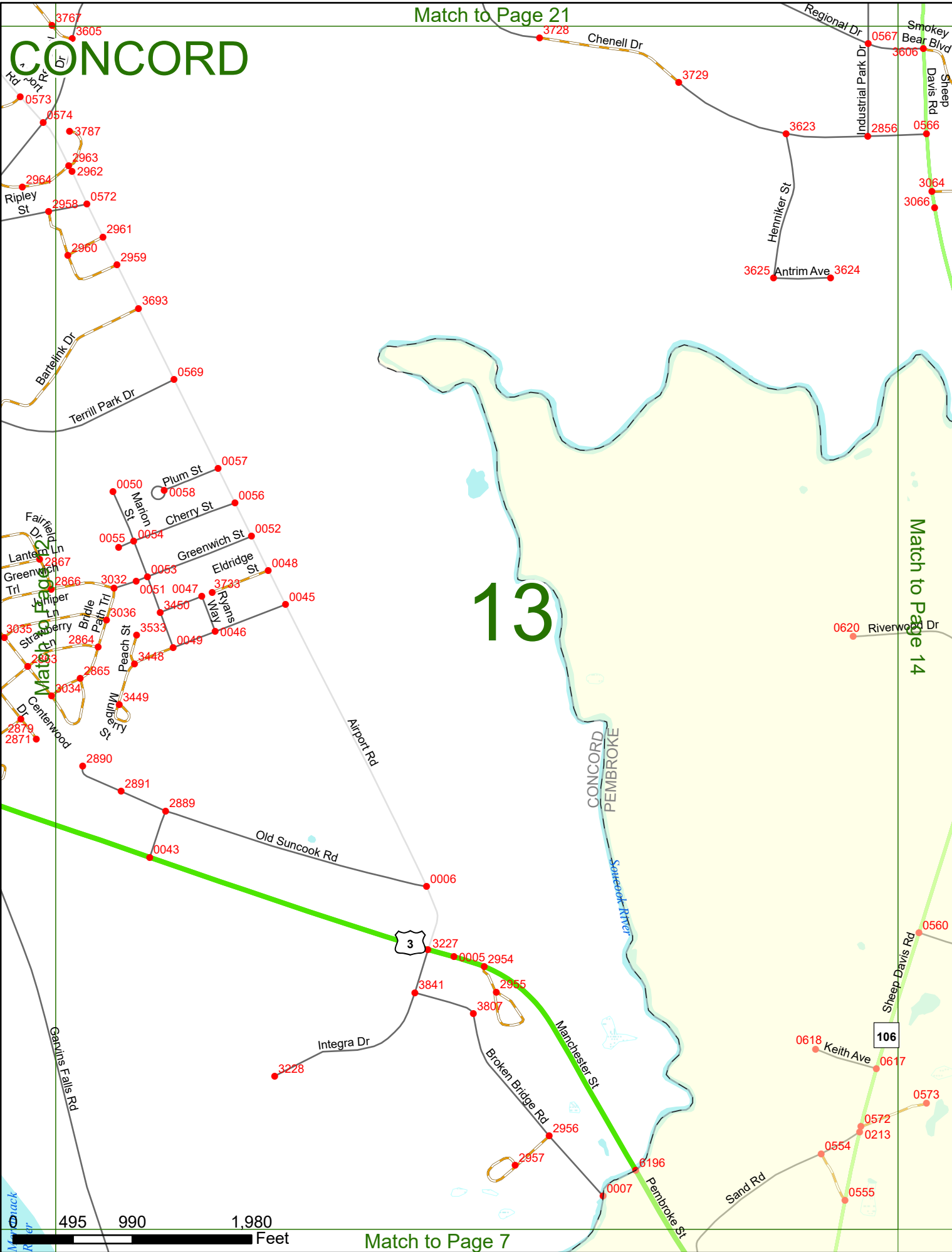
0 1,980 Feet

Match to Page 21

CONCORD

13

Match to Page 14



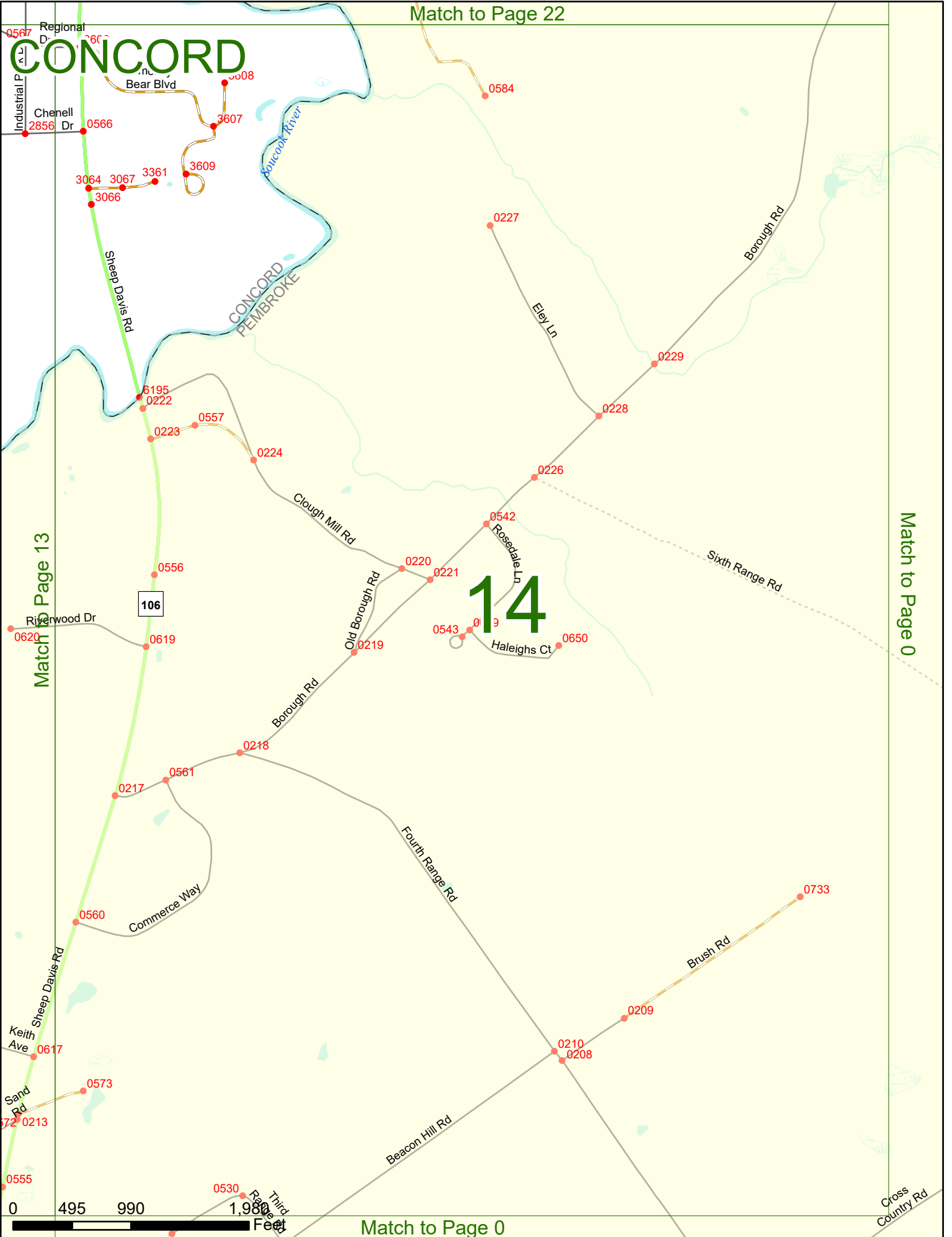
Match to Page 7

Match to Page 22

CONCORD

14

Match to Page 0



Match to Page 13

Match to Page 0



CONCORD

Match to Page 24

15

Match to Page 0

Match to Page 16



Match to Page 0

Concord-Cook
River

Broad Cove Rd

Broad Cove Dr

W Parish Rd

CONCORD
HOPKINTON

Bluzwell Corner Rd

Patch Rd

Beech Hill Rd

Town Graves
Pit Access

6750

0913

6236

3021

0620

0141

0746

0236

0233

0719

0728

0232


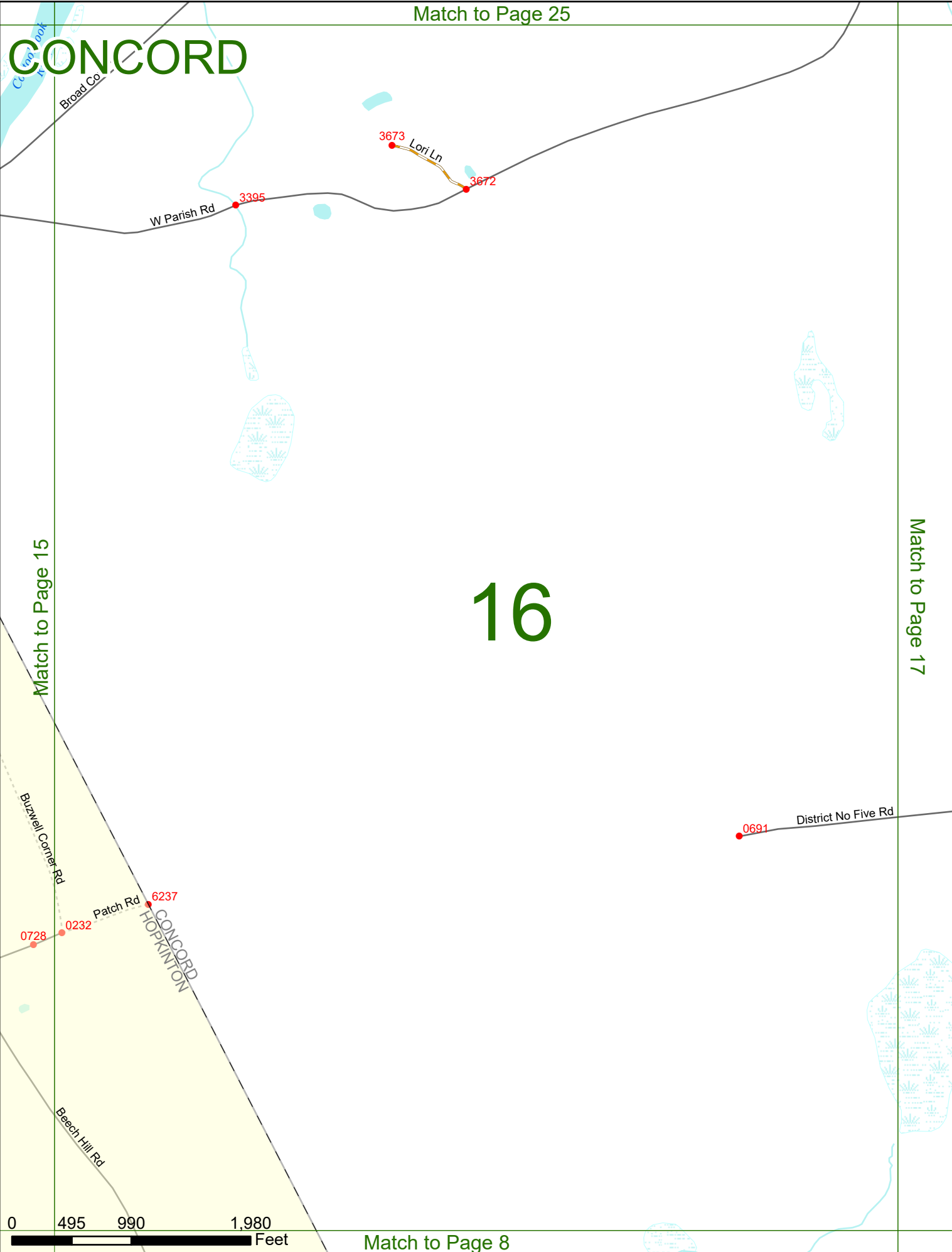
Match to Page 25

CONCORD

16

Match to Page 17

Match to Page 15



Match to Page 8

CONCORD

Match to Page 16

Match to Page 18

17

Carter Hill Rd

Lake View Dr

3678

Villanova Dr

3676

3677

3679

0822

Penacook Lake

District No Five Rd

Lake View Dr

0692

0693

Little Pond Rd

Fisk Rd

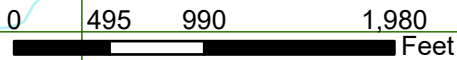
3436

0694

Coventry Rd

3437

Long Pond Rd



CONCORD

Fenacook Lake

3271

Swenson Ave

0854

0850
0851

Dolan St

3

N State St

0789

Match to Page 17

Match to Page 19

18

0698

Via Tranquilla

Little Pond

0697

Little Pond Rd

Thackeray Rd

3468

Little Pond Rd

3436

0694

Kipling

3467

3466

3464

3469

Emerson Rd

3465

Fisk Rd

Coventry Rd

3437

Walker SF

Fiskill Farm

Auburn St

0687

3691

0688

Samuel Dr

3692

Lamprey Ln

3485

3484

0689

0690

0 495 990 1,980 Feet

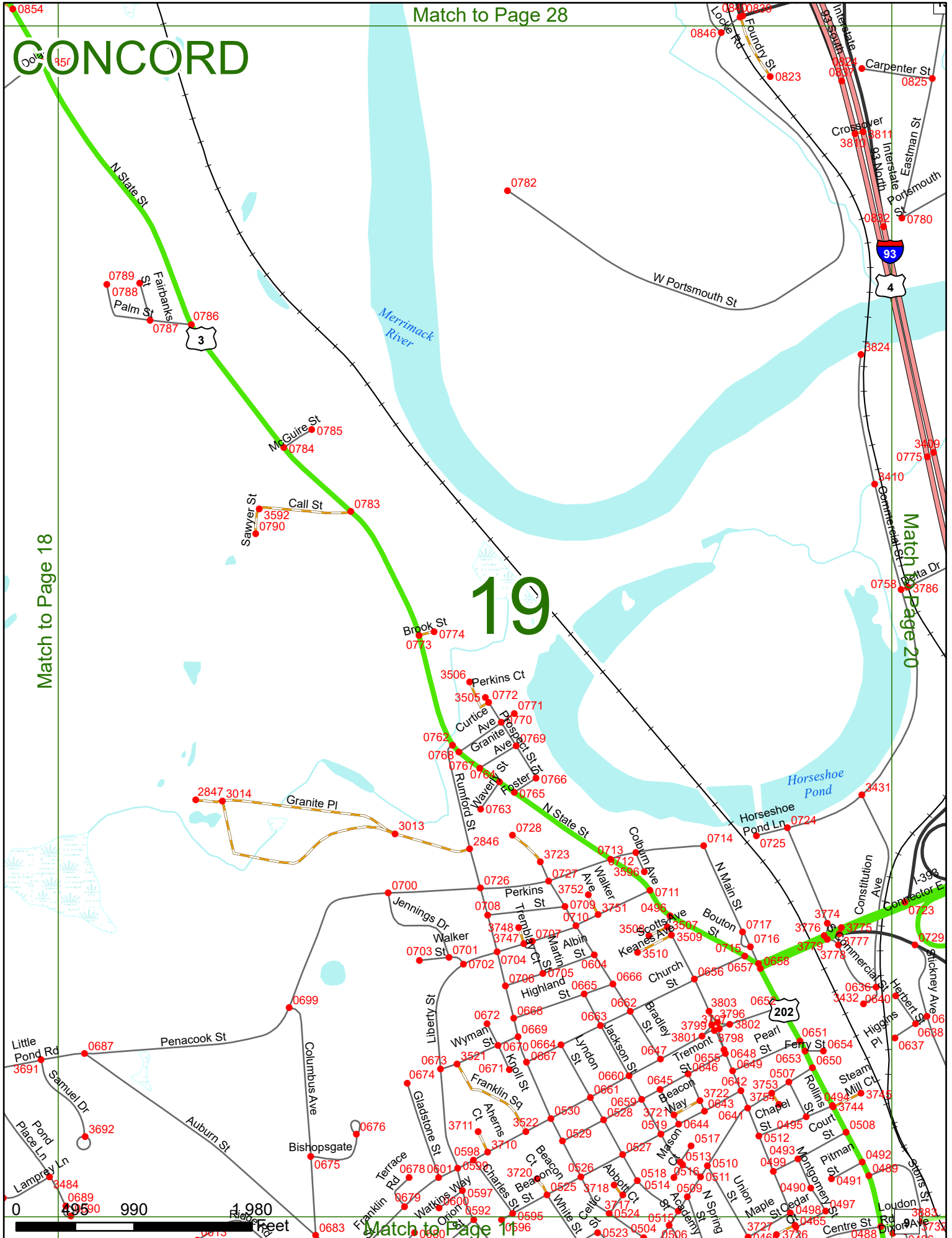
Match to Page 28

CONCORD

19

Match to Page 18

Match to Page 20



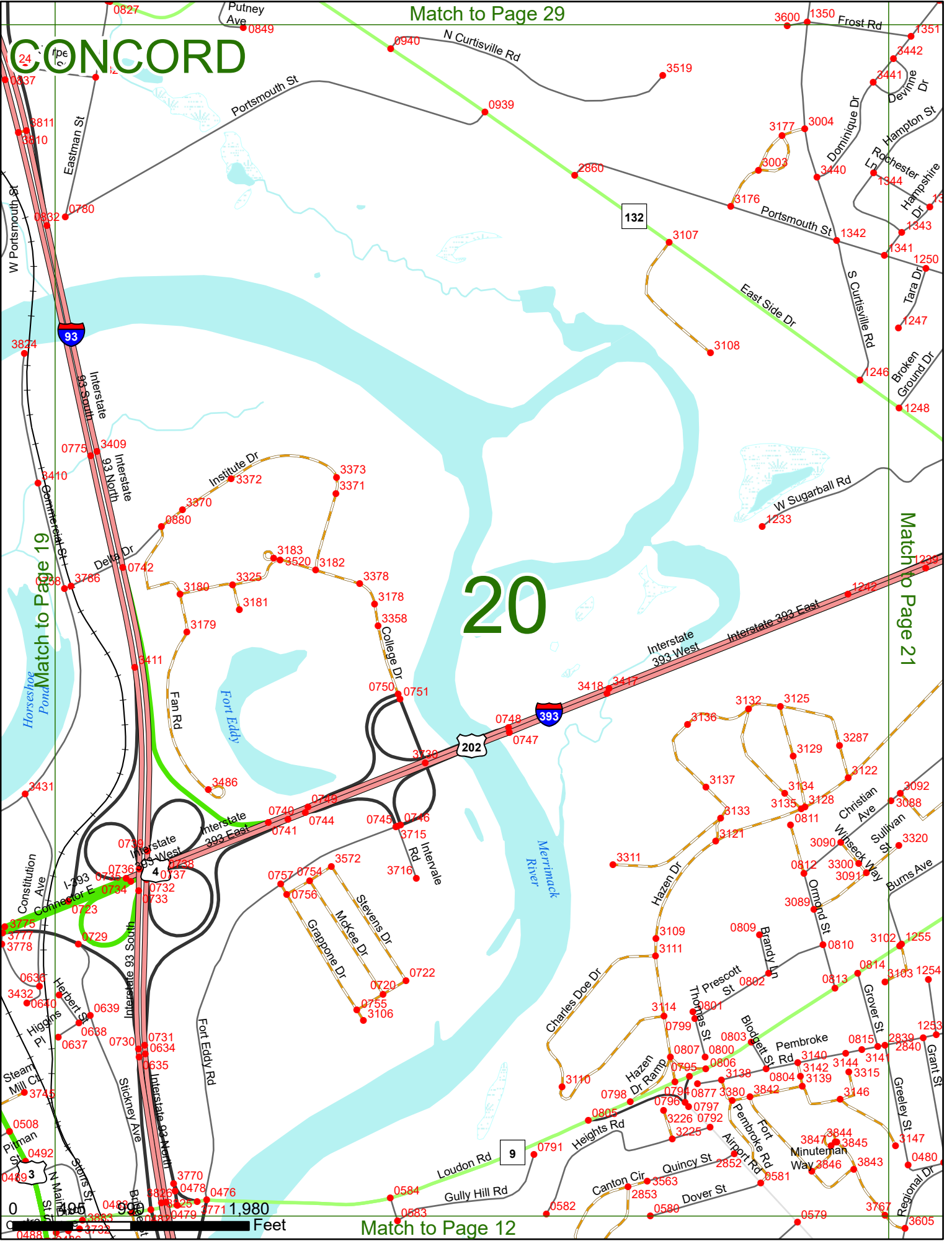
Match to Page 11

Match to Page 29

CONCORD

20

Match to Page 21



Match to Page 12

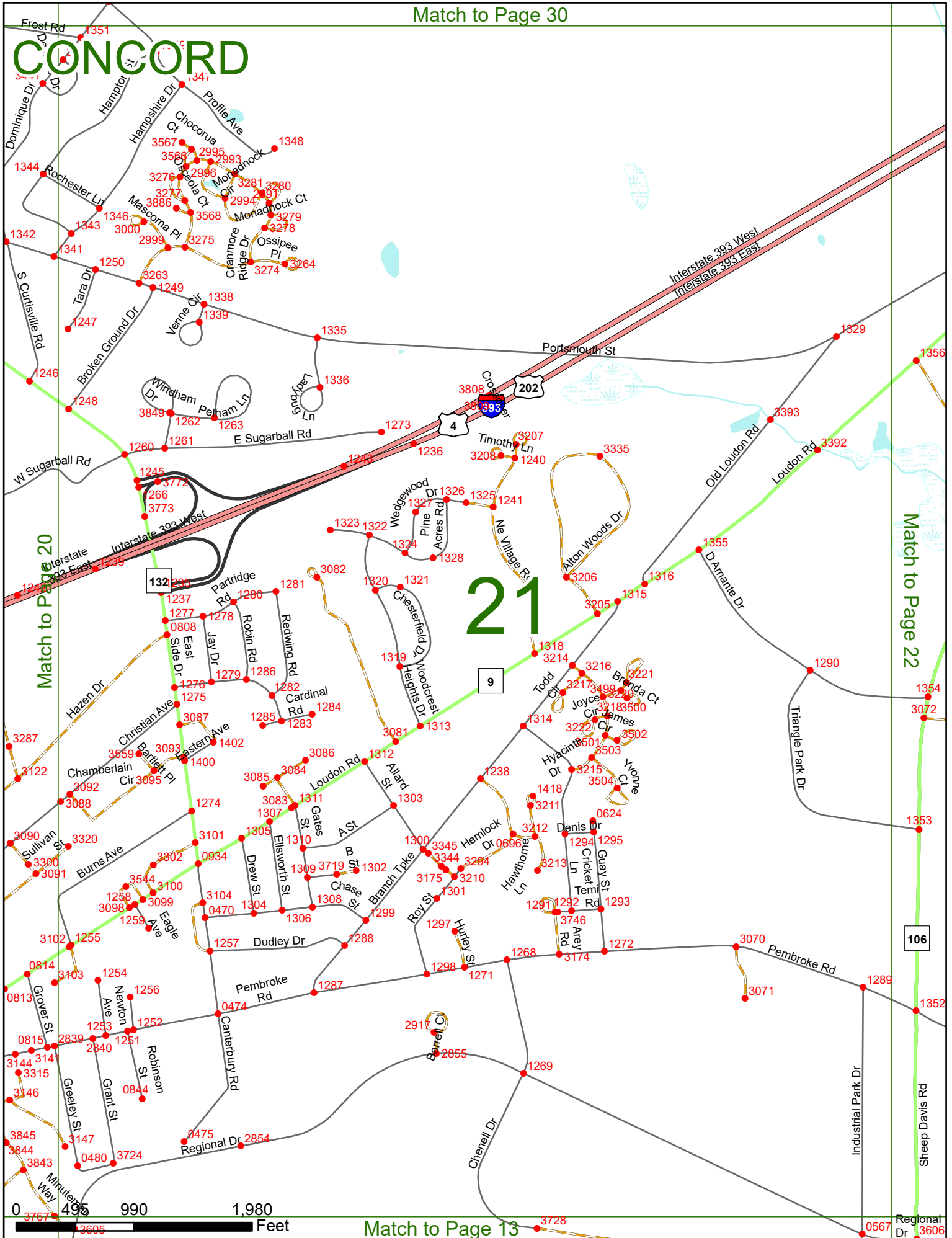
Feet

1,980

0 1/2 1 1 1/2 2

CONCORD

21



Match to Page 20

Match to Page 22

Match to Page 13

0 990 1,980 Feet

106

0567 3606

CONCORD

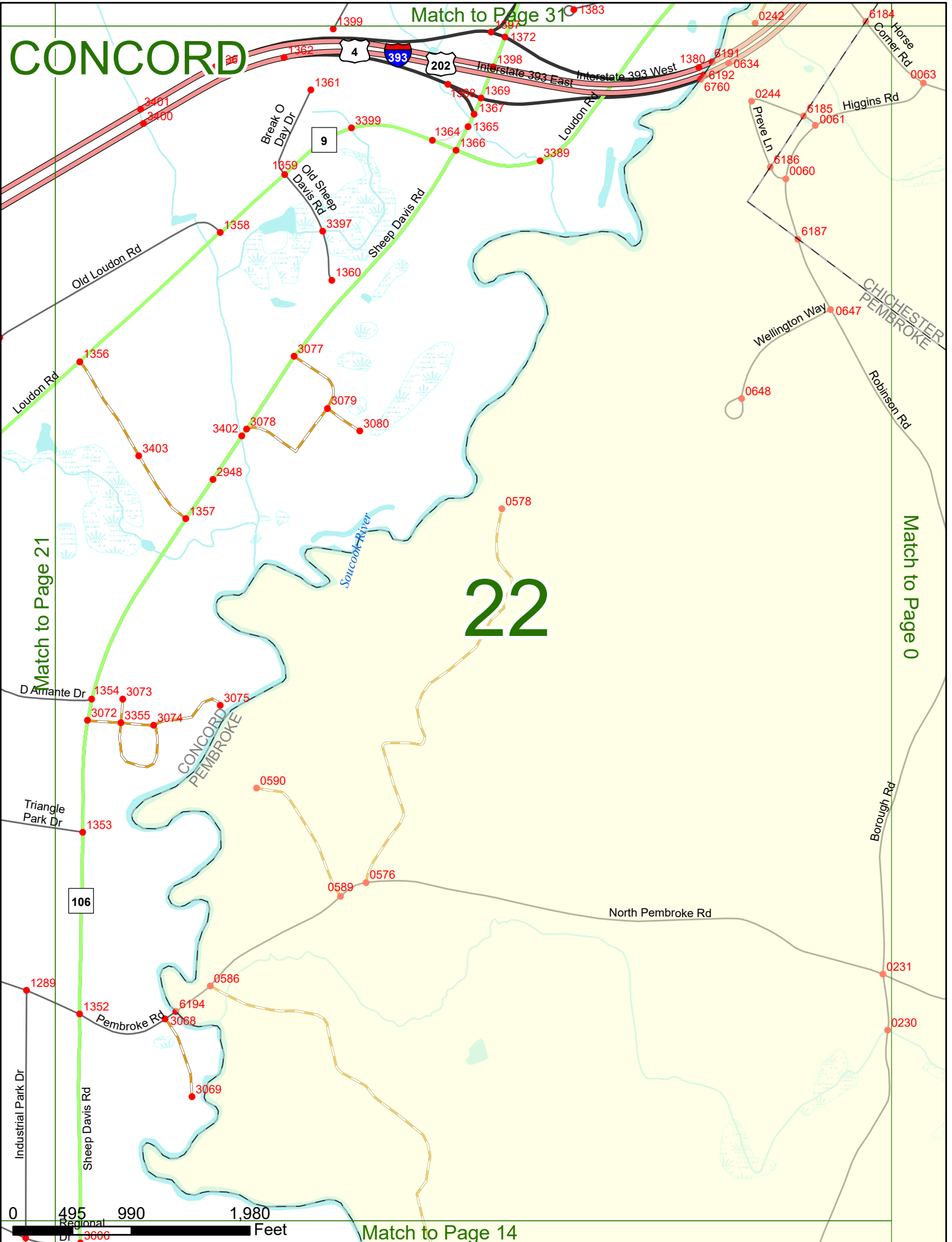
Match to Page 31

Match to Page 21

Match to Page 0

Match to Page 14

22



CONCORD

Match to Page 0

0143

0144

0140

0735

0860

0858

0859

6264

WEBSTER
HOPKINTON

0736

0912

23

East Penacook Rd

Match to Page 24

Match to Page 0

Comcook River

0347 Chase Farm Rd

0346

0839

Flintlock Rd

0741

0743

0740

0744

0742

East Penacook Rd

Blackwater River

Contookcook River

Tyler Rd
Dustin Rd
0344

Folsum Rd

0343

0267

Penacook Rd

0264

Burrage Rd

0266

Mast Yard SF



Match to Page 0



Match to Page 33

CONCORD

WEBSTER
CONCORD

Blackwater Rd

Allen SF

0860
Ele Pond Rd
Slacey Dr
Pamela Dr

0859 0858

3675
Grassmere Ln

3674

Warner Rd

1082

Horse Hill Rd

Match to Page 23

Contoocook River

24

Match to Page 25

CONCORD
HOPKINTON

3022

3314

0762

0821

Mast Yard SF

Contoocook River

Runnells Rd
086

6771
0763
0820

6750

0 495 990 1,980 Feet

Match to Page 15

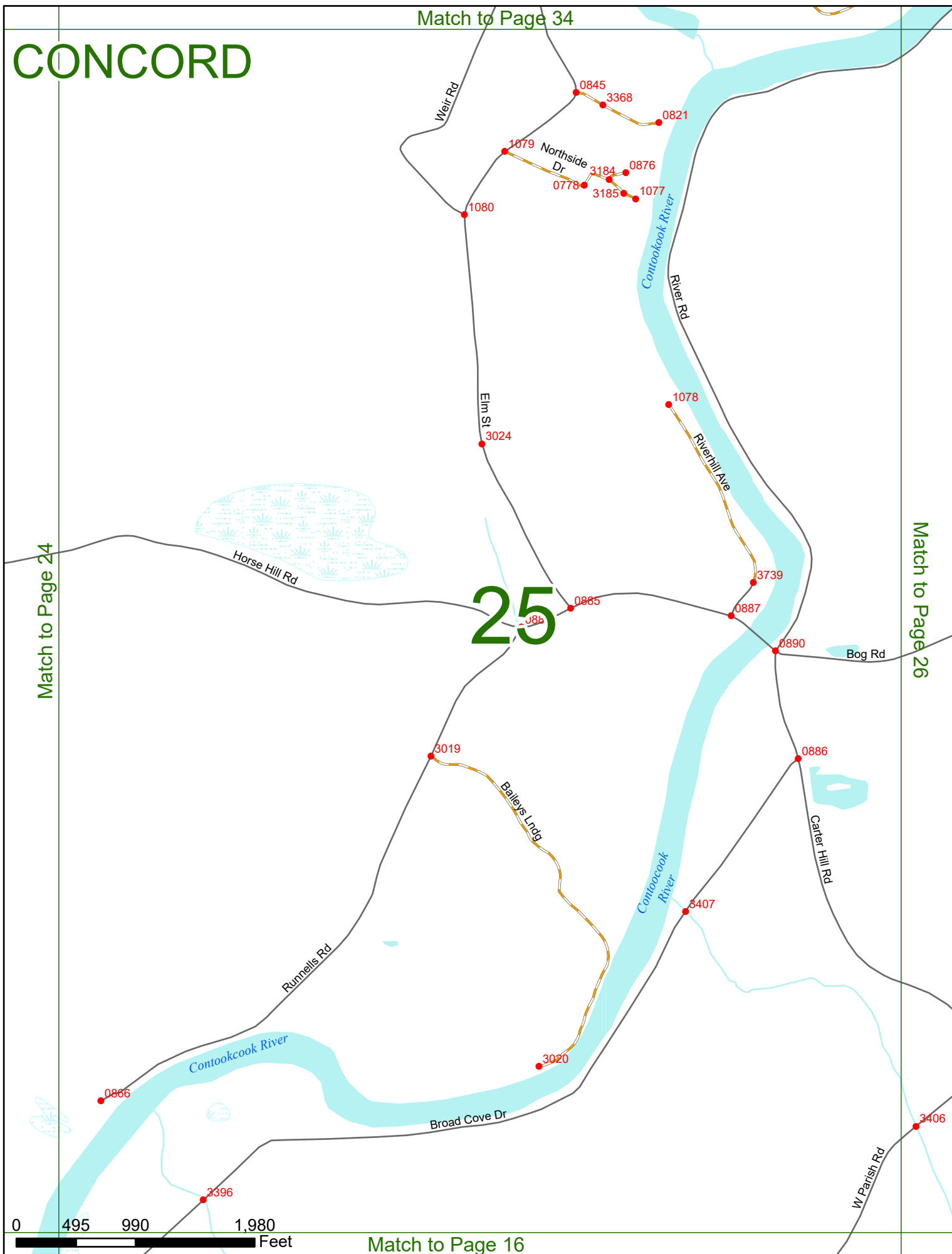
Match to Page 34

CONCORD

Match to Page 24

Match to Page 26

25



Match to Page 16

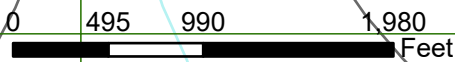
CONCORD

Match to Page 35

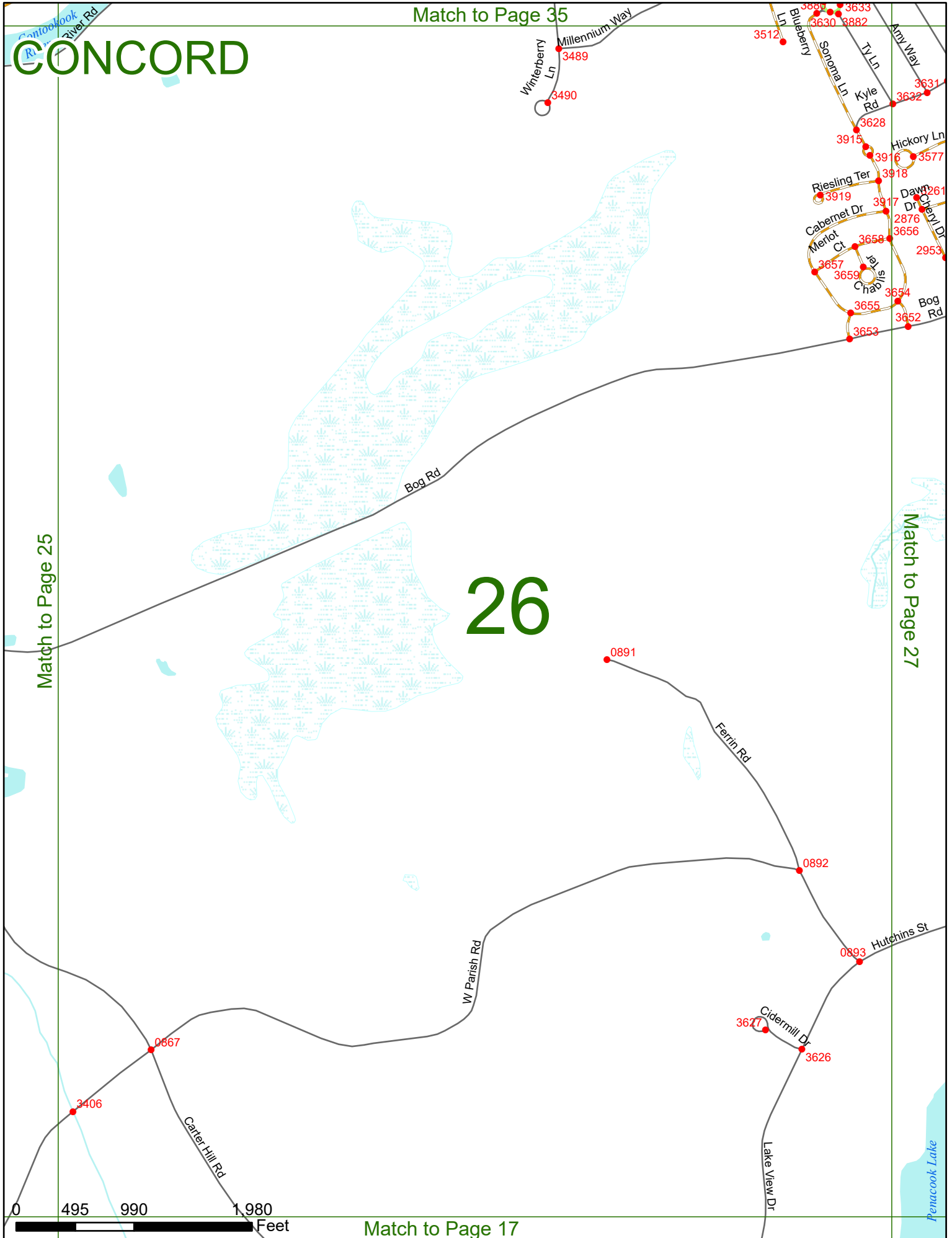
Match to Page 25

Match to Page 27

26



Match to Page 17



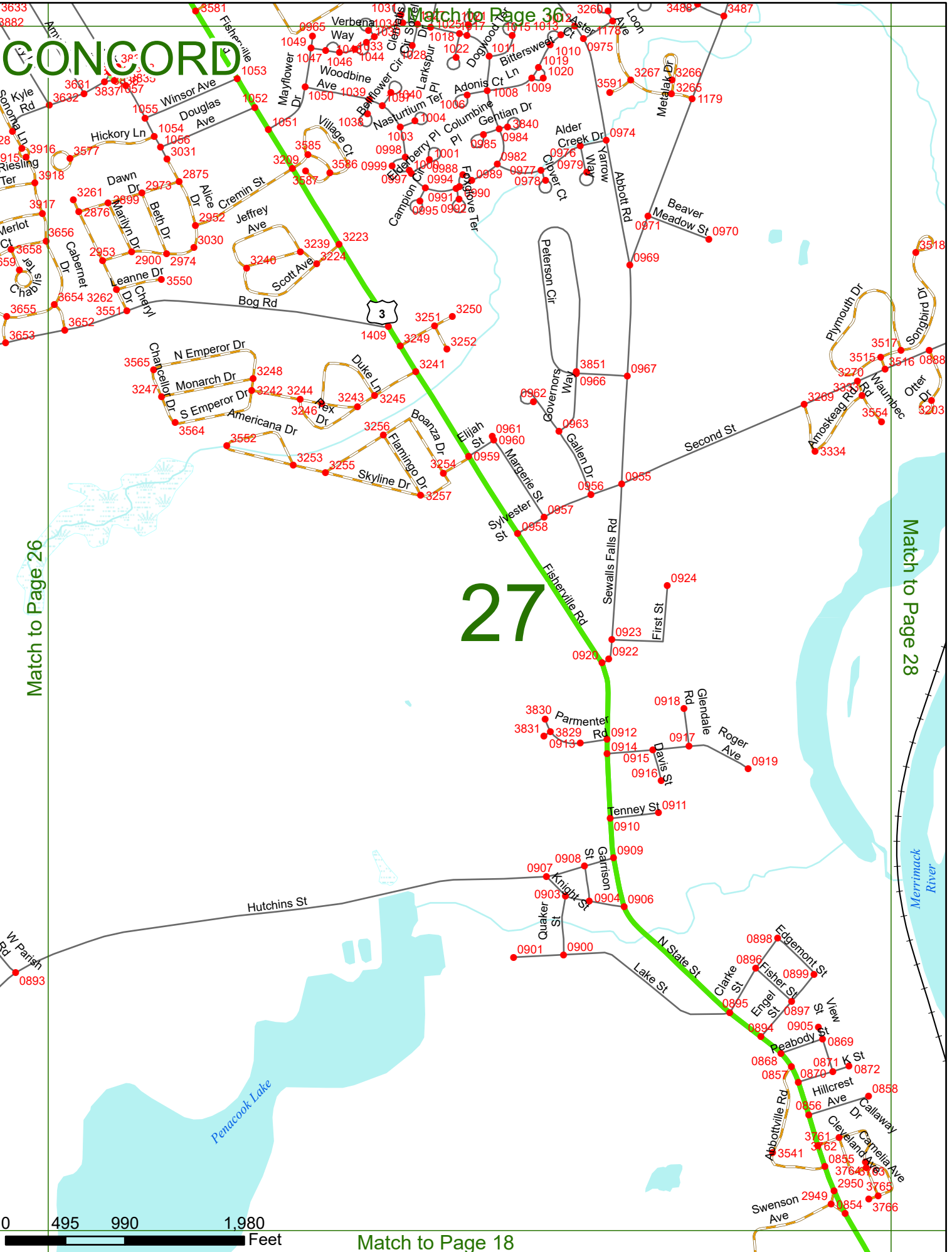
CONCORD

Match to Page 30

27

Match to Page 26

Match to Page 28



0 495 990 1,980 Feet

Match to Page 18

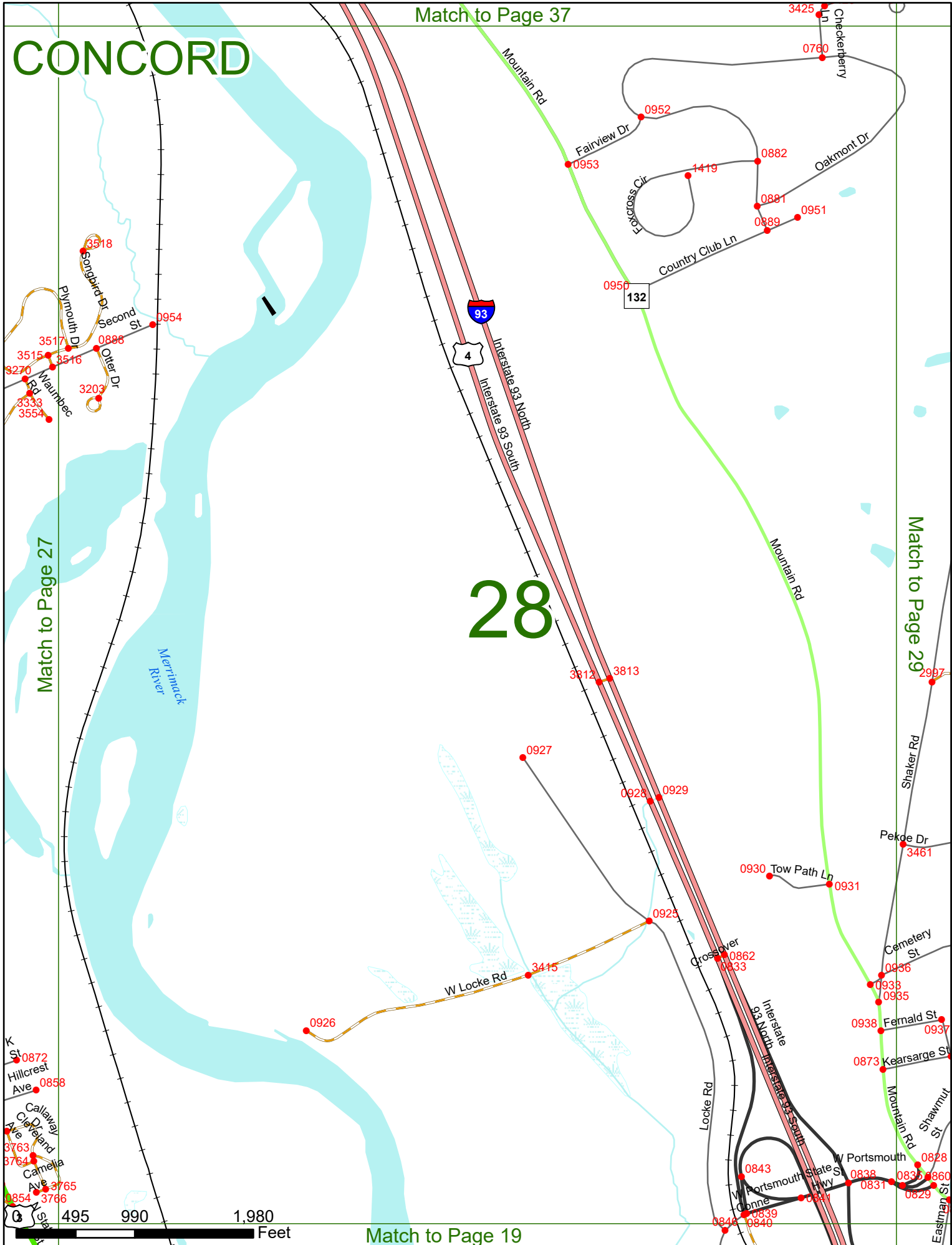
Match to Page 37

CONCORD

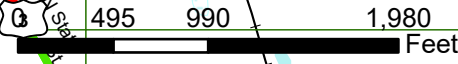
28

Match to Page 27

Match to Page 29



Match to Page 19

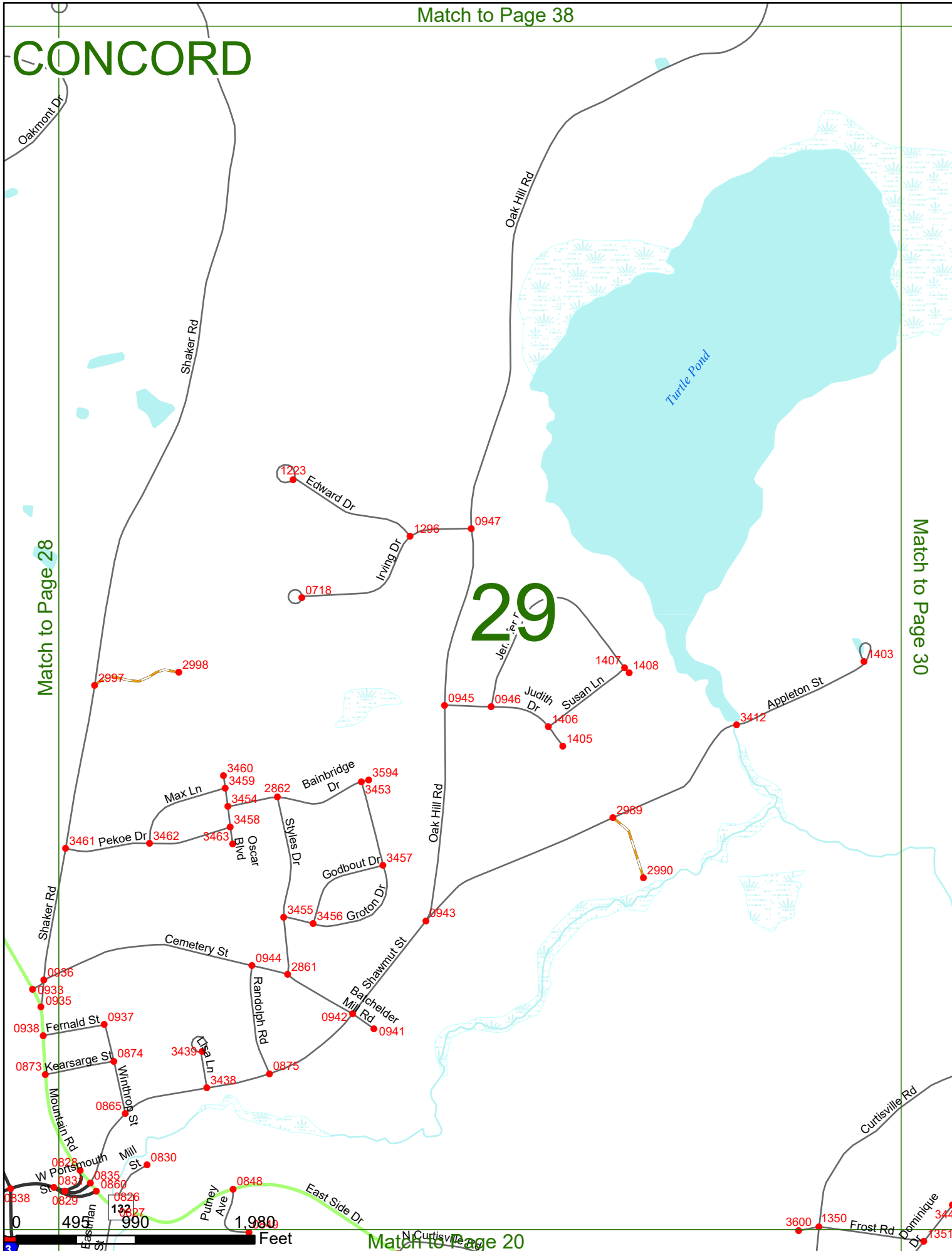


CONCORD

29

Match to Page 28

Match to Page 30



Match to Page 39

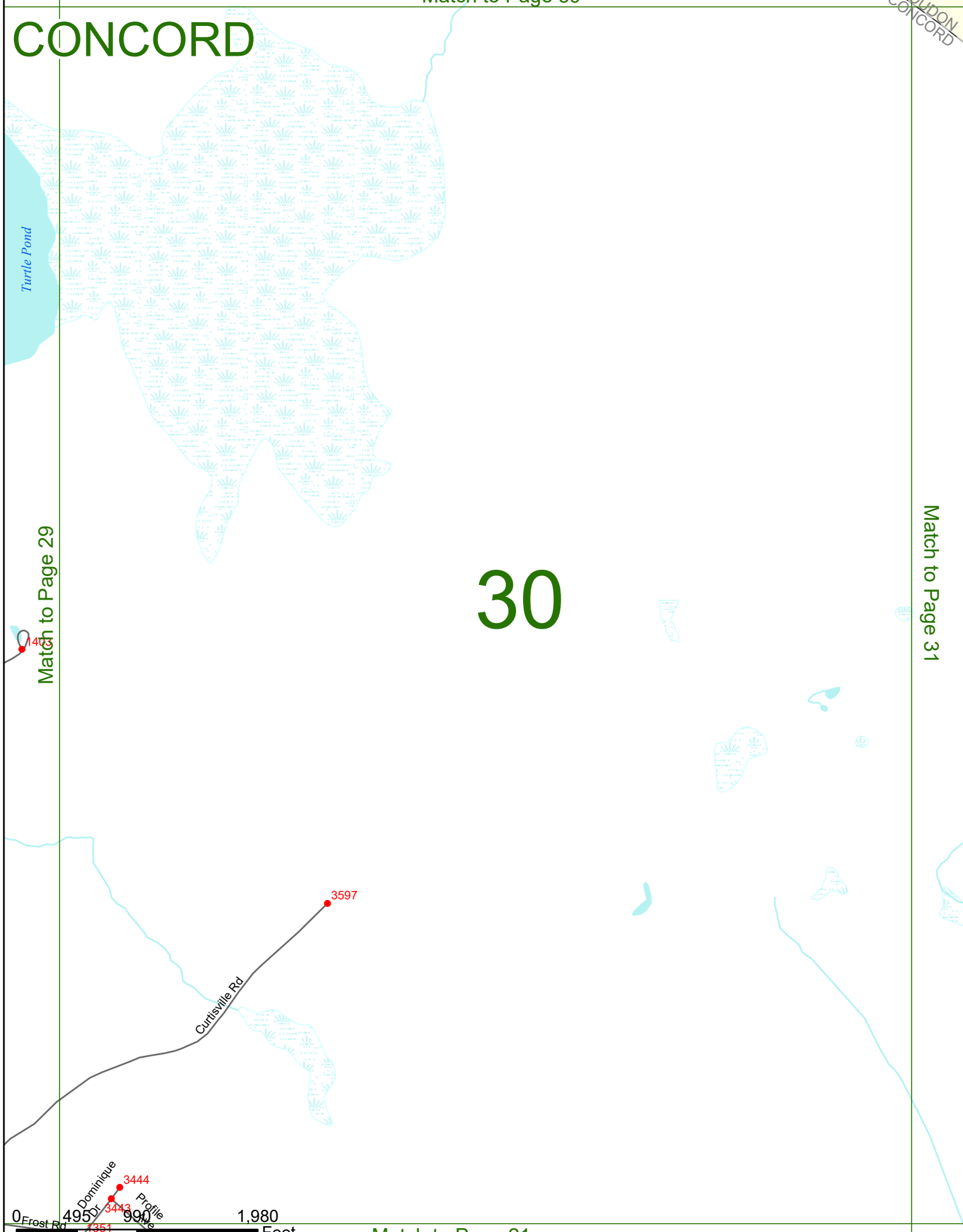
LONDON
CONCORD

CONCORD

30

Match to Page 31

Match to Page 29



0 Frost Rd 495 3443 3444 3448 3449 3451 Profile 1,980 Feet

Match to Page 21

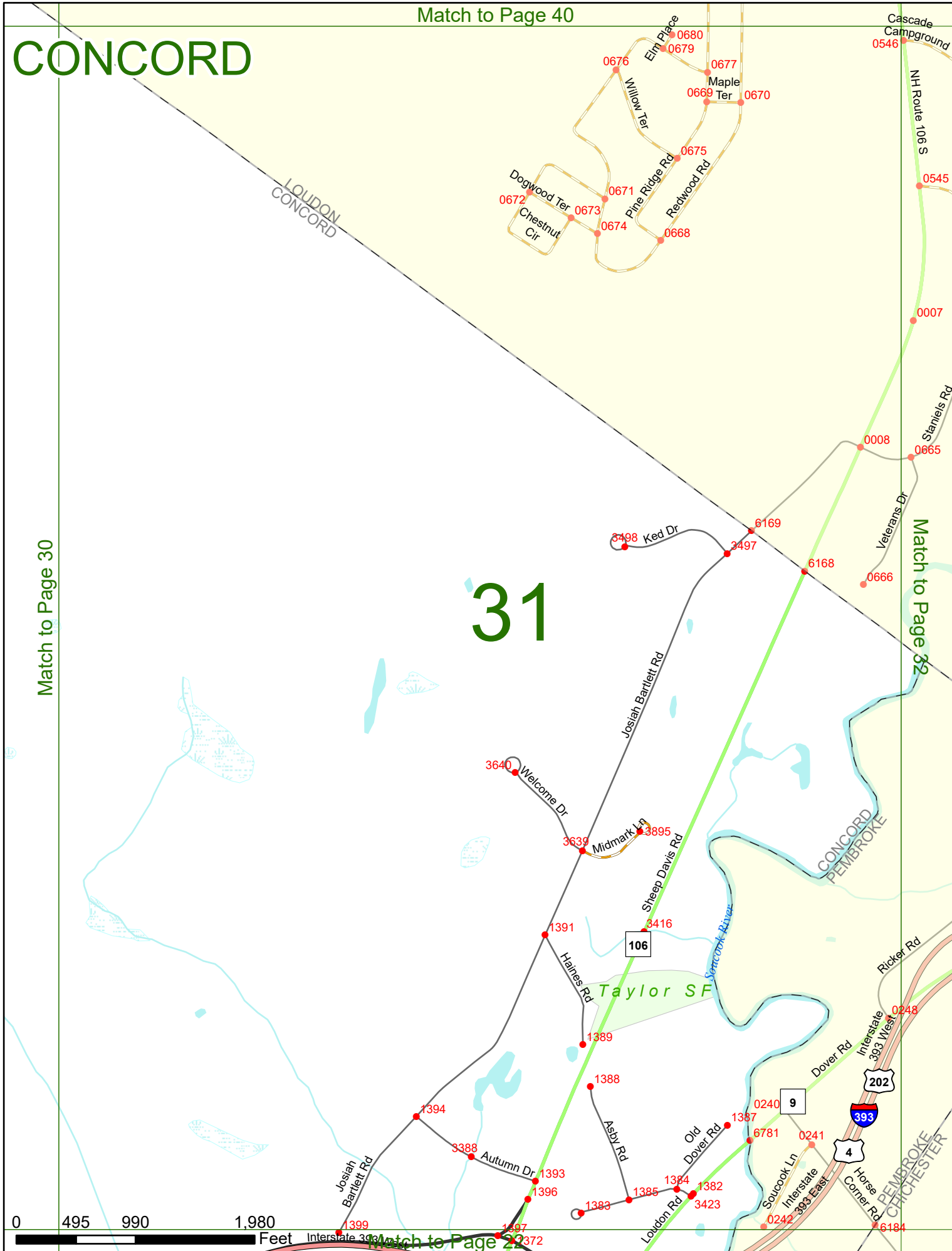
CONCORD

LOUDON
CONCORD

31

Match to Page 30

Match to Page 32



Match to Page 0

CONCORD

33

Match to Page 0

Match to Page 34

BOSCAWEN
WEBSTER

BOSCAWEN
CONCORD

WEBSTER
CONCORD

Little
Pond

Deer Meadow Rd


6296
Blackwater Rd

0003

0142

0143

0144



Match to Page 24

CONCORD

Match to Page 0

Match to Page 33

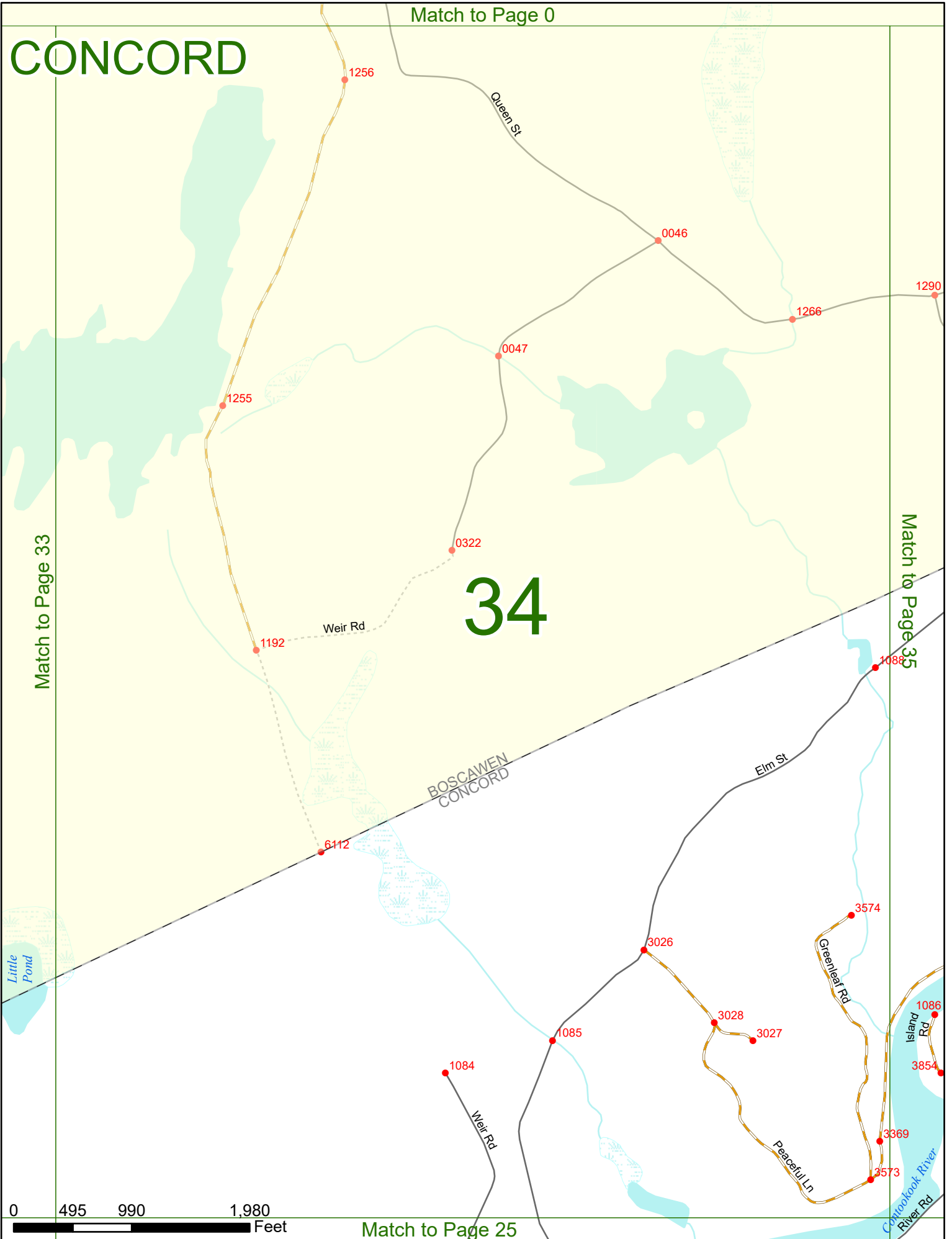
Match to Page 35

34

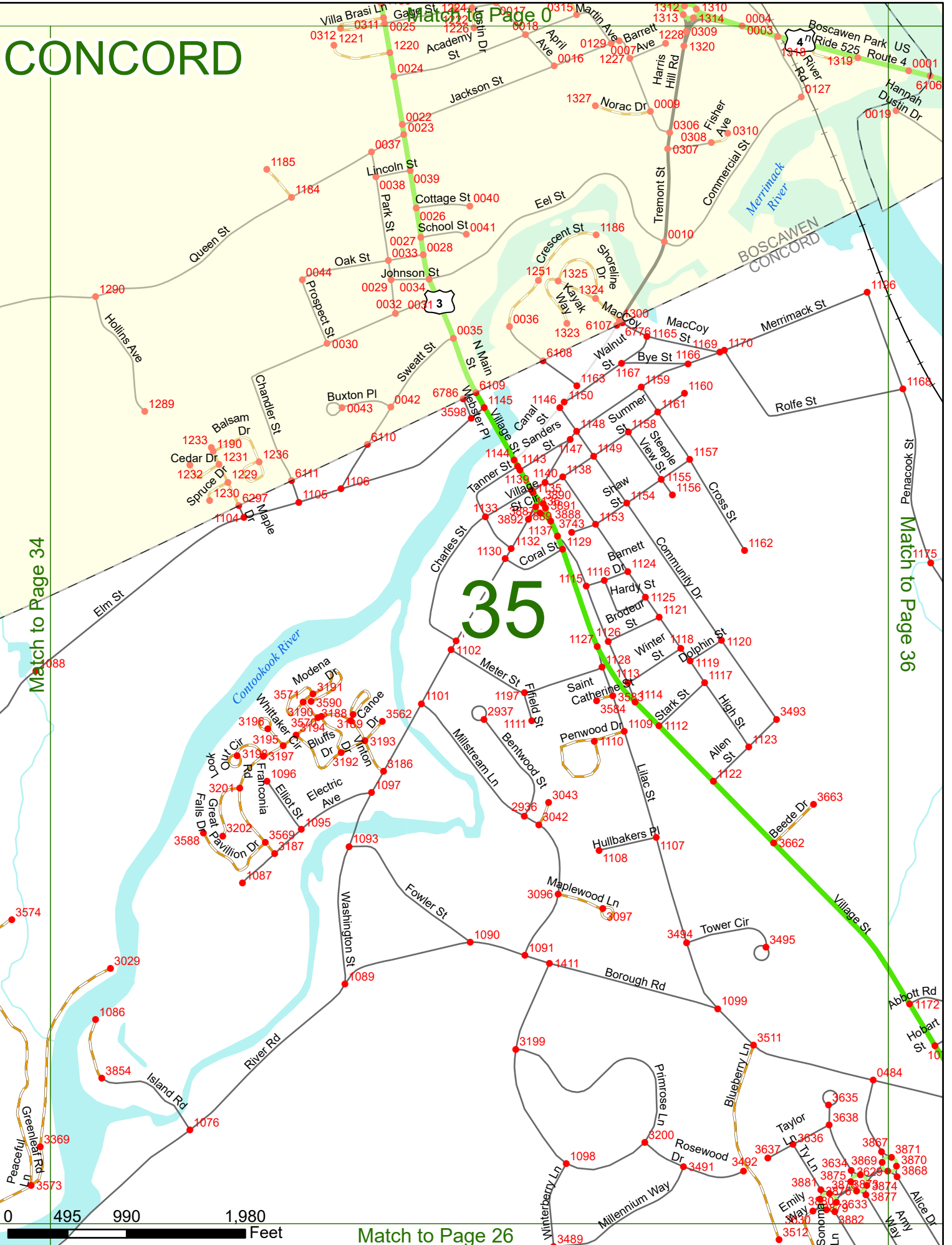
BOSCAWEN
CONCORD

0 495 990 1,980 Feet

Match to Page 25



CONCORD



Match to Page 34

Match to Page 36

0 495 990 1,980 Feet

Match to Page 26

Match to Page 0

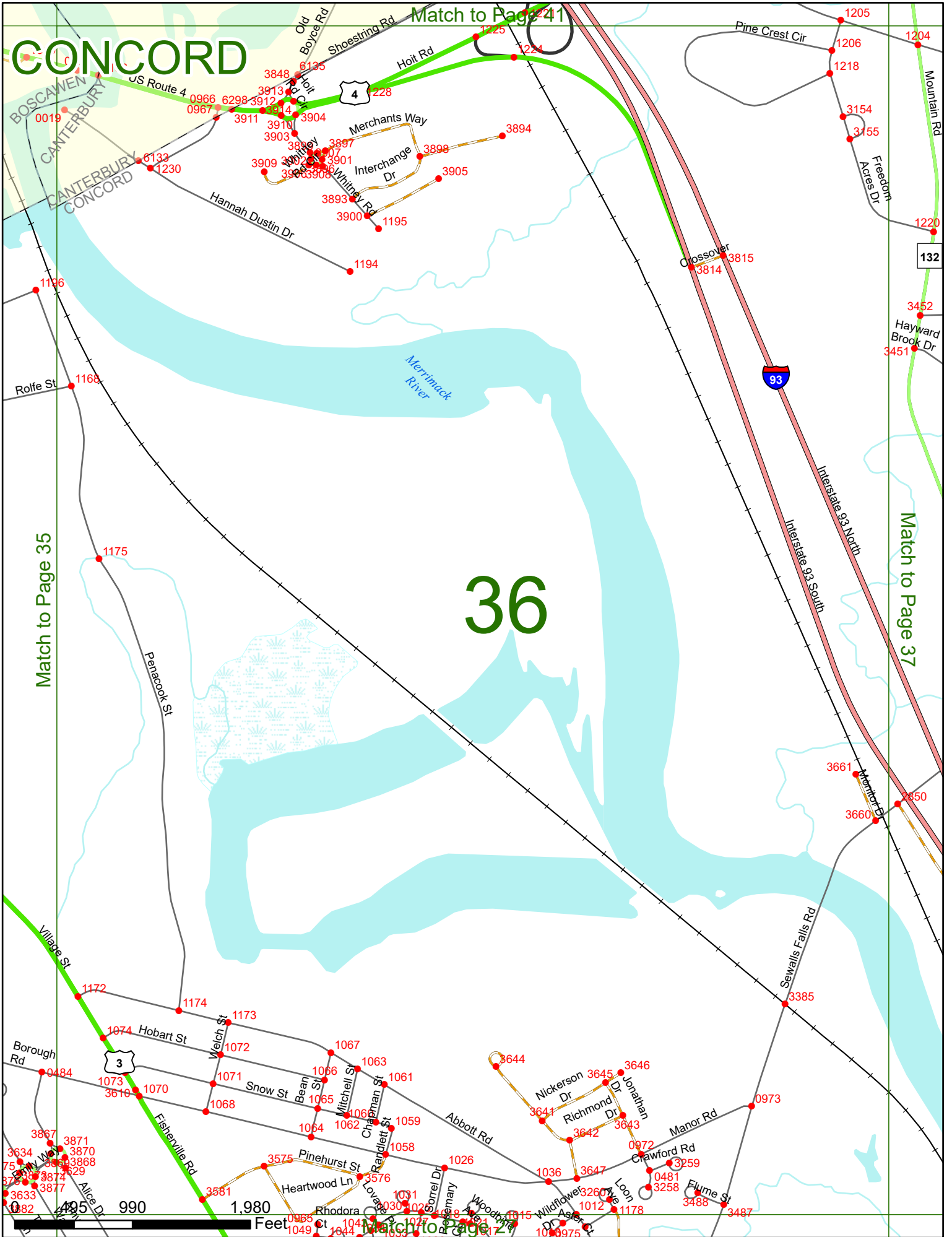
CONCORD

Match to Page 21

36

Match to Page 35

Match to Page 37



Match to Page 27

CONCORD

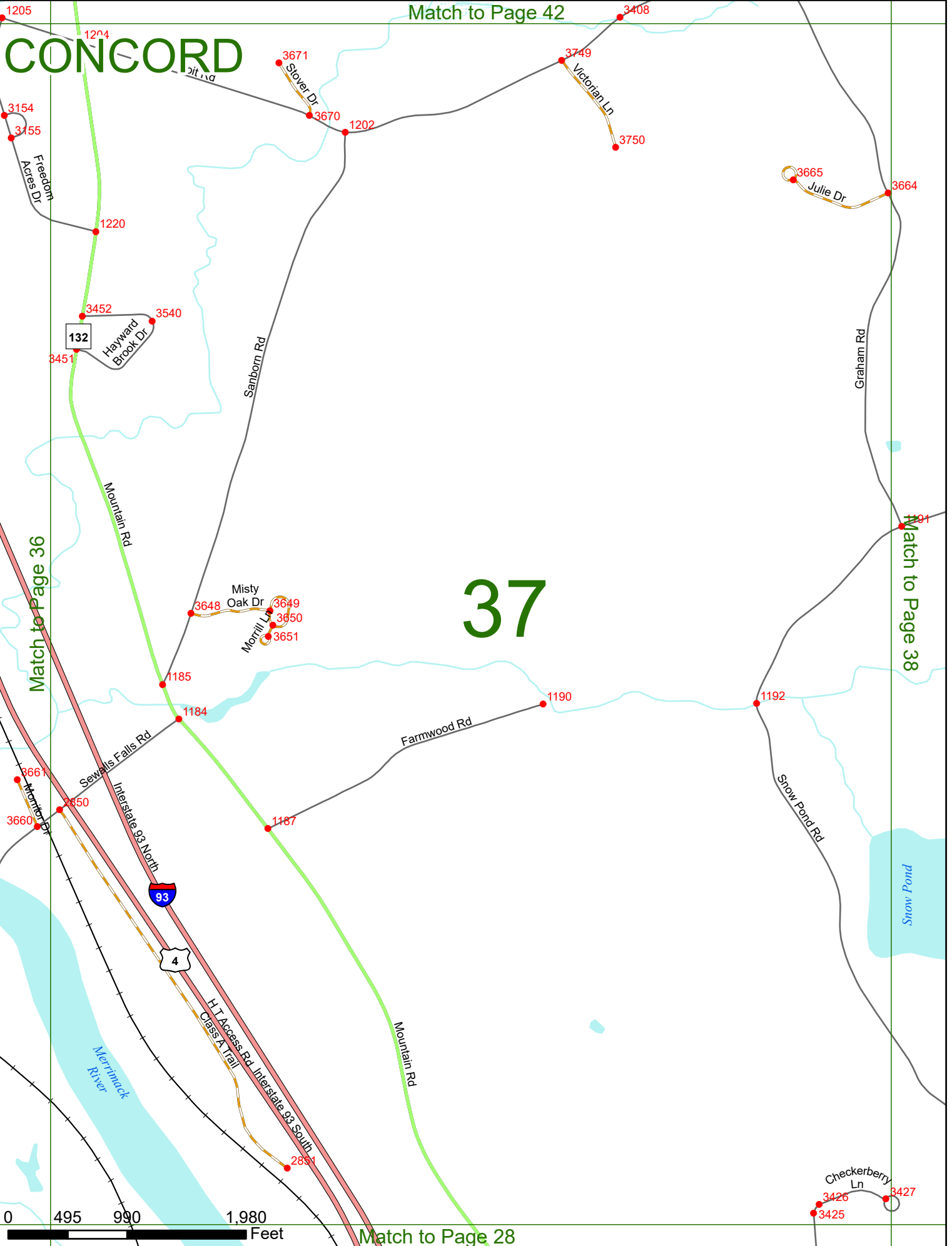
Match to Page 42

37

Match to Page 36

Match to Page 38

Match to Page 28



CONCORD

Match to Page 43

Julie Dr 3664

Graham Rd

Match to Page 37

Snow Pond

Snow Pond Rd

0949

Shaker Rd

Snow Pond Rd

Becky Ln

3669

3668

3017

1412

3018

38

Swan Cir 3666

3667

Shaker Rd

Hot Hole Pond Rd

3398

6166

3386

Match to Page 43

1415

6165

School St

0019

0519

0468

0469

0520

Sunset Dr

0541

0542

0525

0566

0526

Match to Page 39

Match to Page 39

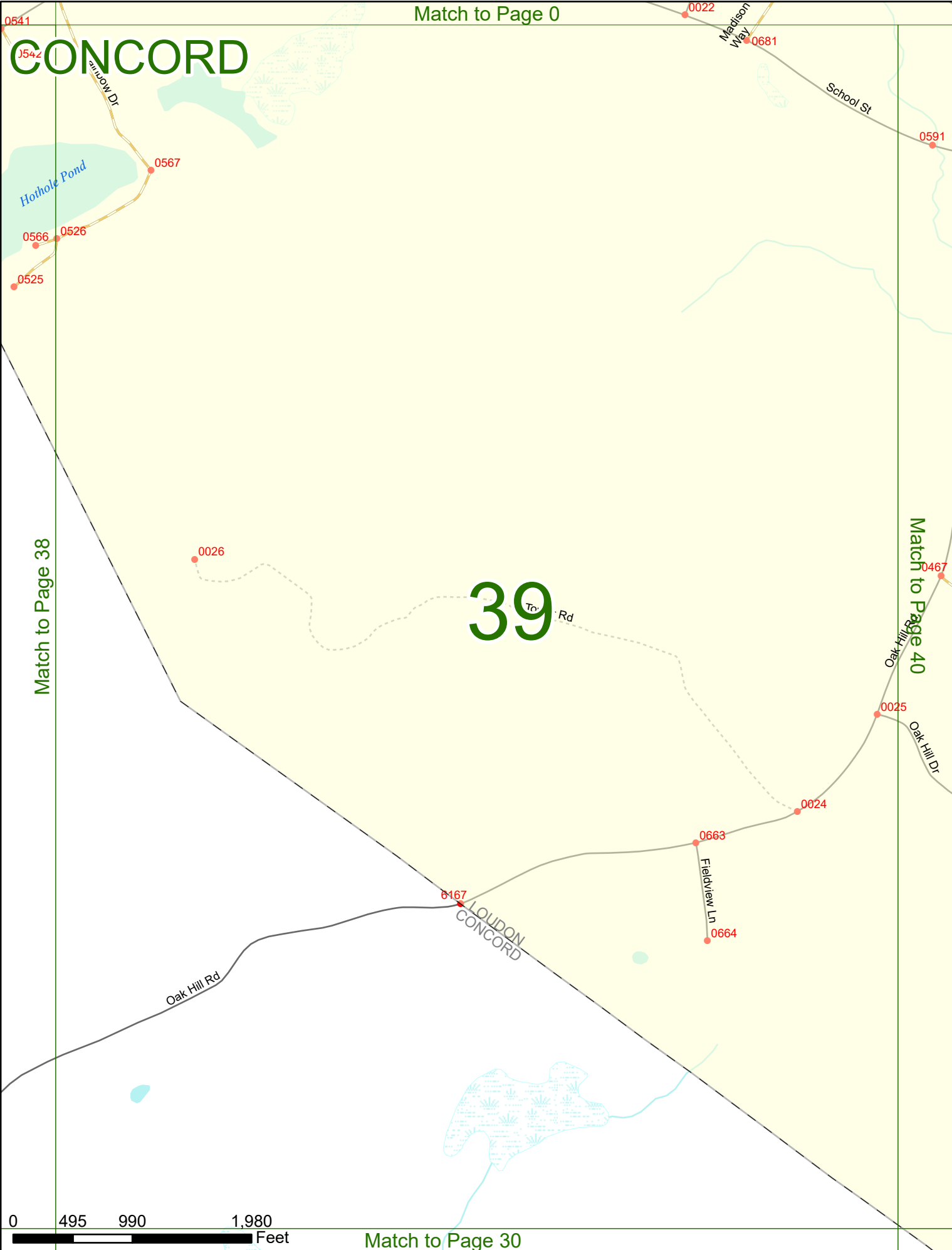
3427
Checker Rd

0 990 1,980 Feet

Match to Page 29

Match to Page 0

CONCORD

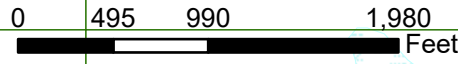


Match to Page 38

Match to Page 40

39

To Rd



Match to Page 30

CONCORD

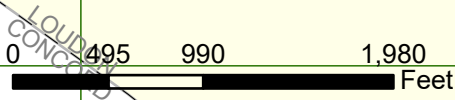
Match to Page 0

Match to Page 39

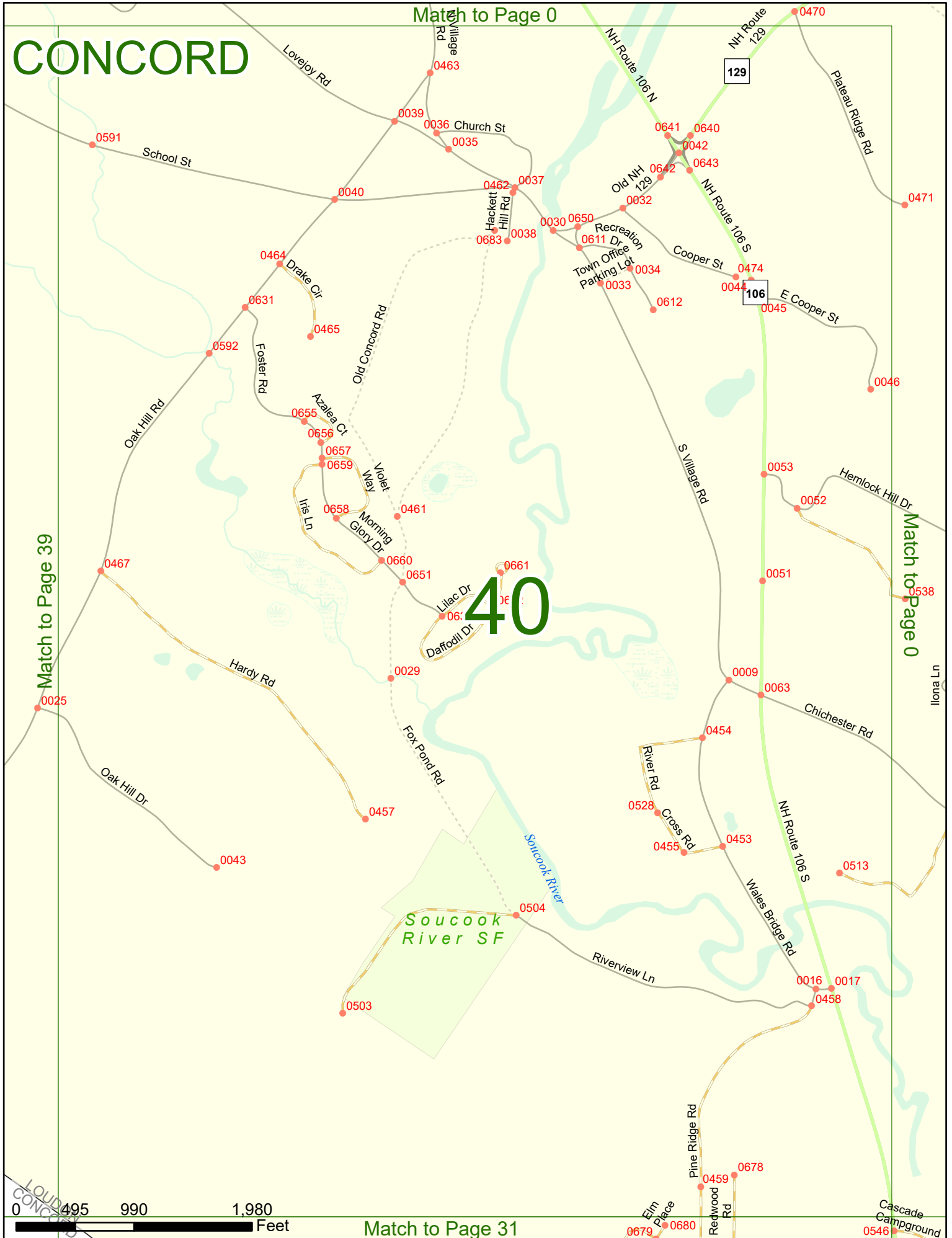
Match to Page 0

40

Soucook River SF



Match to Page 31



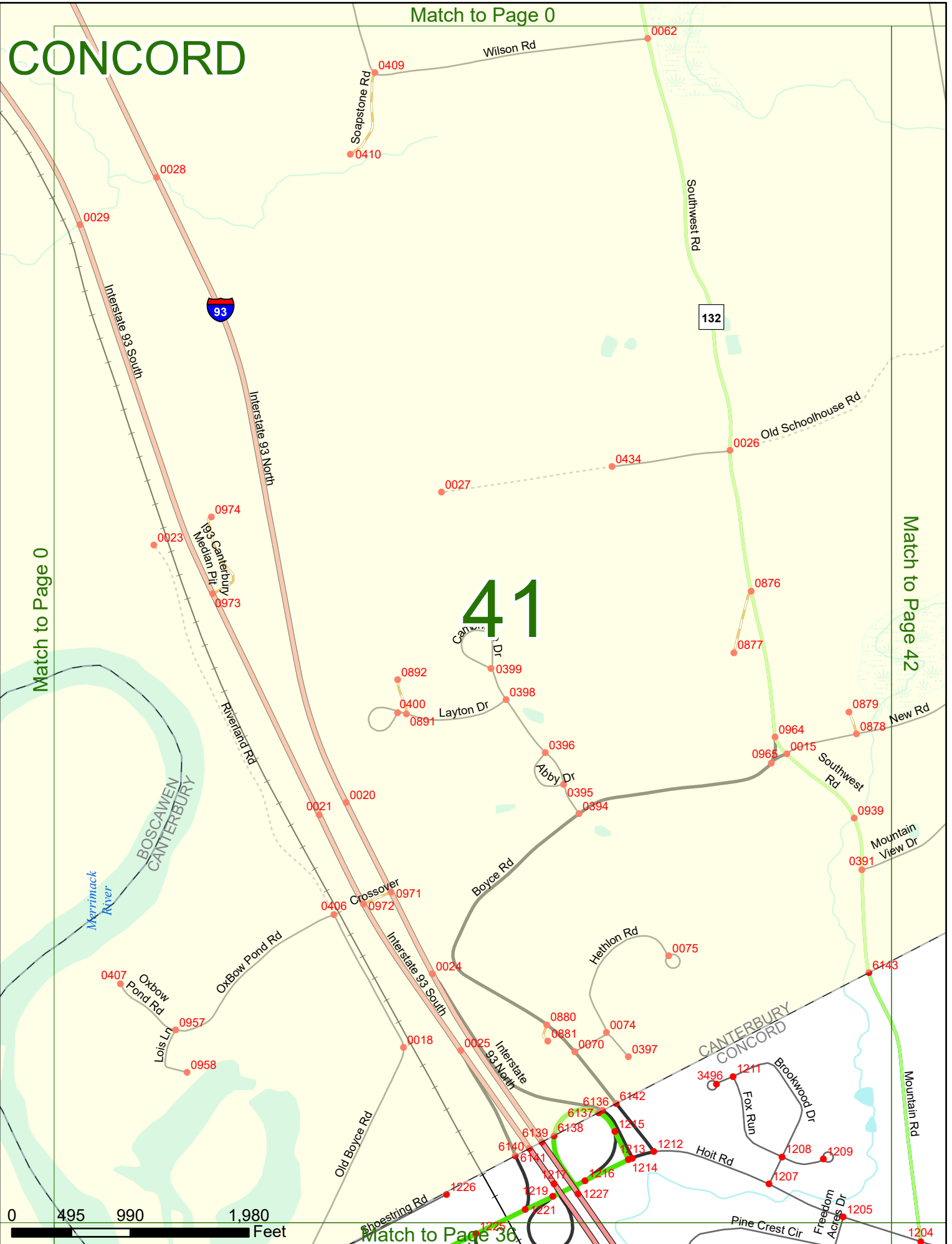
Match to Page 0

CONCORD

Match to Page 0

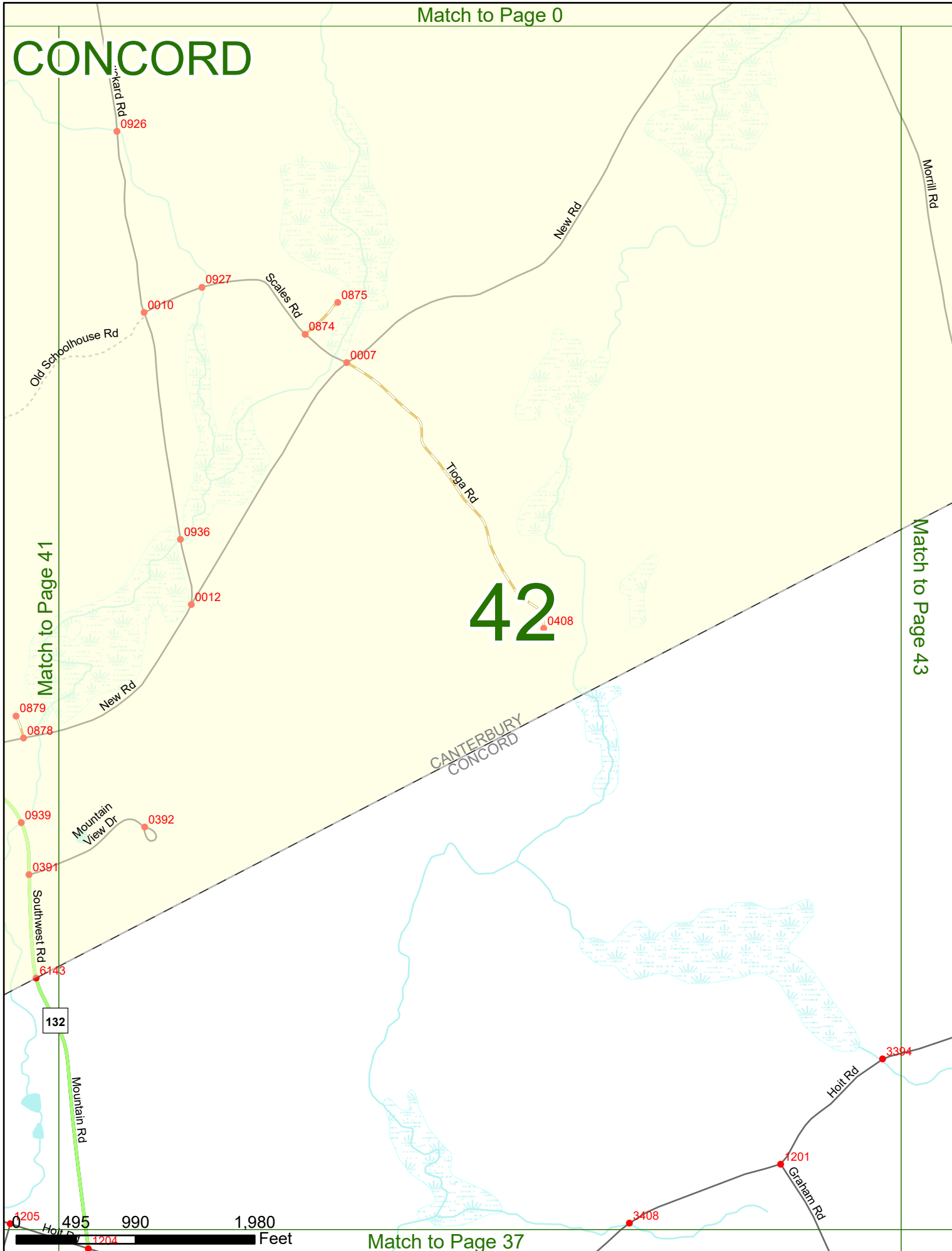
Match to Page 42

41



Match to Page 36

CONCORD



Match to Page 41

Match to Page 43

CANTERBURY
CONCORD

42

Match to Page 37



CONCORD

Match to Page 42

Match to Page 0

43

