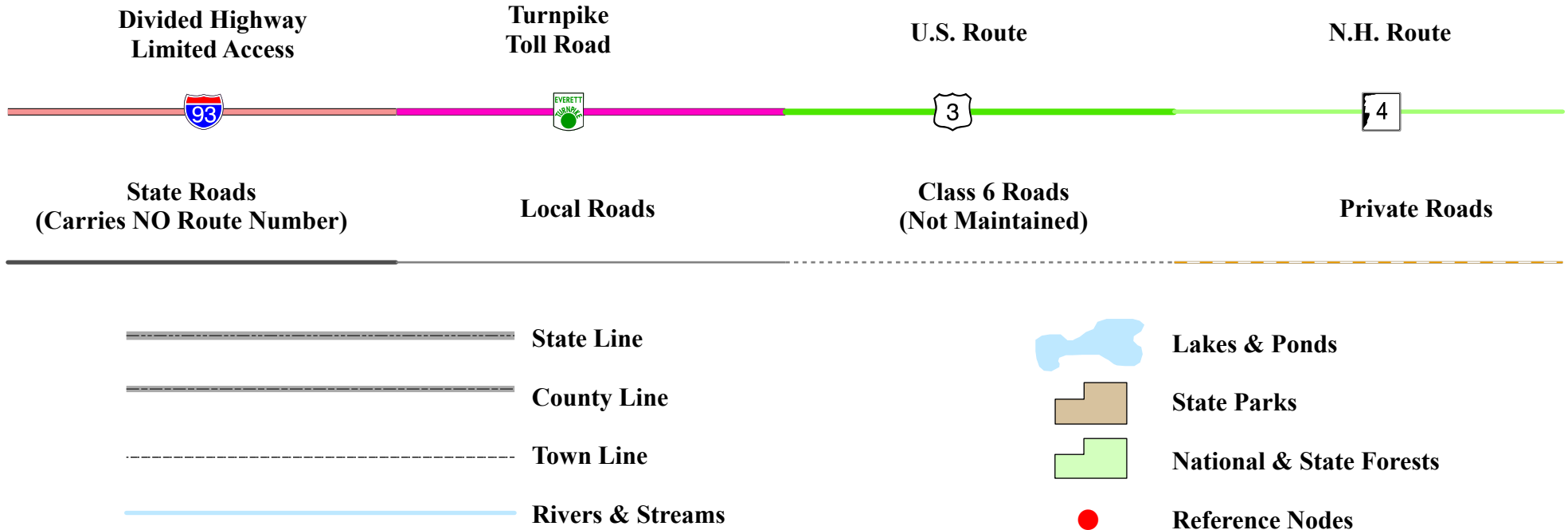




Maps and data sets are not guaranteed to be free from errors and omissions. Data is in a constant state of update and correction by various groups and agencies. Information displayed on this map is the best available at the time of publication.

2025 Nodal Reference Bookmap

LEGEND



NHDOT will accept crash locations based on the State of NH Uniform Police Traffic Accident Report.

Crash occurred on:

Option 1 Street Address
 123 Main Street

Option 2 Route No and/or Distance from NESW Intesecting Road, Bridge,
 Street name Intersecting Street Town/County line
 Main Street 500 E Oak Street

Option 3 First Node Distance from First Node Second Node
 515 212 632

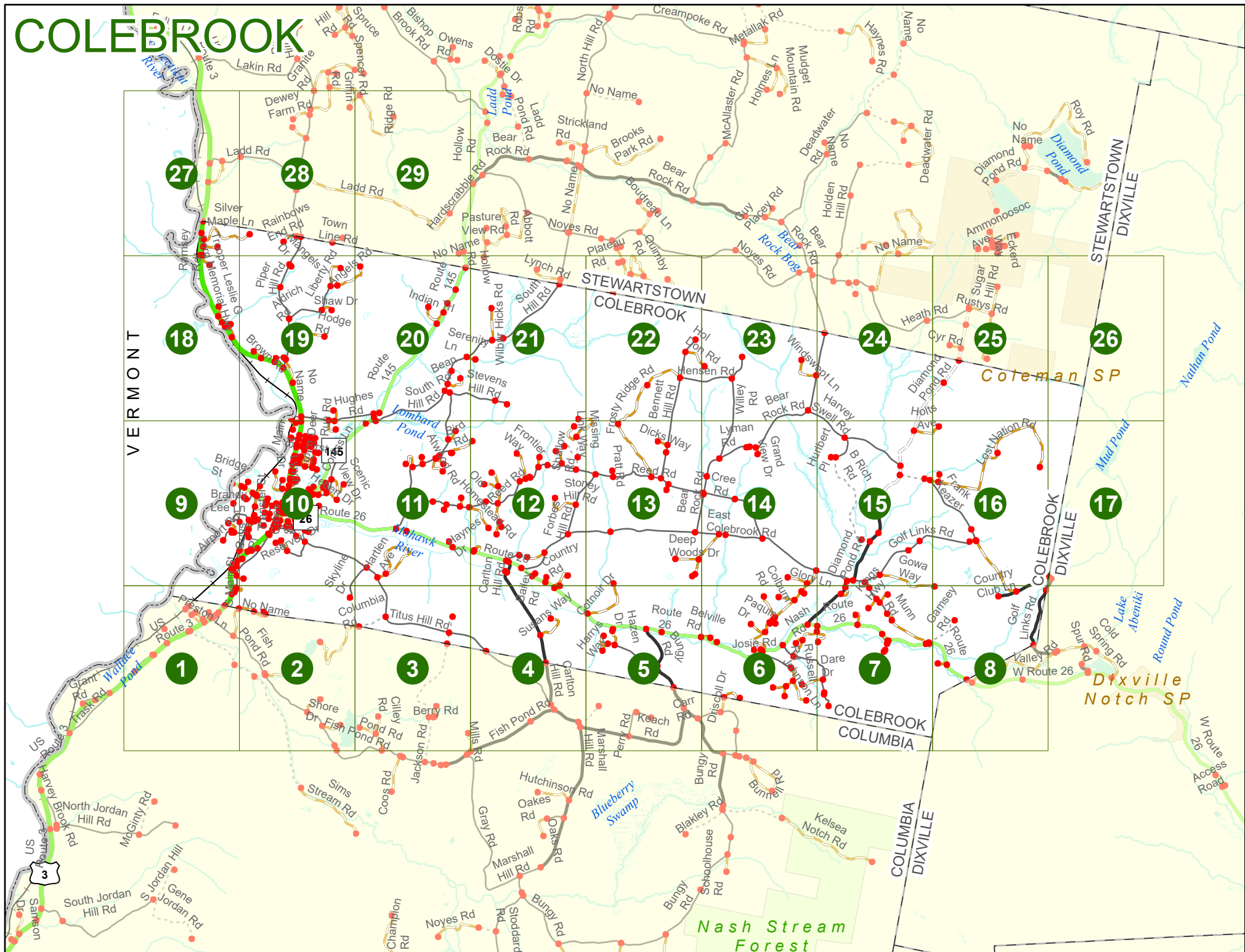
Option 4 Route No and/or Mile Marker on Interstate Only NESW Mile (Marker)
 Street name
 189S 700 feet S 36.8

Option 3 – Example

Street Name Loudon Road
First Node 803
Distance from First Node 318 Ft
Second Node 813



COLEBROOK



COLEBROOK

Match to Page 9

VERMONT

Connecticut River

COLEBROOK
COLUMBIA

Trooper Scott E
Phillips Memorial Hwy

S Main St
0227
0228
0229
0102

Center
Rd

6294

0373
0374
0380
0379

Preston Ln

Cockburne
Ln

0412
Parkhurst Ln

0406
0371

0130
0411

Fish Pond Rd

0437

US Route 3

0152
0153

3

Sims Stream Rd

0151

P Meadow Rd
0131

0132
0133

Wallace Rd

0134

Match to Page 2

0424

1

Match to Page 0

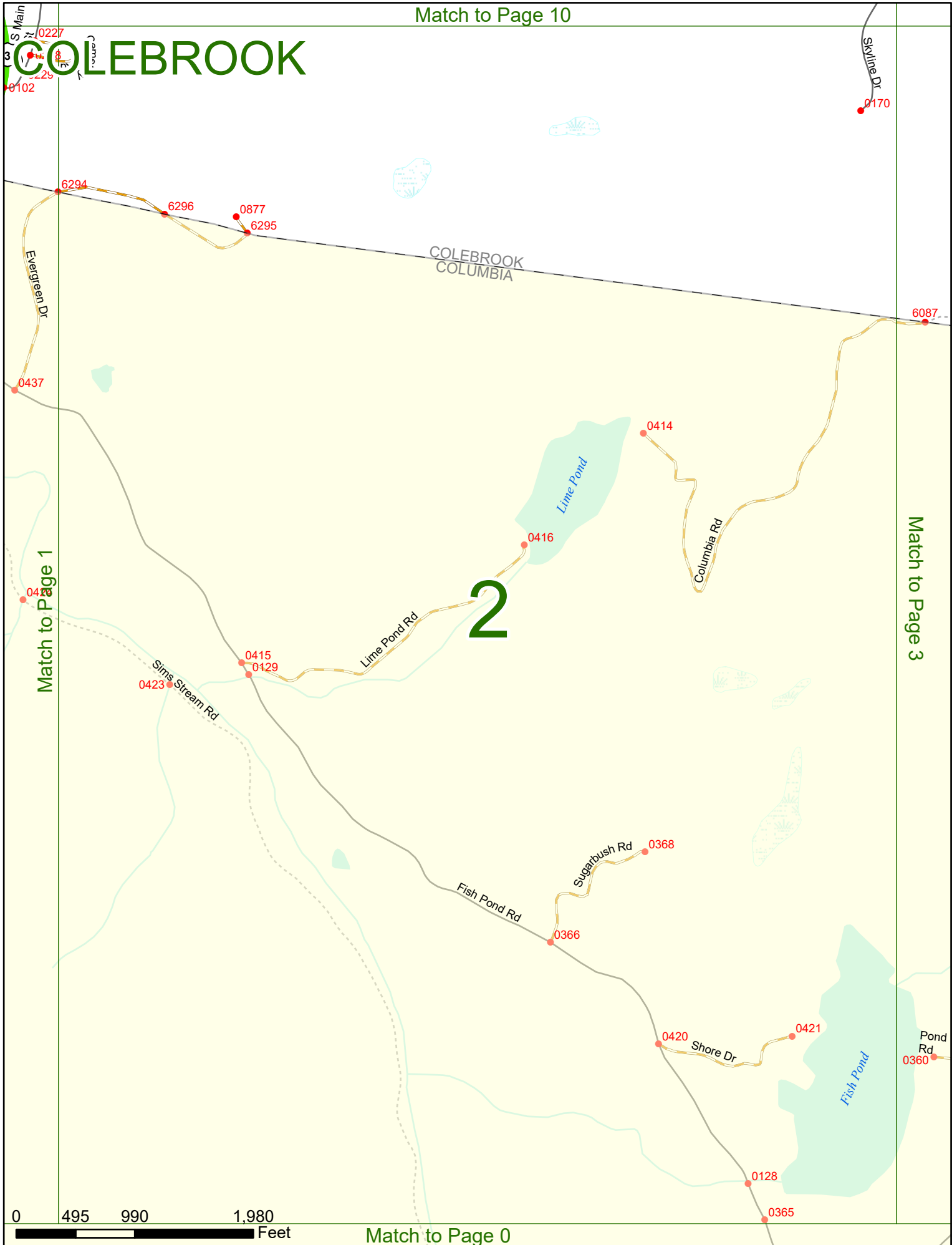
Wallace Pond

US Route 3

0 495 990 1,980 Feet

Match to Page 0

COLEBROOK



Match to Page 1

Match to Page 3

2

0 495 990 1,980 Feet

Match to Page 0

COLEBROOK

0170

Columbia Rd 0171

Titus Hill Rd

Paul Gleason Rd 0172 0173

6087

COLEBROOK
COLUMBIA

6069

3

Match to Page 2

Match to Page 4

Jackson Rd

Fish Pond

0361

0360

Pond Rd

0359

Cilley Rd

Fish Pond Rd 0358

0357

0356

0386

0387

Berry Rd

0355

Mills Rd

0354

0 495 990 Feet

Fish Pond Rd

COLEBROOK

Match to Page 12

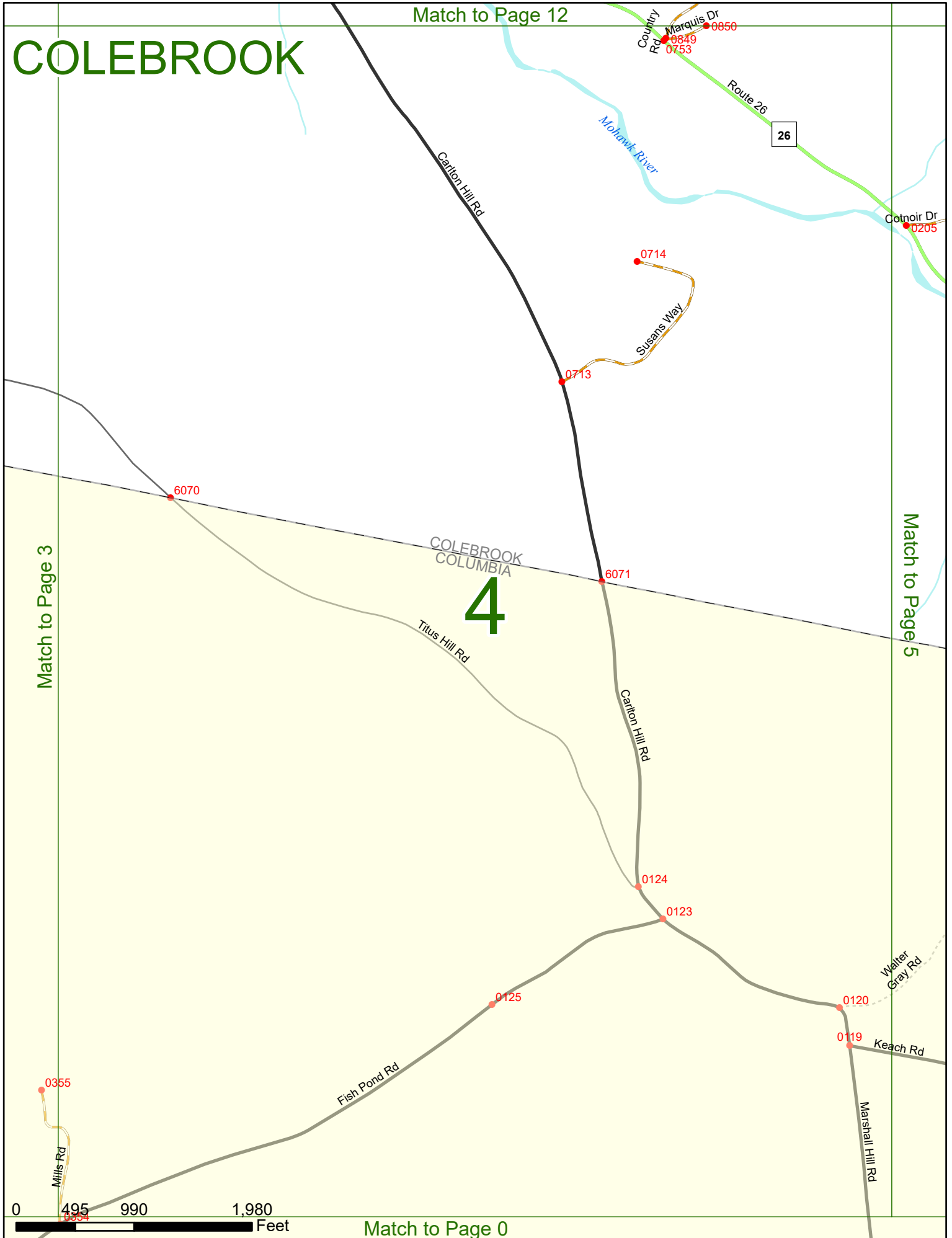
Match to Page 3

Match to Page 5

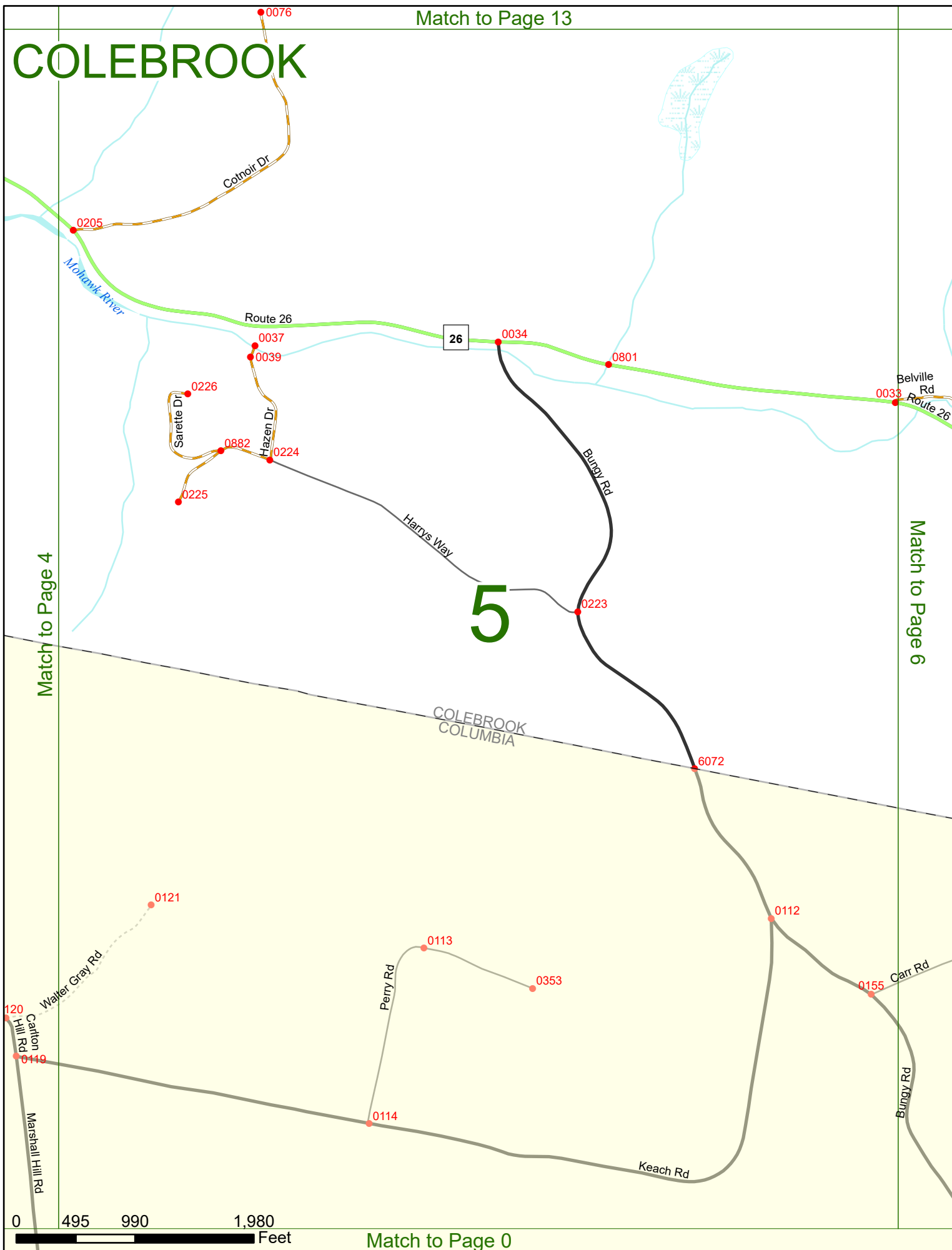
4

0 495 990 1,980 Feet

Match to Page 0



COLEBROOK



Match to Page 4

Match to Page 6

COLEBROOK
COLUMBIA

5

0 495 990 1,980 Feet

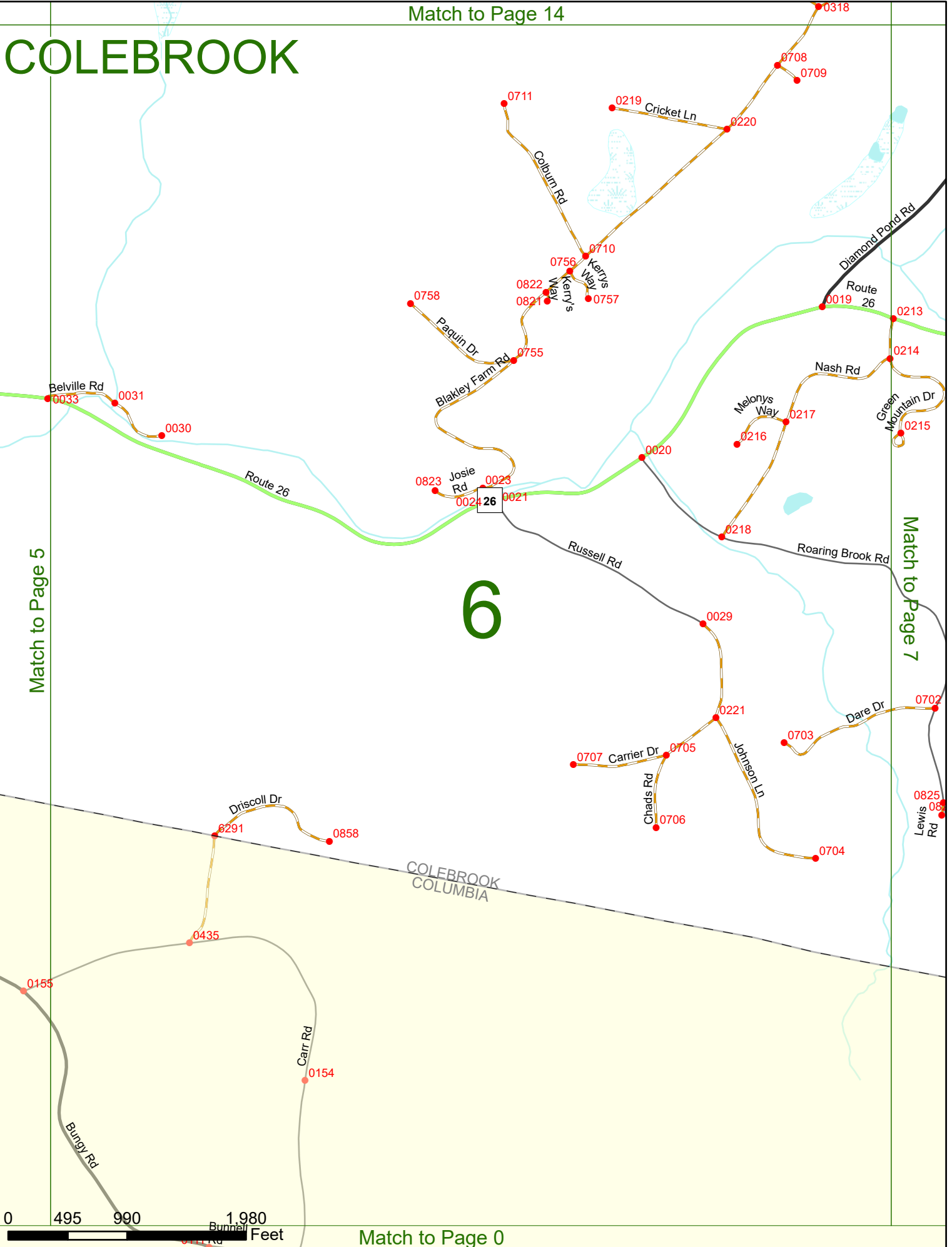
Match to Page 0

COLEBROOK

Match to Page 5

Match to Page 7

6



COLEBROOK

Match to Page 15

Gowa Way

0857

Diamond Pond Rd

Route 26

Nash Rd

Green Mountain Dr

Roaring Brook Rd

Match to Page 6

Dare Dr

Lewis Rd

COLEBROOK
COLUMBIA

COLEBROOK
DIXVILLE
COLUMBIA
DIXVILLE

7

Match to Page 8

0 495 990 1,980 Feet

Match to Page 0

0212

0809

0207

0209

0208

0210

0005

0831

Dixville Notch Est

0832

0842

Munn Rd

26

0853

Route 26

0010

0855

0009

0008

0345

0206

0003

0002

Gamsey Rd

0854

0016

0825

0826

0

495

990

1,980

Feet

Match to Page 16

Gowa Way 0857

COLEBROOK

0006 Country Club Ln 0007

6047

0004

Gamsey Rd

Munn Rd 0206
0002
0003

Golf Links Rd

6078

Cold Spring Rd

0015

Match to Page 7

Match to Page 0

Route 26

Balsams Brook Dr 0854 0803

8
BROOK
XVILLE

Valley Rd

0011

W Route 26

0012

26

6048

0017

COLUMBIA
DIXVILLE

0 495 990 1,980 Feet

Match to Page 0

COLEBROOK

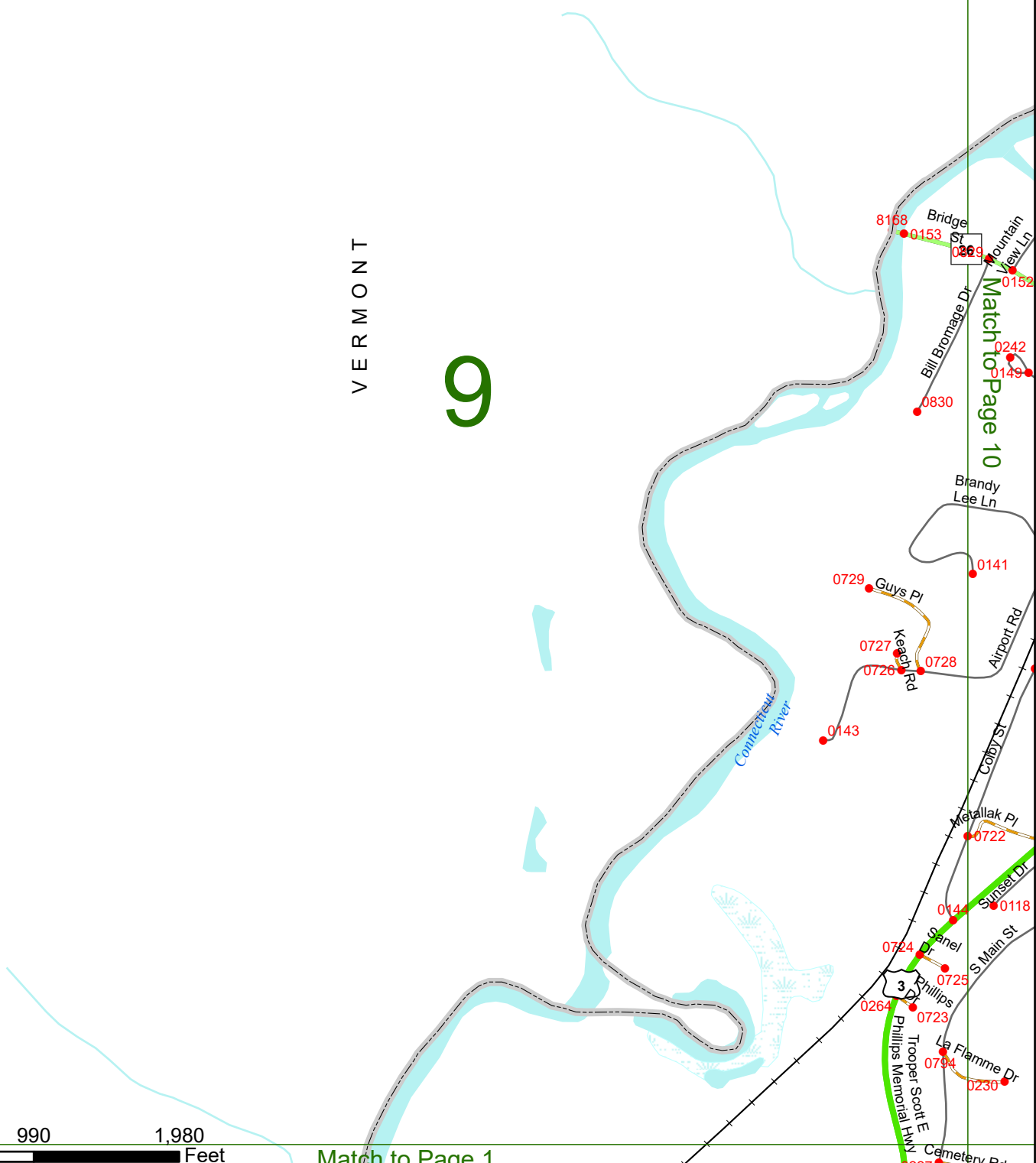
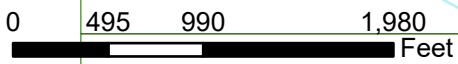
Match to Page 0

VERMONT

9

Match to Page 10

Match to Page 1



COLEBROOK

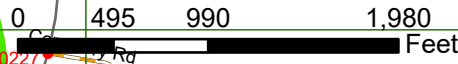
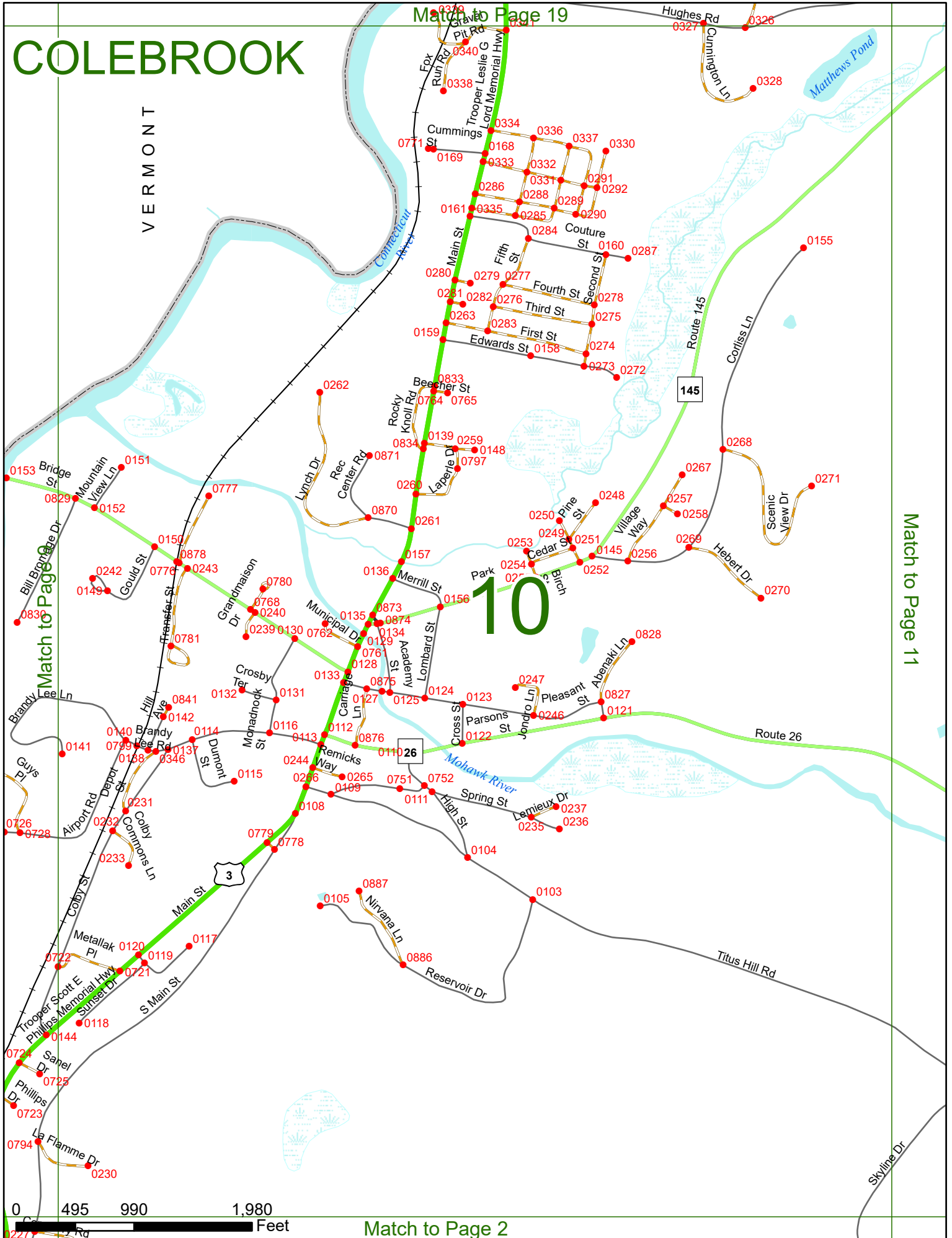
VERMONT

Match to Page 19

Match to Page 11

Match to Page 2

10



COLEBROOK

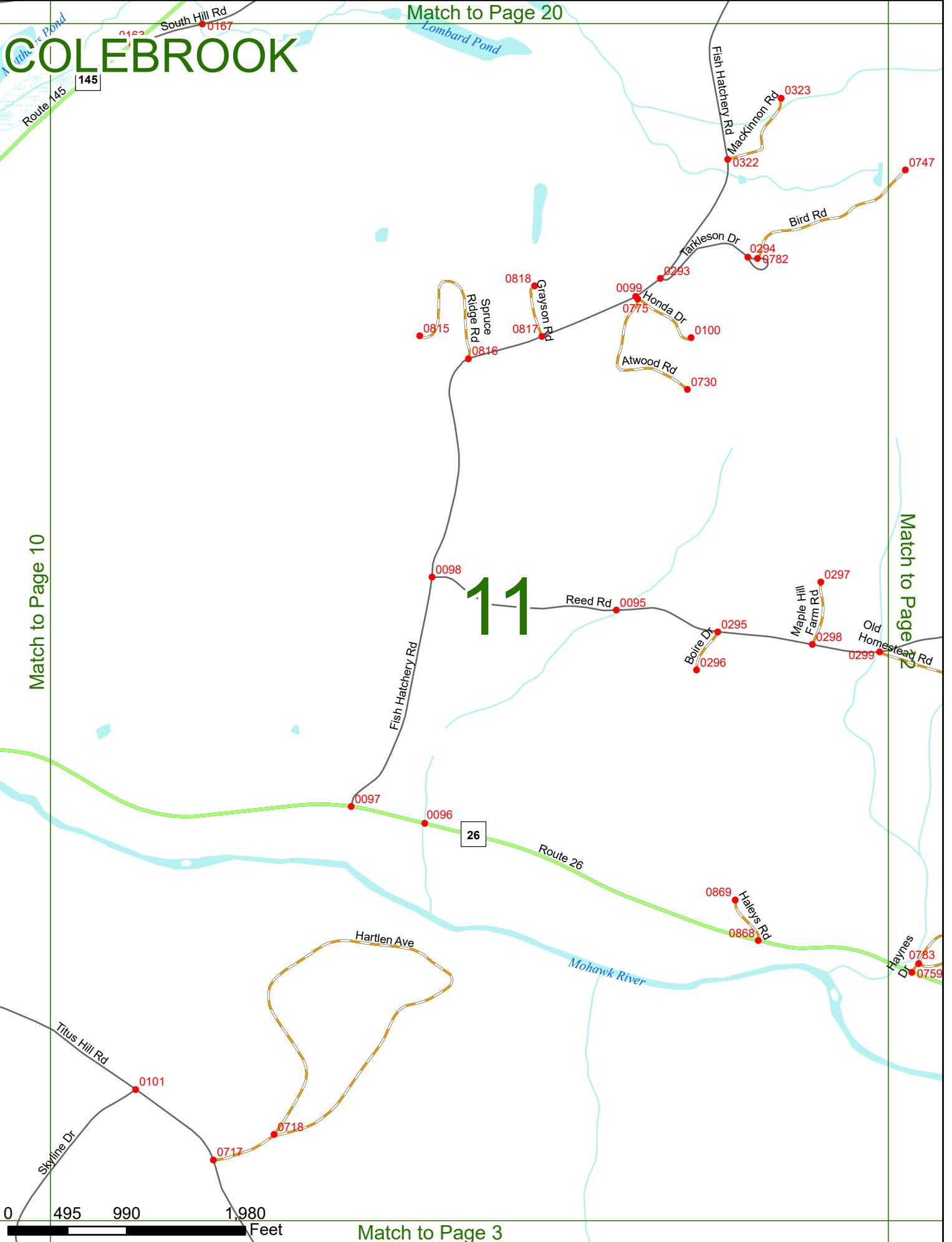
Match to Page 20

Match to Page 10

Match to Page 12

11

26



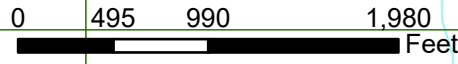
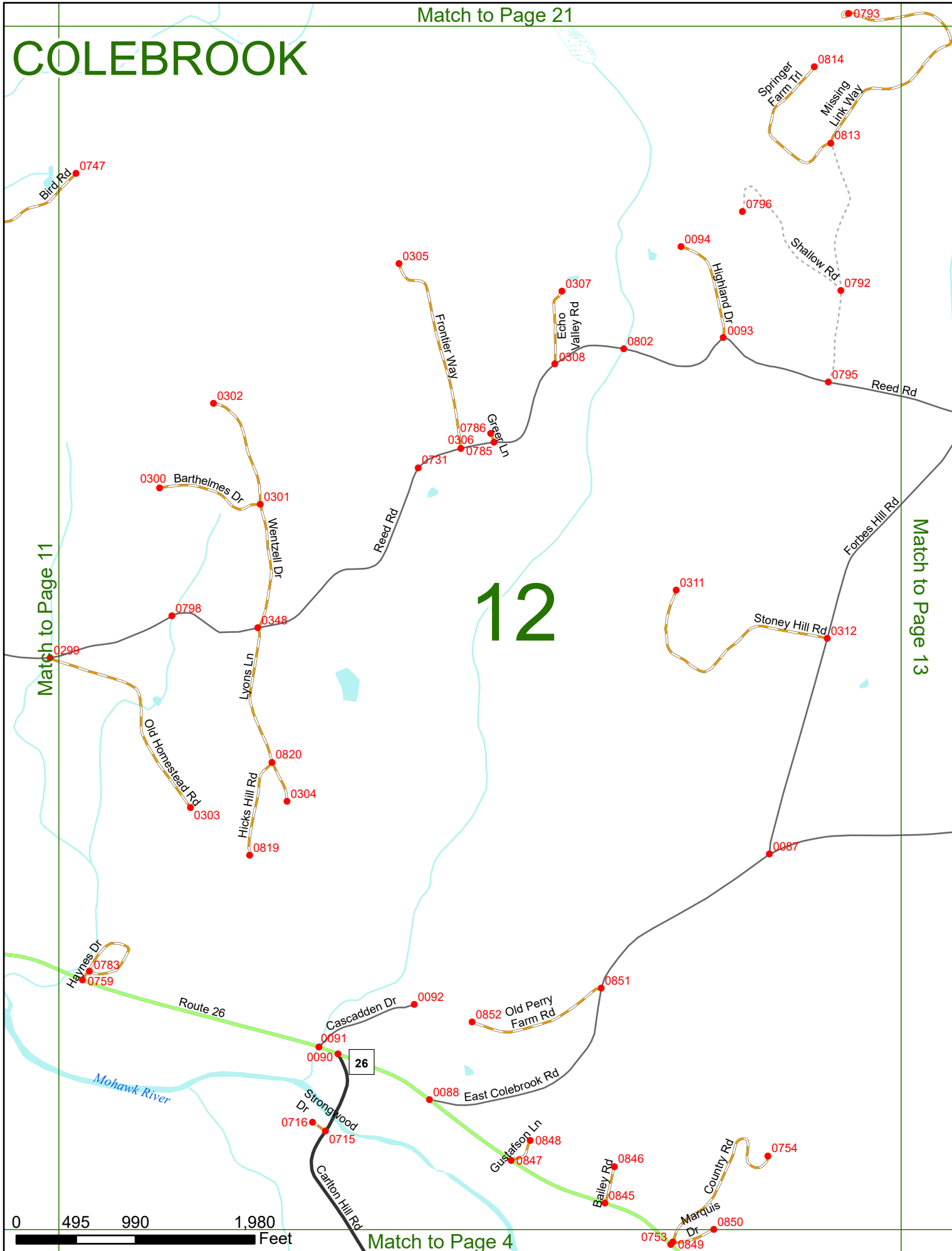
Match to Page 3

COLEBROOK

12

Match to Page 11

Match to Page 13




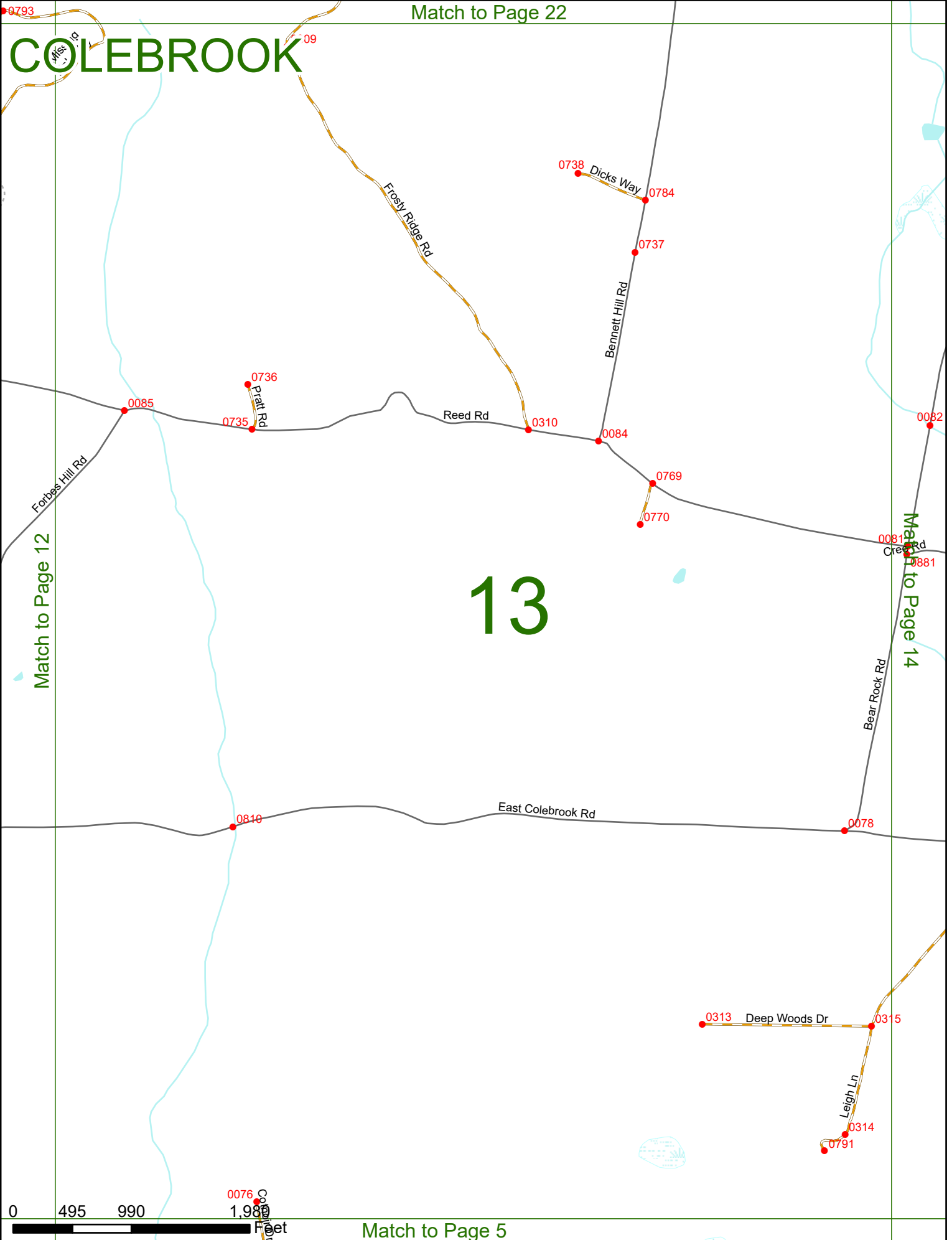
Match to Page 22

COLEBROOK

13

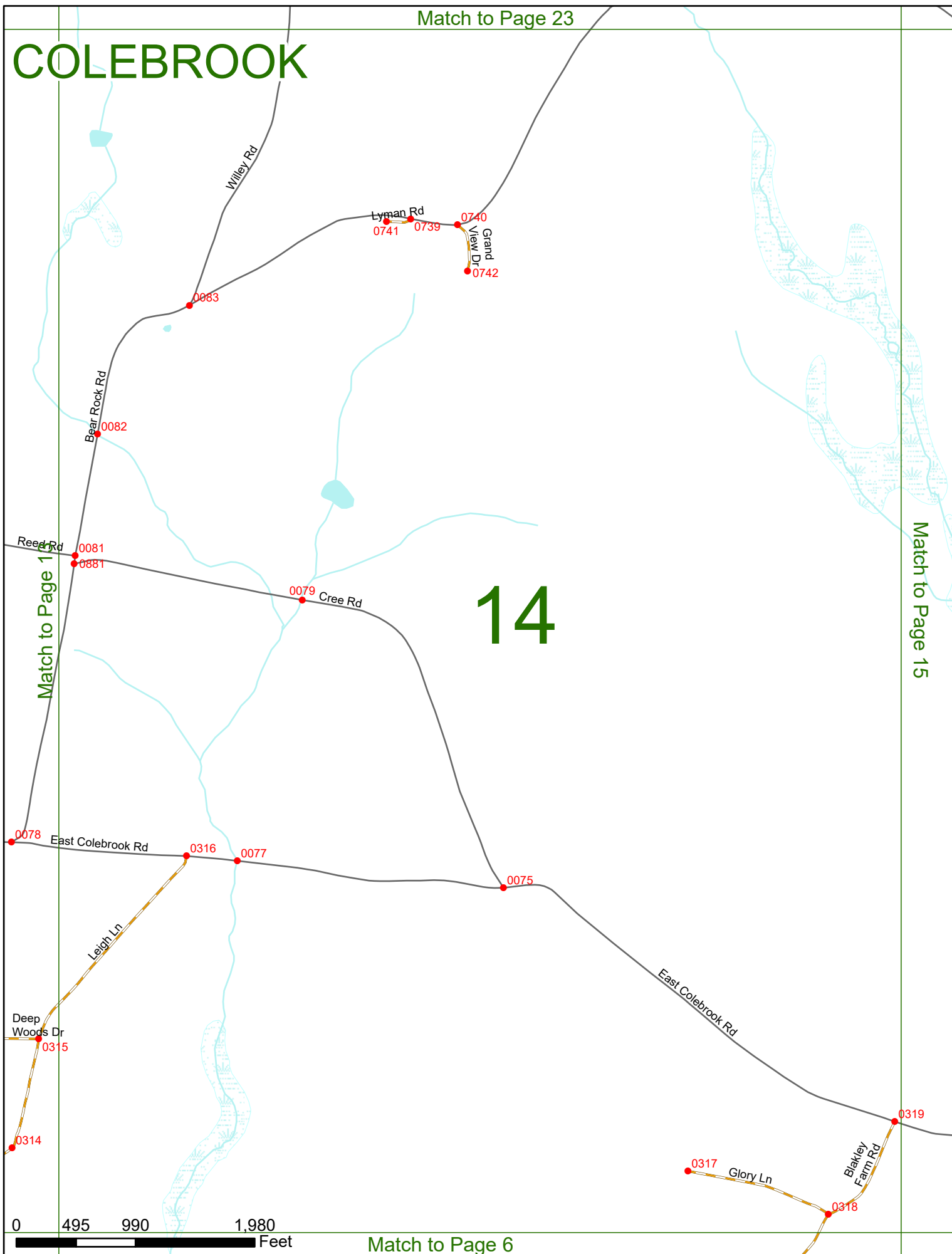
Match to Page 12

Match to Page 14



Match to Page 5

COLEBROOK



Match to Page 17

Match to Page 15

14

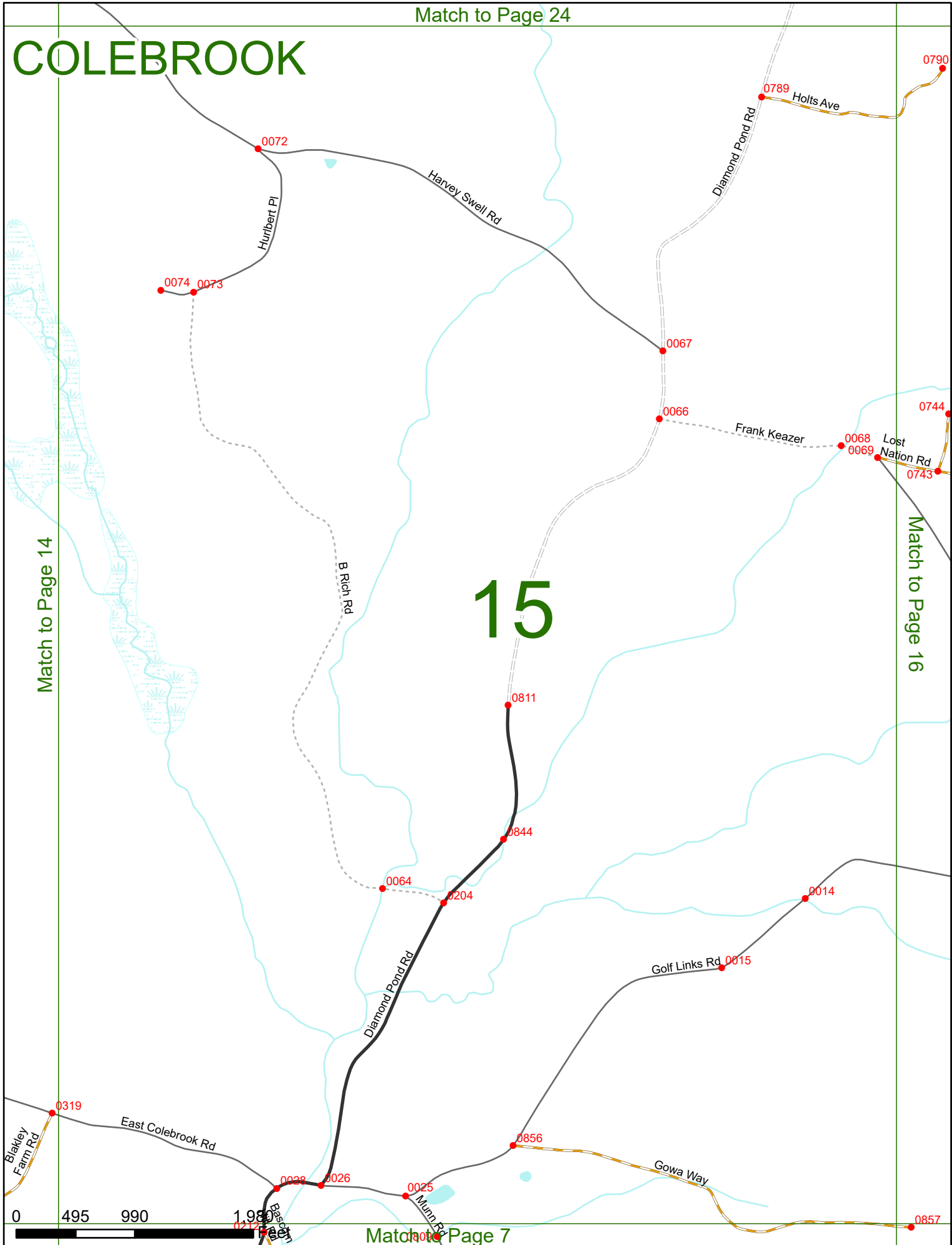


COLEBROOK

15

Match to Page 14

Match to Page 16



0 495 990 1980

COLEBROOK

Holts Ave

Lost Nation Rd

0070

0320

0744

0069

Lost Nation Rd

0743

Match to Page 15

16

Match to Page 17

Frank Keazer

0013

0883

0012

0011

Golf Links Rd

COLEBROOK
DIXVILLE
CO

6046

6010

Cold Spring Rd

Gowa Way 495 990 1,980 Feet

Match to Page 8

COLEBROOK

Lost Nation Rd

Match to Page 16

COLEBROOK
DIXVILLE

17

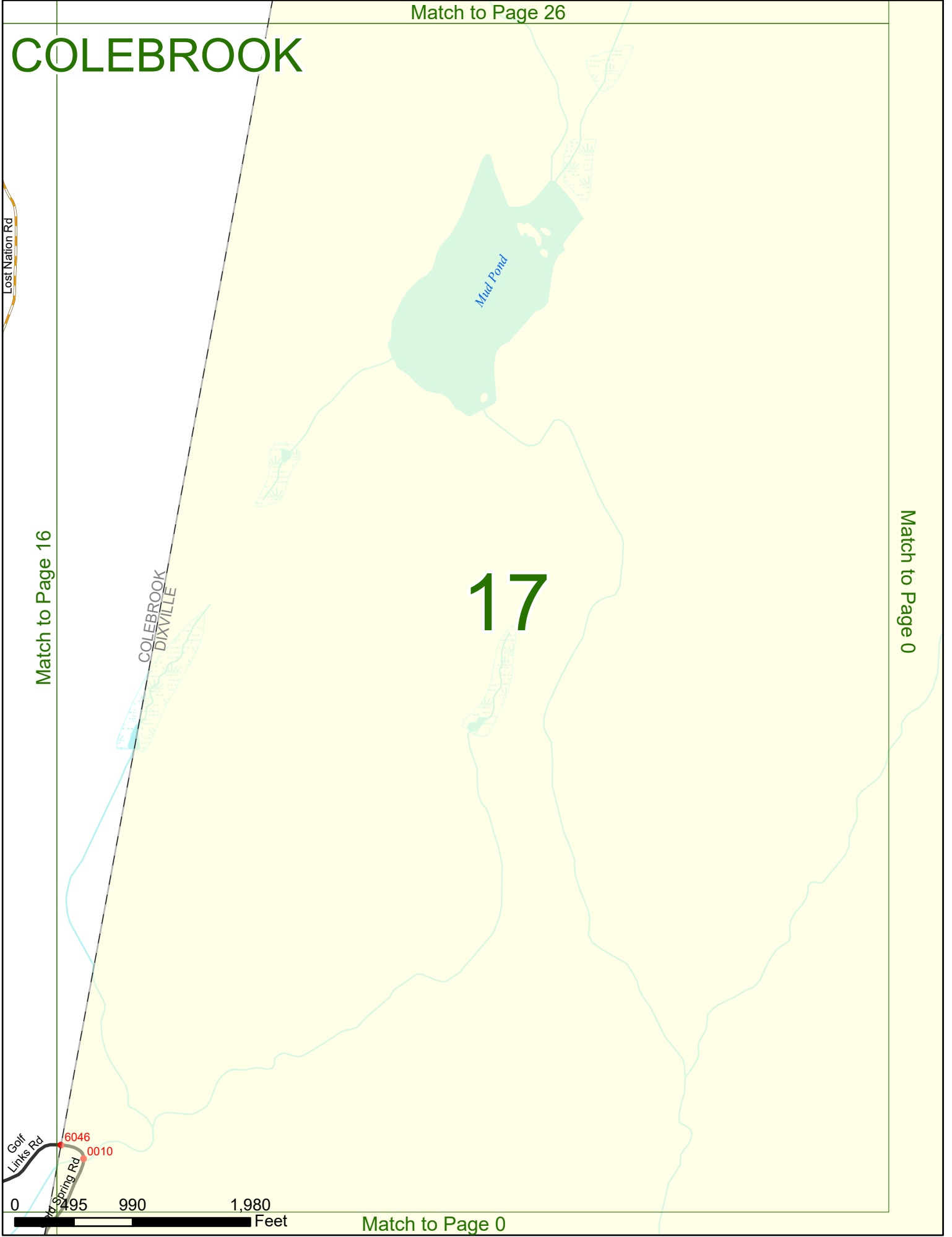
Mud Pond

Match to Page 0

Golf Links Rd
6046
Spring Rd
0010

0 495 990 1,980 Feet

Match to Page 0



COLEBROOK

Match to Page 27

Ramsey Rd
0786 0861
Riverview Rd
0862

Trooper Leslie G
Lord Memorial Hwy

3

0860
Noon
Rock Rd
0859

0750
0187
Dion Dr
0838
0839
Rest Area
State

0343
Connecticut
River

Match to Page 19

18

VERMONT

Match to Page 0

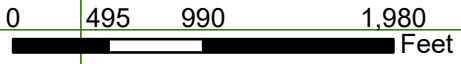
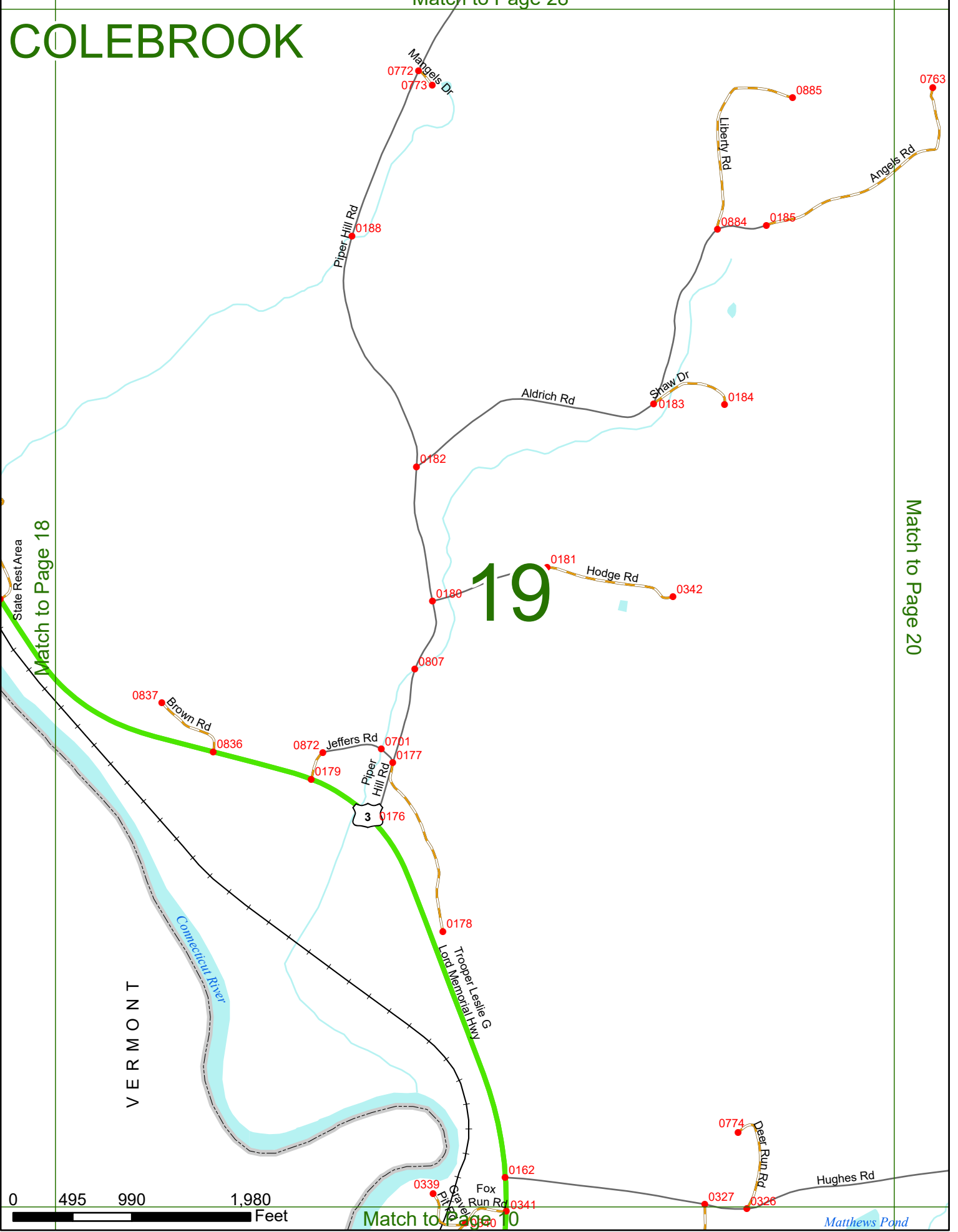
0 495 990 1,980 Feet

Match to Page 9

COLEBROOK

19

Match to Page 18



Matthews Pond

COLEBROOK

STEWARTSTOWN
COLEBROOK

0027

Hollow Rd

6083

0763

Angels Rd

Route 145

0189

0190

0867

Indian Trl

0866

0806

20

Match to Page 21

Match to Page 19

Route 145

145

0748

Serenity Ln

0749

0192

0325

0324

Bean Rd

0175

0174

Stevens Hill Rd

Fish Hatchery Rd

South Hill Rd

Hughes Rd

0166

0164

0165

0161

1,980



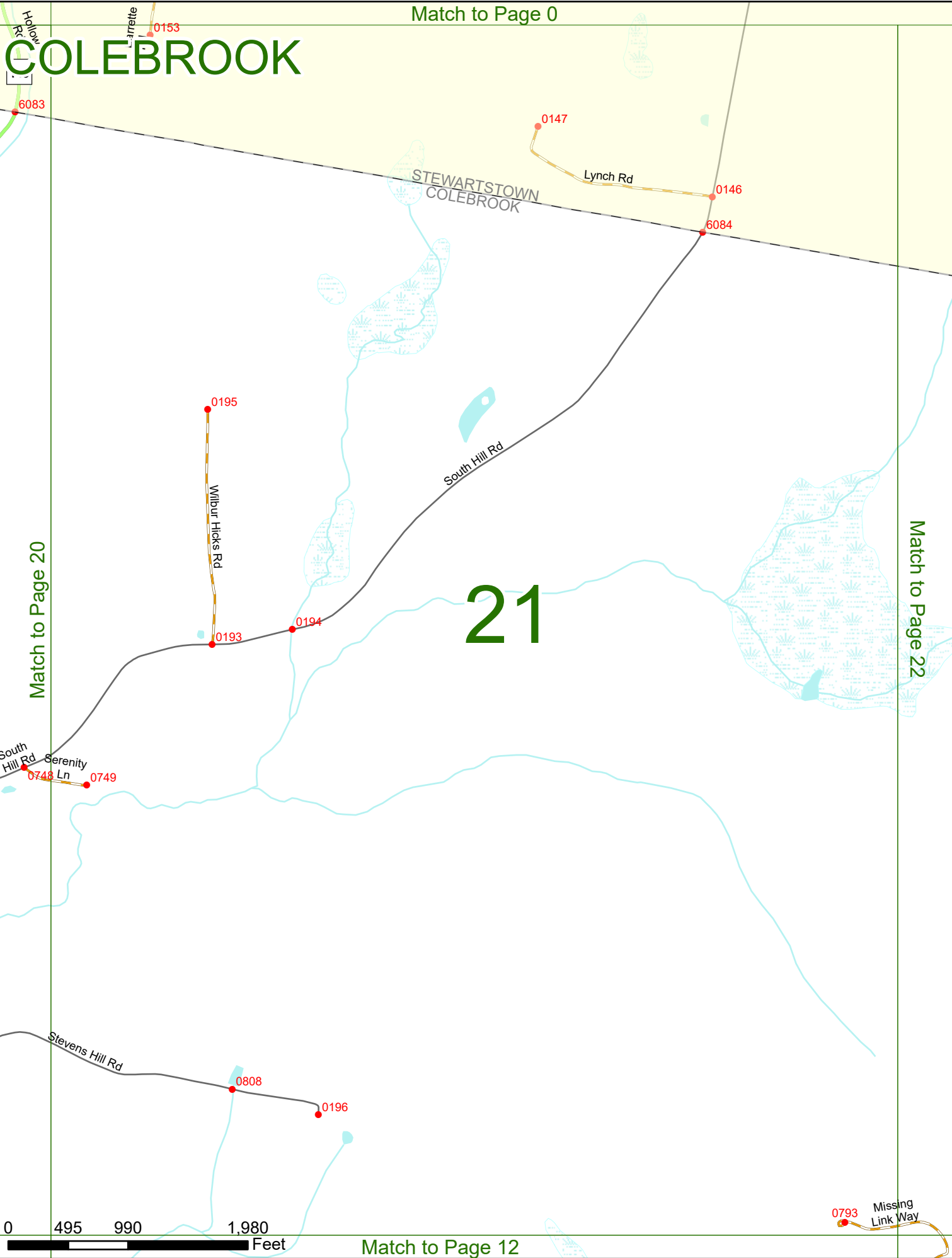
COLEBROOK

STEWARTSTOWN
COLEBROOK

21

Match to Page 20

Match to Page 22



6083

0153

0147

0146

6084

0195

0193

0194

South Hill Rd

Serenity Ln

0748

0749

Stevens Hill Rd

0808

0196

0793

Missing Link Way



Match to Page 0

Noyes Rd

COLEBROOK

0234
0235

Quimby Rd

0143

0144

Boudle Rd

0145

6257

STEWARTSTOWN
COLEBROOK

22

Match to Page 21

Match to Page 23

0198

0745

Hol Don Rd

0746

0197

Hensen Rd

Frosty Ridge Rd

0321

Bennett Hill Rd

0793
Missing
Link Way



0309

Match to Page 13

Match to Page 0

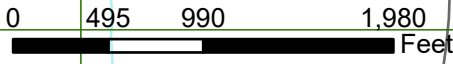
COLEBROOK

STEWARTSTOWN
COLEBROOK

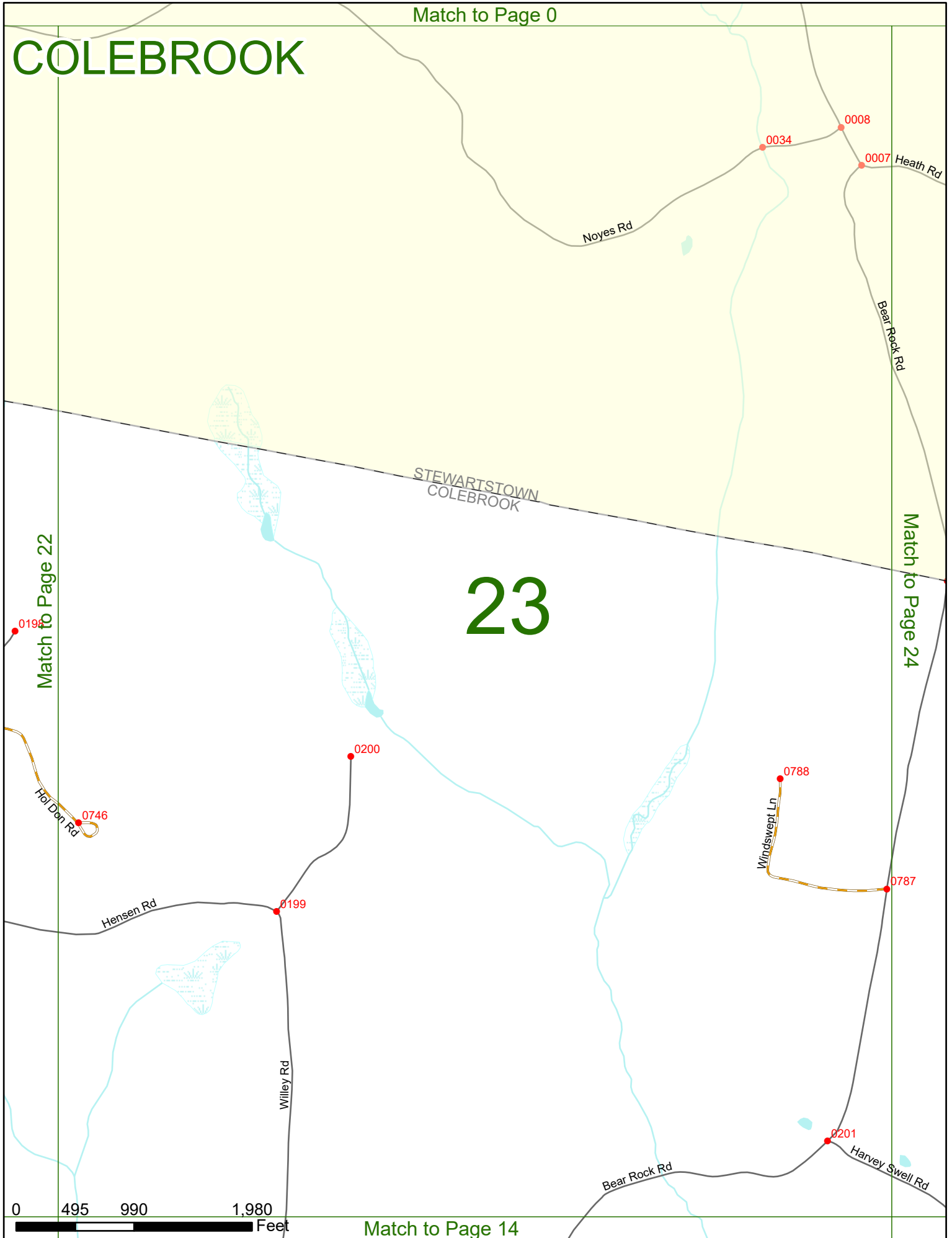
23

Match to Page 22

Match to Page 24



Match to Page 14



COLEBROOK

Match to Page 0

Coleman SP

24

STEWARTSTOWN
COLEBROOK

Match to Page 23

Match to Page 25

Match to Page 15

0008

0007

Heath Rd

0004

0002

0005

0273

0003

Bear Rock Rd

6085

Heath Rd

0006

Windswept
Ln

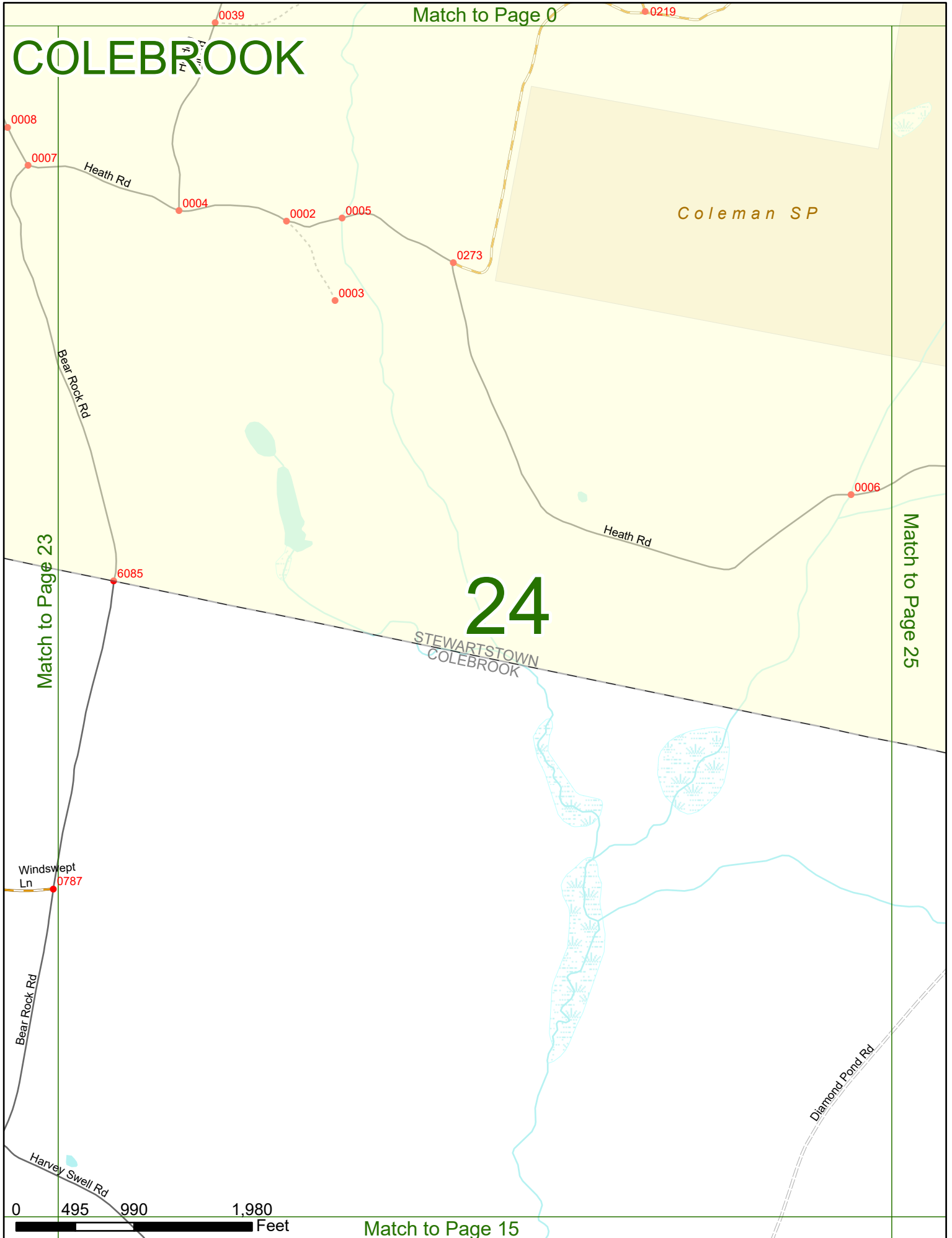
0787

Bear Rock Rd

Harvey Swell Rd

Diamond Pond Rd

0 495 990 1,980 Feet



COLEBROOK

Coleman SP

Diamond Pond Rd

0125

0123

0001

Rustys Rd

0124

Heath Rd

0006

0263

25

Sugar Hill Rd

0128

Cyr Rd

0127

0126

6086

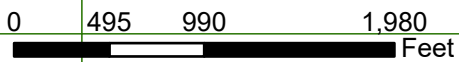
STEWARTSTOWN
COLEBROOK

0804

Diamond Pond Rd

Match to Page 24

Match to Page 26



Match to Page 0

COLEBROOK

Coleman SP

STEWARTSTOWN
DIXVILLE

26

Match to Page 25

Match to Page 0

STEWARTSTOWN
COLEBROOK

COLEBROOK
DIXVILLE

0 495 990 1,980 Feet

Match to Page 17

COLEBROOK

Match to Page 0

Match to Page 0

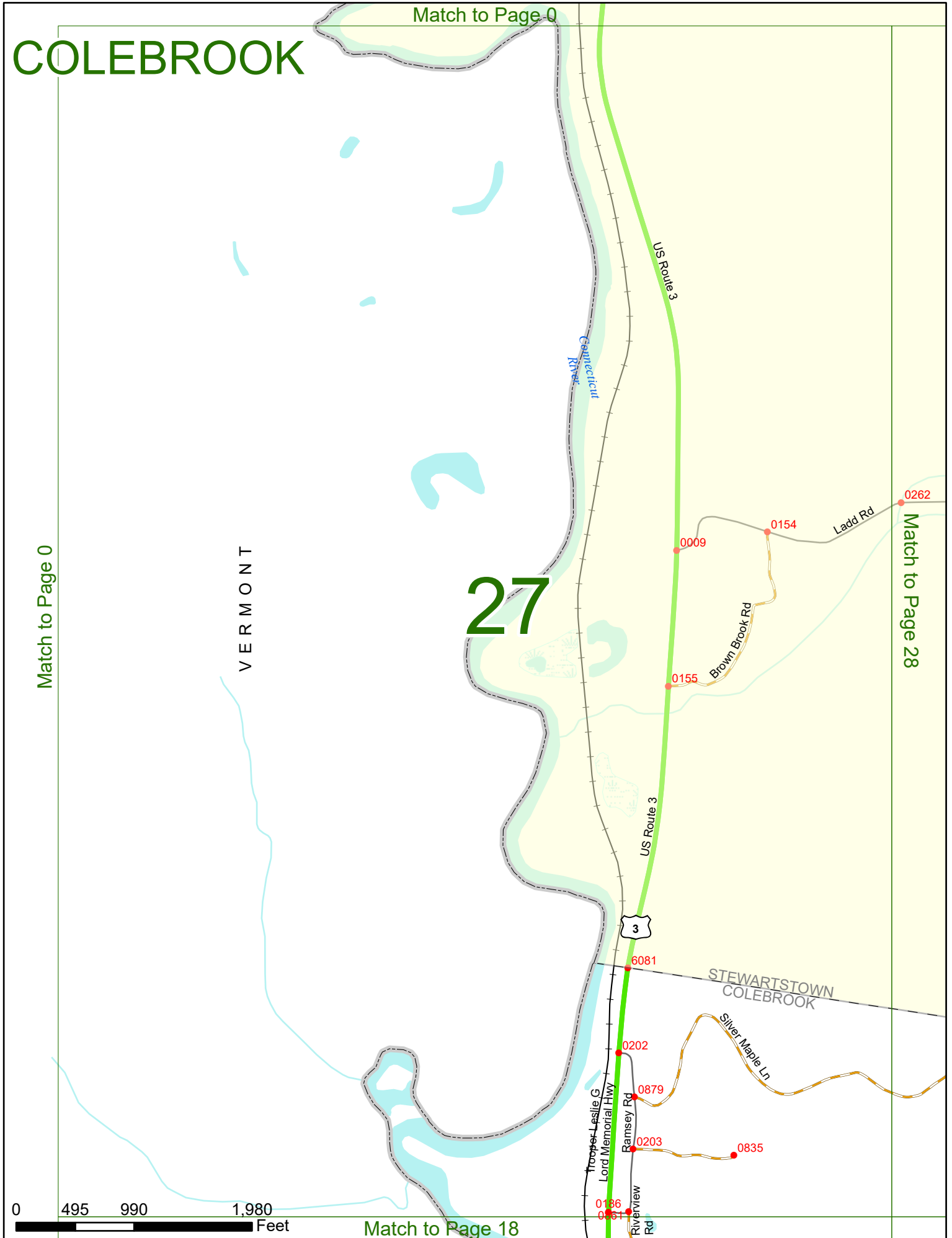
VERMONT

27

Match to Page 28

0 495 990 1,980 Feet

Match to Page 18



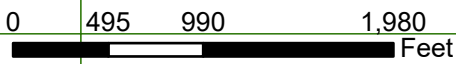
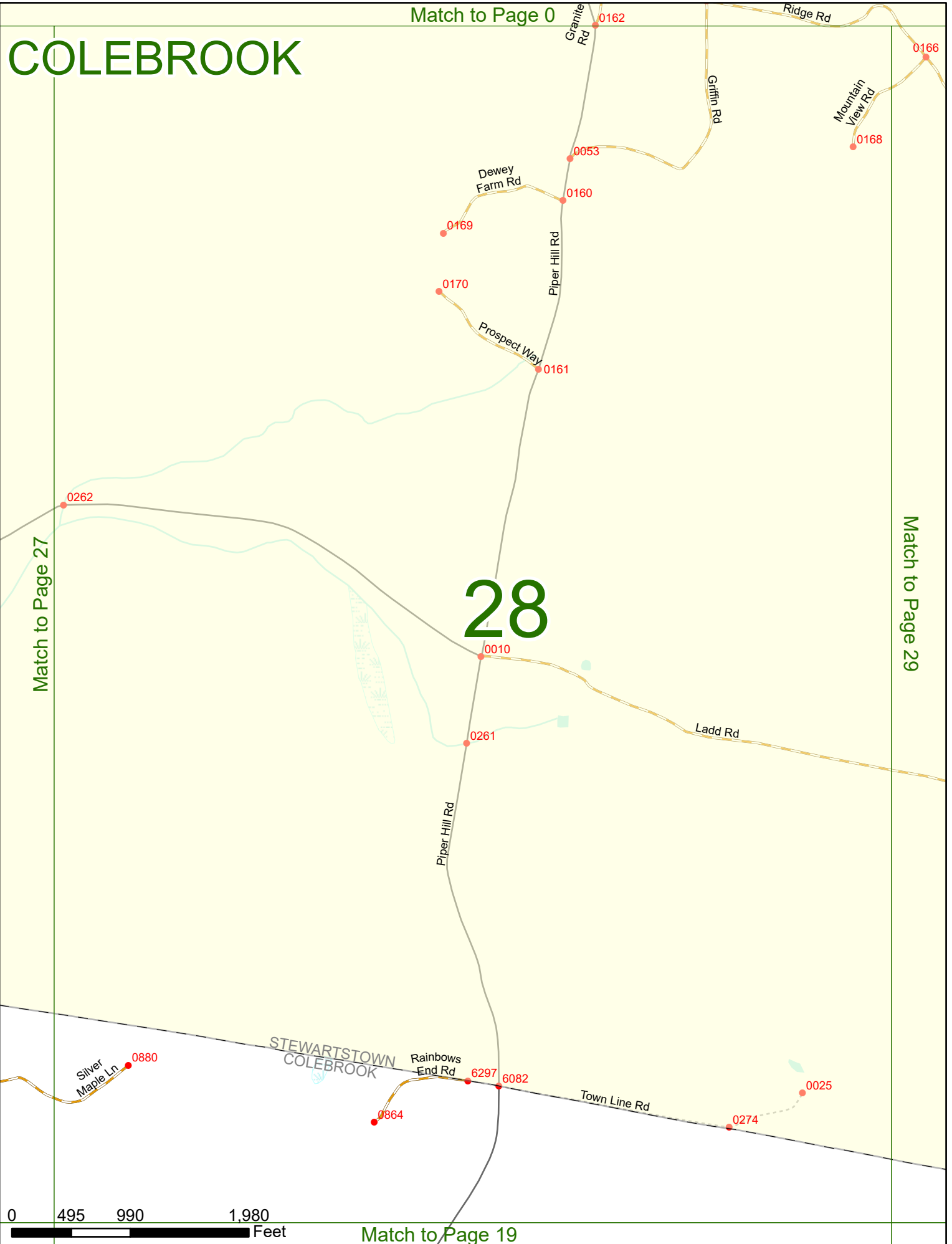
COLEBROOK

Match to Page 0

Match to Page 29

28

Match to Page 27



Match to Page 19

Match to Page 0

COLEBROOK

Bishop Brook Rd

0168

0165

0167

Ridge Rd

Match to Page 28

29

Match to Page 0

Bear Rock Rd

0029

Ladd Rd

Handscrabble Rd

145

Hollow Rd

0028

0027

0026

STEWARTSTOWN
COLEBROOK

0 495 990 1,980 Feet

Match to Page 20