



Maps and data sets are not guaranteed to be free from errors and omissions. Data is in a constant state of update and correction by various groups and agencies. Information displayed on this map is the best available at the time of publication.

2025 Nodal Reference Bookmap

LEGEND



NHDOT will accept crash locations based on the State of NH Uniform Police Traffic Accident Report.

Crash occurred on:

Option 1 Street Address
 123 Main Street

Option 2 Route No and/or Distance from NESW Intesecting Road, Bridge,
 Street name Intersecting Street Town/County line
 Main Street 500 E Oak Street

Option 3 First Node Distance from First Node Second Node
 515 212 632

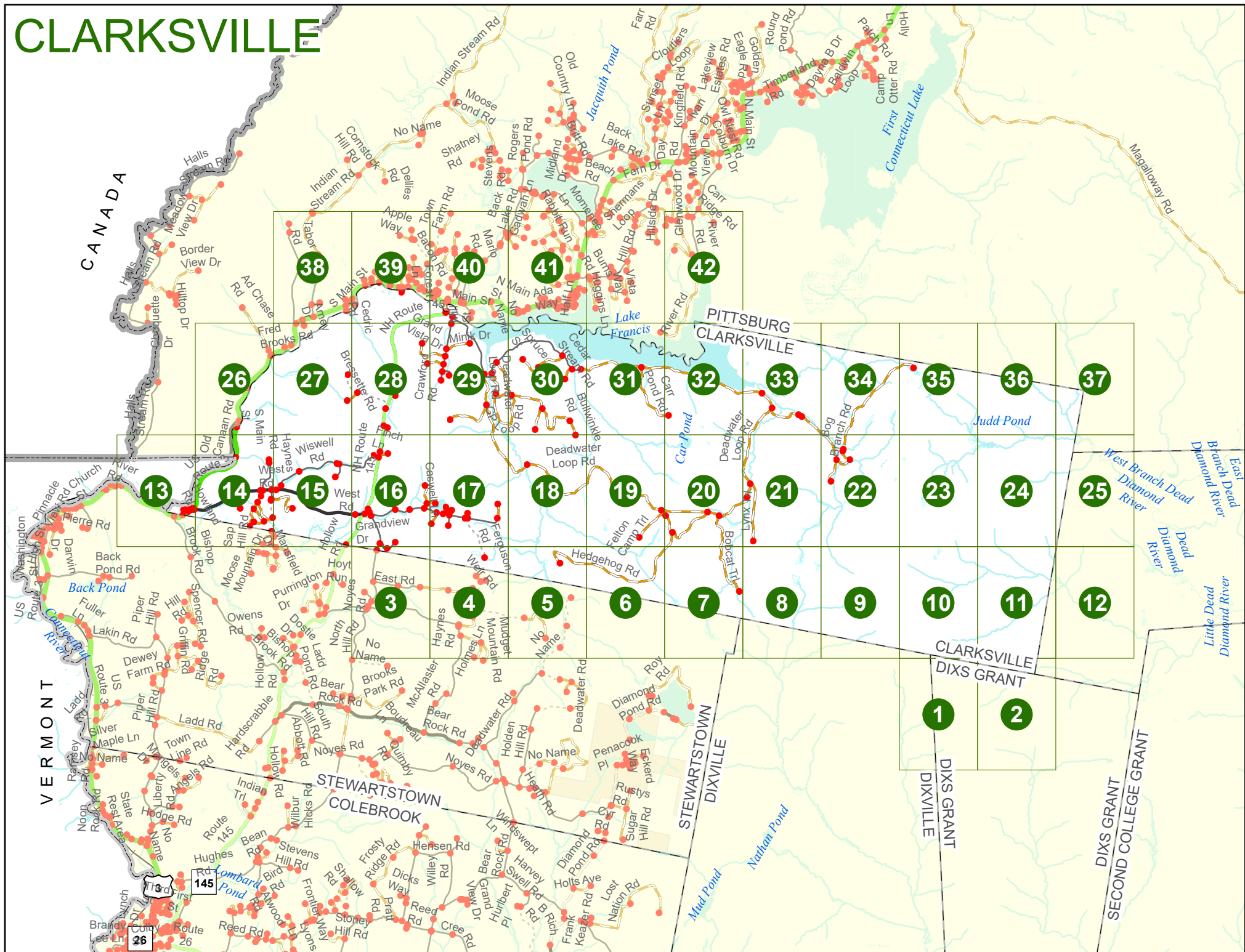
Option 4 Route No and/or Mile Marker on Interstate Only NESW Mile (Marker)
 Street name
 189S 700 feet S 36.8

Option 3 – Example

Street Name Loudon Road
First Node 803
Distance from First Node 318 Ft
Second Node 813



CLARKSVILLE



CLARKSVILLE

Match to Page 10

CLARKSVILLE
DIXS GRANT

Match to Page 0

DIXS GRANT
DIXVILLE

1

Match to Page 2

0 495 990 1,980 Feet

Match to Page 0

CLARKSVILLE

CLARKSVILLE
DIXS GRANT

CLARKSVILLE
ATKINSON - GILMANTON
ACADEMY GRANT

ATKINSON - GILMANTON
ACADEMY GRANT
DIXS GRANT

Match to Page 1

Match to Page 0

2

CLARKSVILLE

Match to Page 16

Grandview Dr
0017

CLARKSVILLE
STEWARTSTOWN

6239

Old County Rd

0070

East Rd

0257

0071

0069

Gould Rd

0068

3

Creampoke Rd

Noyes Rd
0284
0283
0285
0066

North Hill Rd

Match to Page 0

Match to Page 4

0 495 990 1,980 Feet

Match to Page 0

CLARKSVILLE



CLARKSVILLE
STEWARTSTOWN

Ferguson Rd

0001

0193

0192

0075

0218

0073

Scat St

0279

0280

4

Weir Rd

Haynes Rd

Creampoke Rd

0281

0282

0072

Metallak Rd

0195

Mudget Mountain Rd

0050

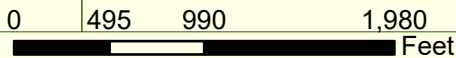
McAllister Rd

0196

Holmes Ln

Match to Page 3

Match to Page 5



Match to Page 18

CLARKSVILLE

Hedgehog Rd

0125

CLARKSVILLE
STEWARTSTOWN

5

Match to Page 6

0077

Match to Page 4


0076

Haynes Rd

0194

0079

0078



Match to Page 0

Match to Page 19

CLARKSVILLE

Hedgehog Rd

CLARKSVILLE
STEWARTSTOWN

6

Match to Page 5

Match to Page 7

0 495 990 1,980 Feet

Match to Page 0

CLARKSVILLE

7

Match to Page 6

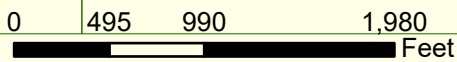
Match to Page 8

Bobcat Trl

0118

CLARKSVILLE
STEWARTSTOWN

STEWARTSTOWN
DIXVILLE



CLARKSVILLE


8

0118

Match to Page 7

Match to Page 9

CLARKSVILLE
DIXVILLE



Match to Page 0

CLARKSVILLE

9

Match to Page 8

Match to Page 10

CLARKSVILLE
DIXVILLE

0 495 990 1,980 Feet

Match to Page 0

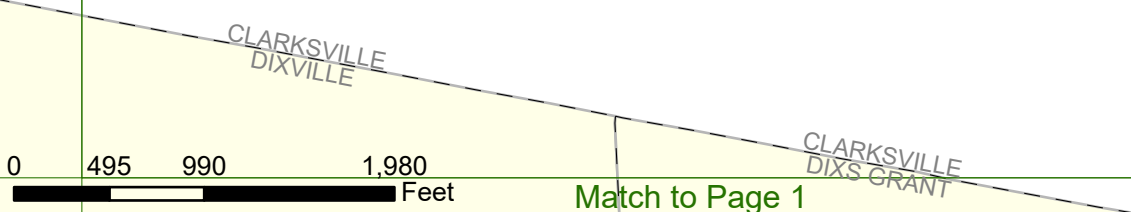
Match to Page 23

CLARKSVILLE

10

Match to Page 9

Match to Page 11



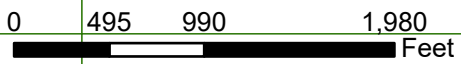
CLARKSVILLE

11

Match to Page 10

Match to Page 12

CLARKSVILLE
ATKINSON - GILMANTON
ACADEMY GRANT



Match to Page 25

CLARKSVILLE

CLARKSVILLE
ATKINSON - GILMANTON
ACADEMY GRANT

Match to Page 11

12

Match to Page 0

0 495 990 1,980 Feet

Match to Page 0

Match to Page 0

CLARKSVILLE

CANADA

Halls Stream Rd

8420

VERMONT

13

Connecticut River

Match to Page 14

Route 3

Match to Page 0

Bohan St

0105

0733

River Rd

0089

0250

3

US Route 3

Howland Rd

0035

River Rd

0095

0034

0108

0032

0109

West Rd

0033

6237

0080

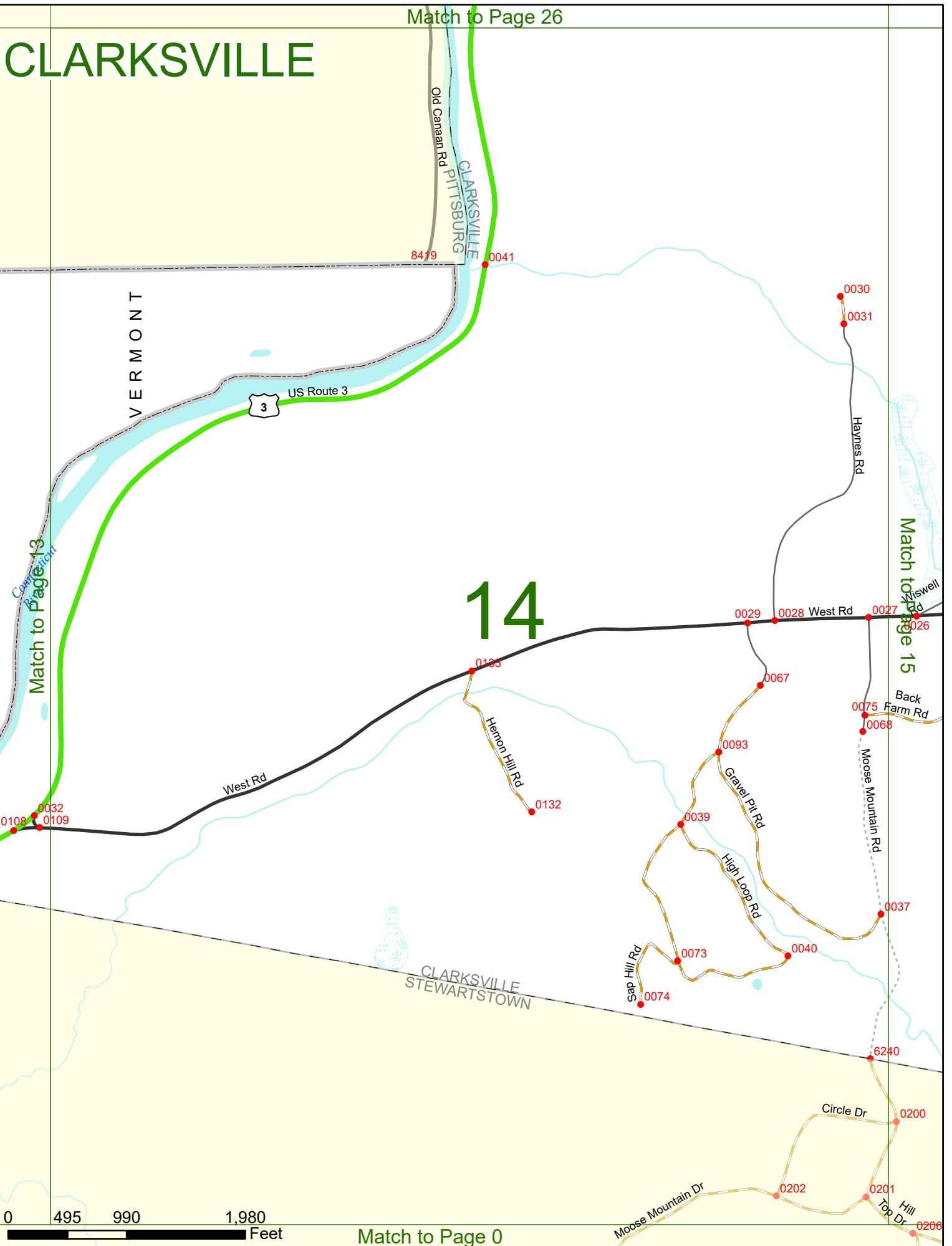
CLARKSVILLE
STEWARTSTOWN

Bishop Brook Rd

0 495 990 1,980 Feet

Match to Page 0


CLARKSVILLE



Match to Page 13

Match to Page 15

14



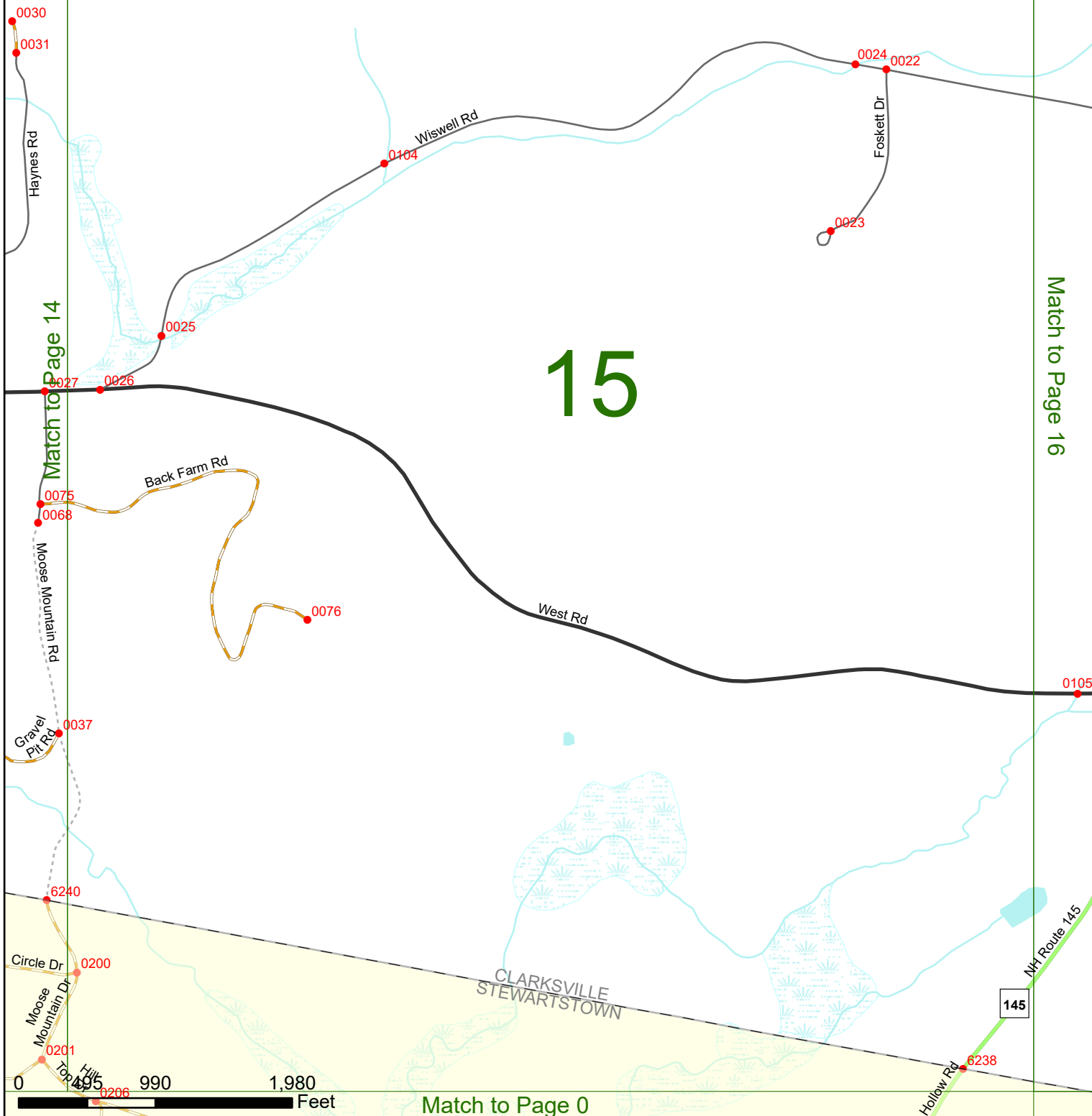
CLARKSVILLE

15

Match to Page 16

Match to Page 14

Match to Page 0

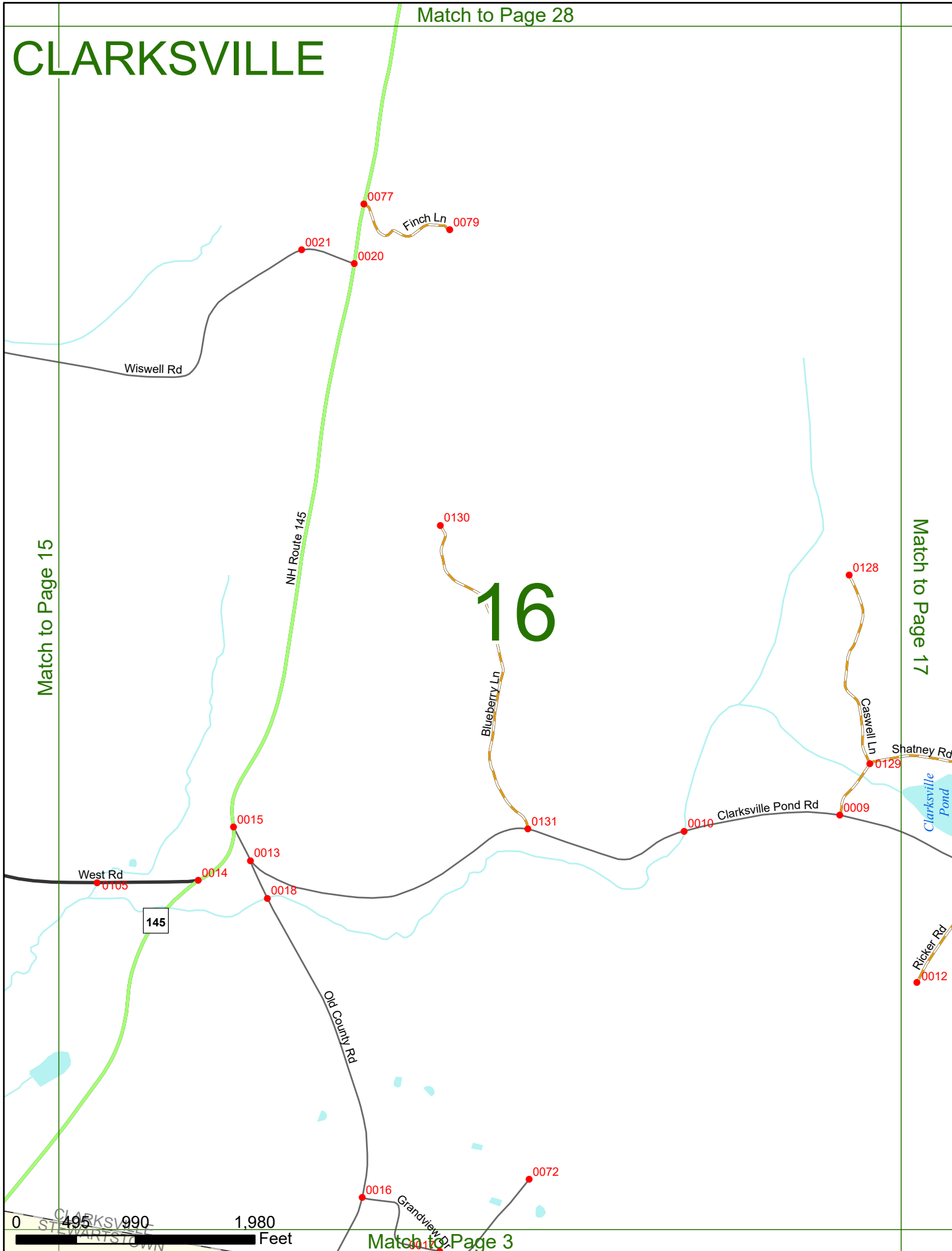


CLARKSVILLE

Match to Page 15

Match to Page 17

16

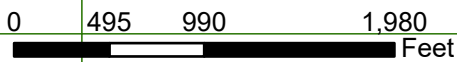
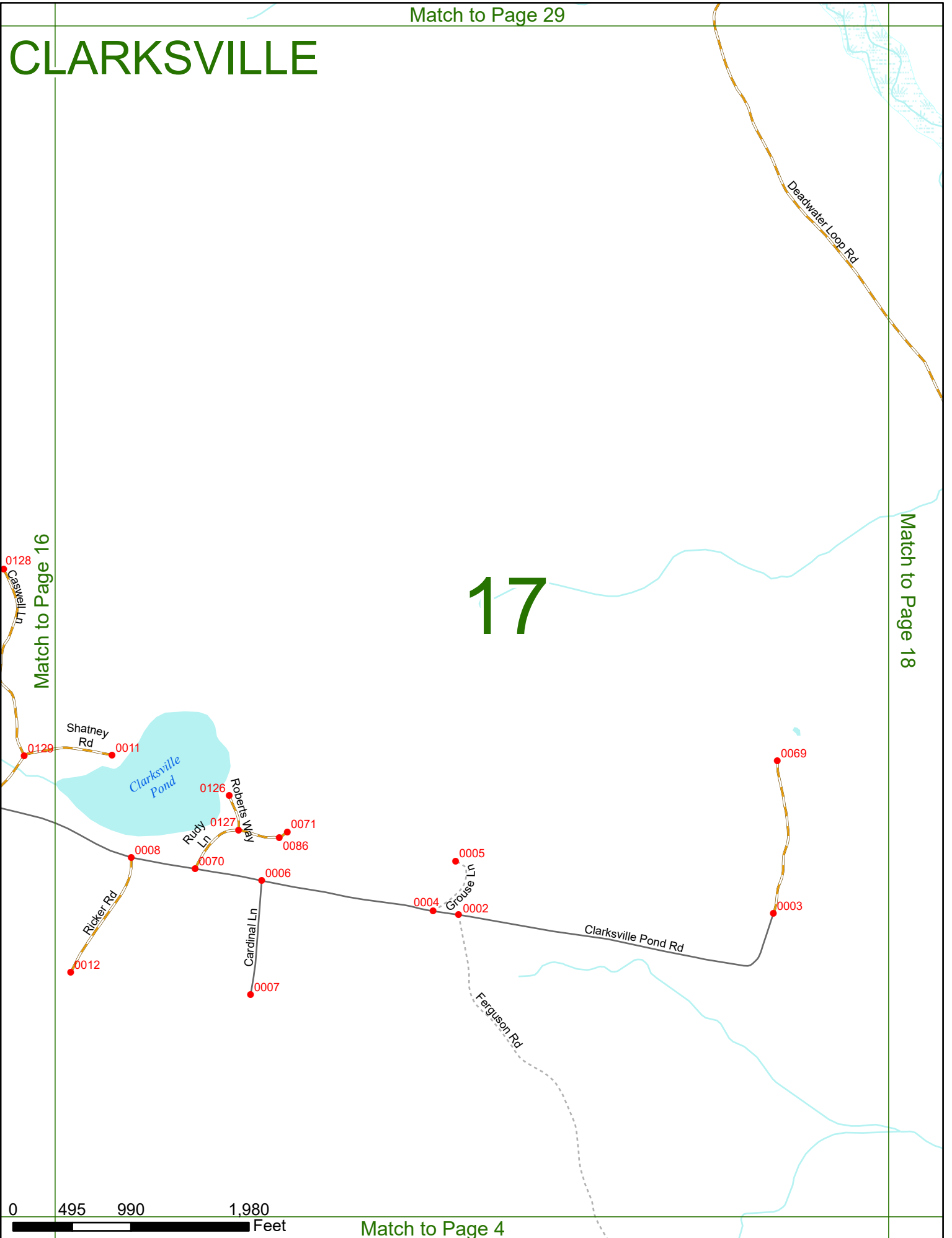


CLARKSVILLE

17

Match to Page 16

Match to Page 18



Match to Page 4

CLARKSVILLE

Match to Page 17

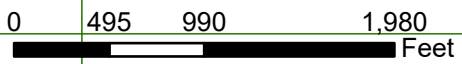
Match to Page 19

18

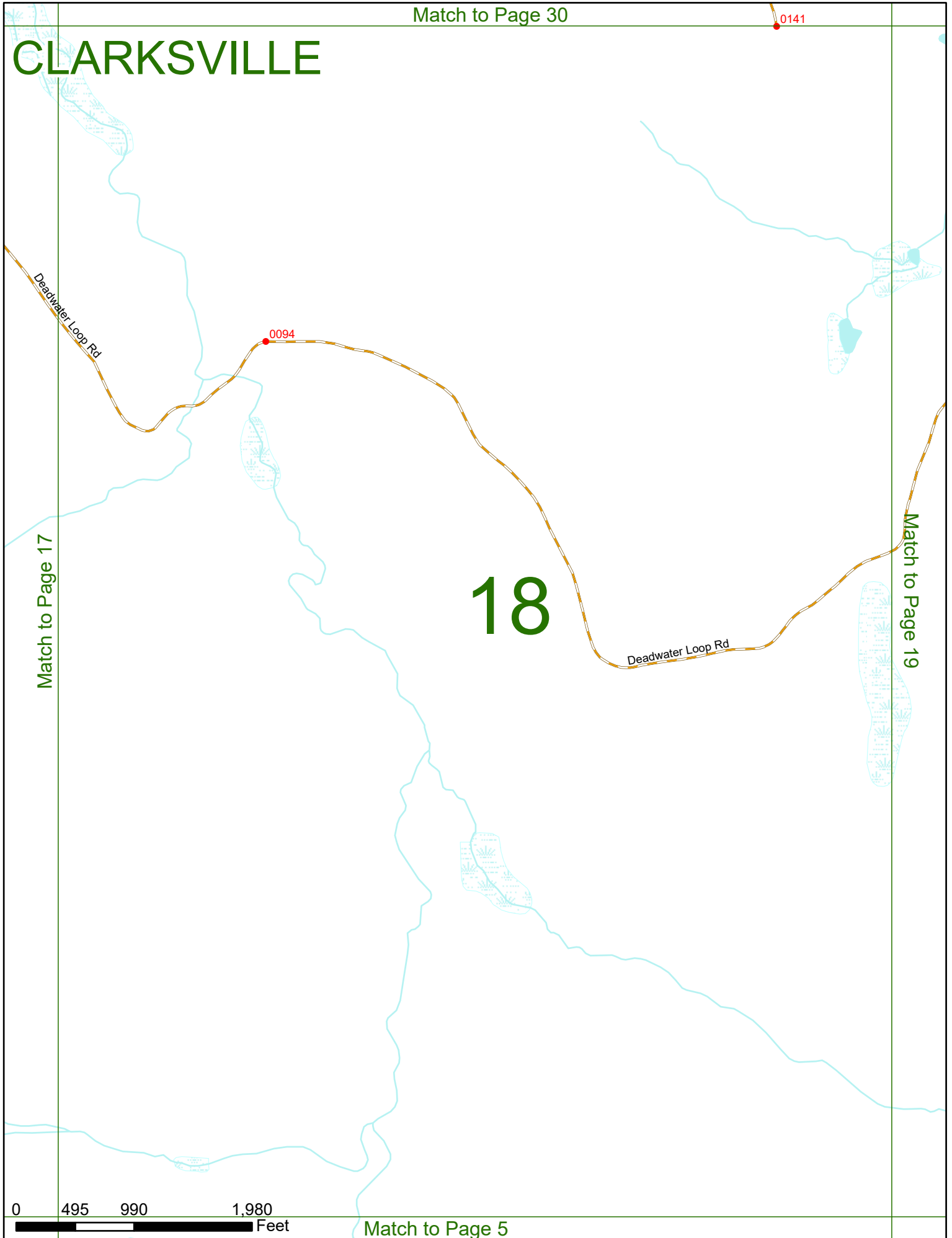
Deadwater Loop Rd

Deadwater Loop Rd

0094



Match to Page 5



Match to Page 31

CLARKSVILLE

Match to Page 18

Match to Page 20

19

Deadwater Loop Rd

0062

Deadwater Loop Rd

0122

0123

Felton Camp Trl

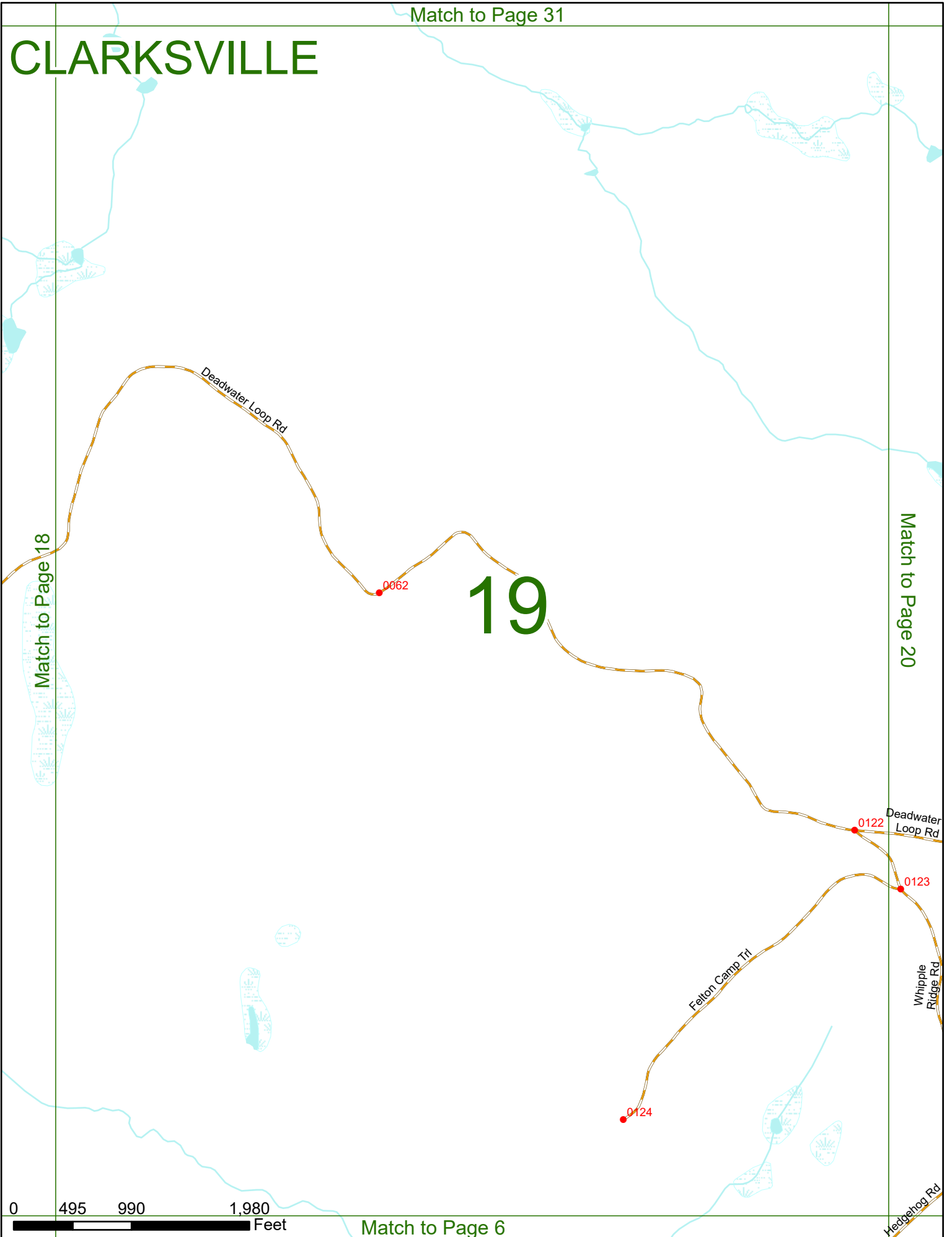
Whipple Ridge Rd

0124

Hedgehog Rd

0 495 990 1,980 Feet

Match to Page 6



CLARKSVILLE

Car Pond

20

Match to Page 19

Match to Page 21

Deadwater Loop Rd

0088

0122

Deadwater Loop Rd

0091

Felton
Camp Trl

0123

0119

0120

Whipple Ridge Rd

Bobcat Trl



Match to Page 7

CLARKSVILLE

21

Match to Page 20

Match to Page 22

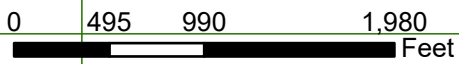
Deadwater Loop Rd

Lynx Trl

0087

0088

0116



Match to Page 8

Match to Page 34

CLARKSVILLE

Crystal Brook Rd
Bog Branch Rd

Crystal Brook Rd

0065

0064

0101

0100

0142

22

Match to Page 21

Match to Page 23

0 495 990 1,980 Feet

Match to Page 9

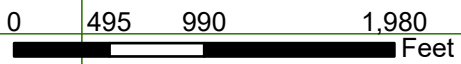
CLARKSVILLE



23

Match to Page 22

Match to Page 24



Match to Page 10

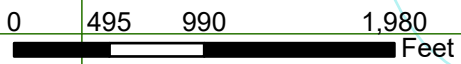
Match to Page 36

CLARKSVILLE

Match to Page 23

Match to Page 25

24



Match to Page 11

Match to Page 37

CLARKSVILLE

CLARKSVILLE
PITTSBURG

PITTSBURG
ATKINSON - GILMANTON
ACADEMY GRANT

CLARKSVILLE
ATKINSON - GILMANTON
ACADEMY GRANT

25

Match to Page 24

Match to Page 0

0 495 990 1,980 Feet

Match to Page 12

Match to Page 0

CLARKSVILLE

Match to Page 0

Match to Page 27

26

0204

Ed Brown Rd

0203



Comertical River

S Main St

0004

0002

0003

Ad Chase Rd

CLARKSVILLE
PITTSBURG

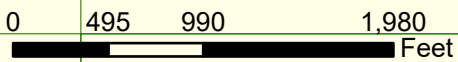
0001

6098

S Main St

Old Canaan Rd

US Route 3



Match to Page 14

CLARKSVILLE

Match to Page 38

0005
0219

S Main St

Connecticut River

0223
Fred Brooks Rd
0222

PITTSBURG
CLARKSVILLE

0004
Ad Chase Rd
0003
0002

27

Match to Page 26

Match to Page 28

0043

Bressette Rd

0046

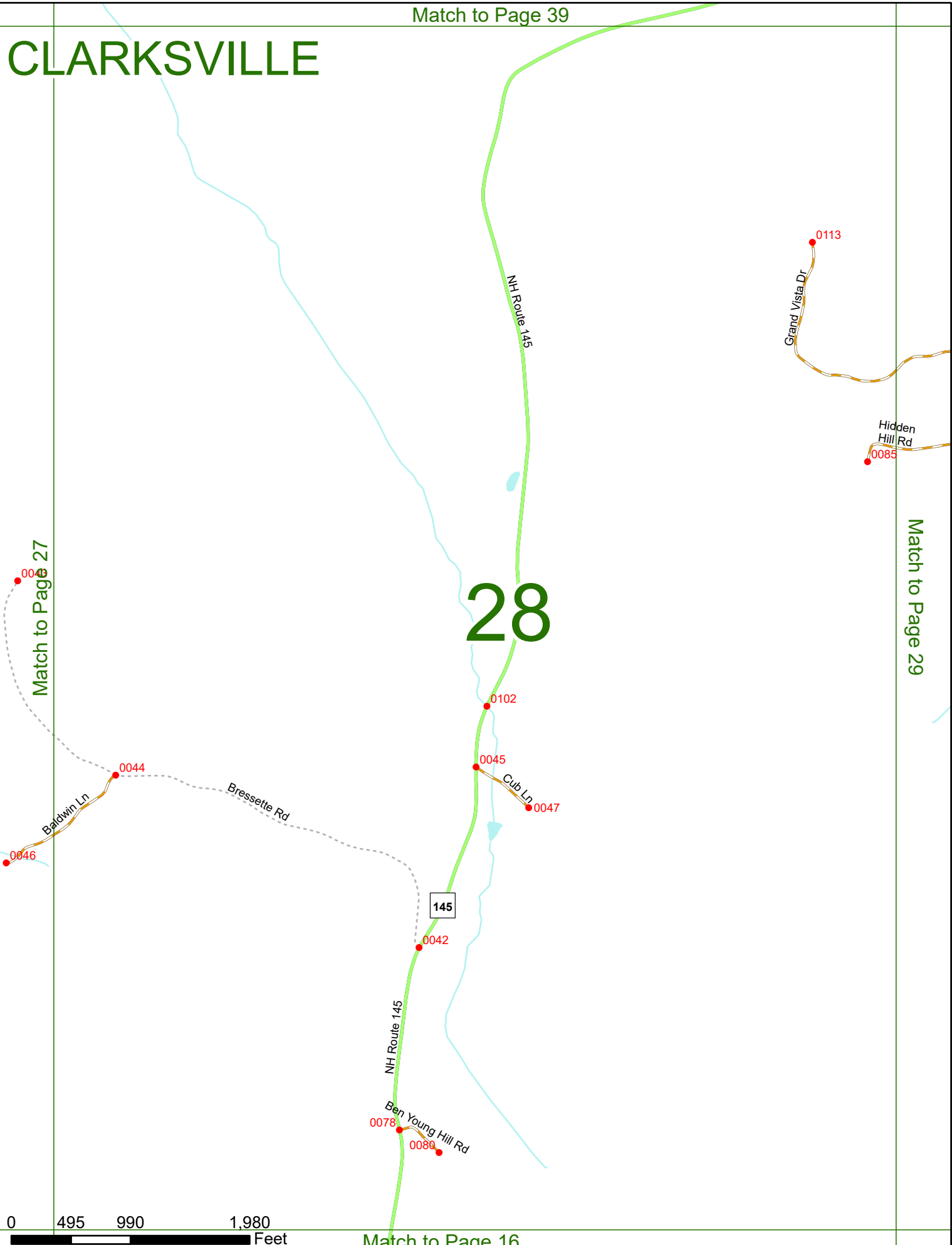
Baldwin Ln

0 495 990 1,980 Feet

Match to Page 15

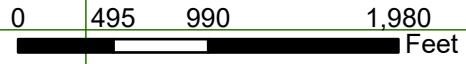
CLARKSVILLE

28



Match to Page 27

Match to Page 29



Match to Page 16

CLARKSVILLE

Match to Page 40

PITTSBURG
CLARKSVILLE

Lake Francis

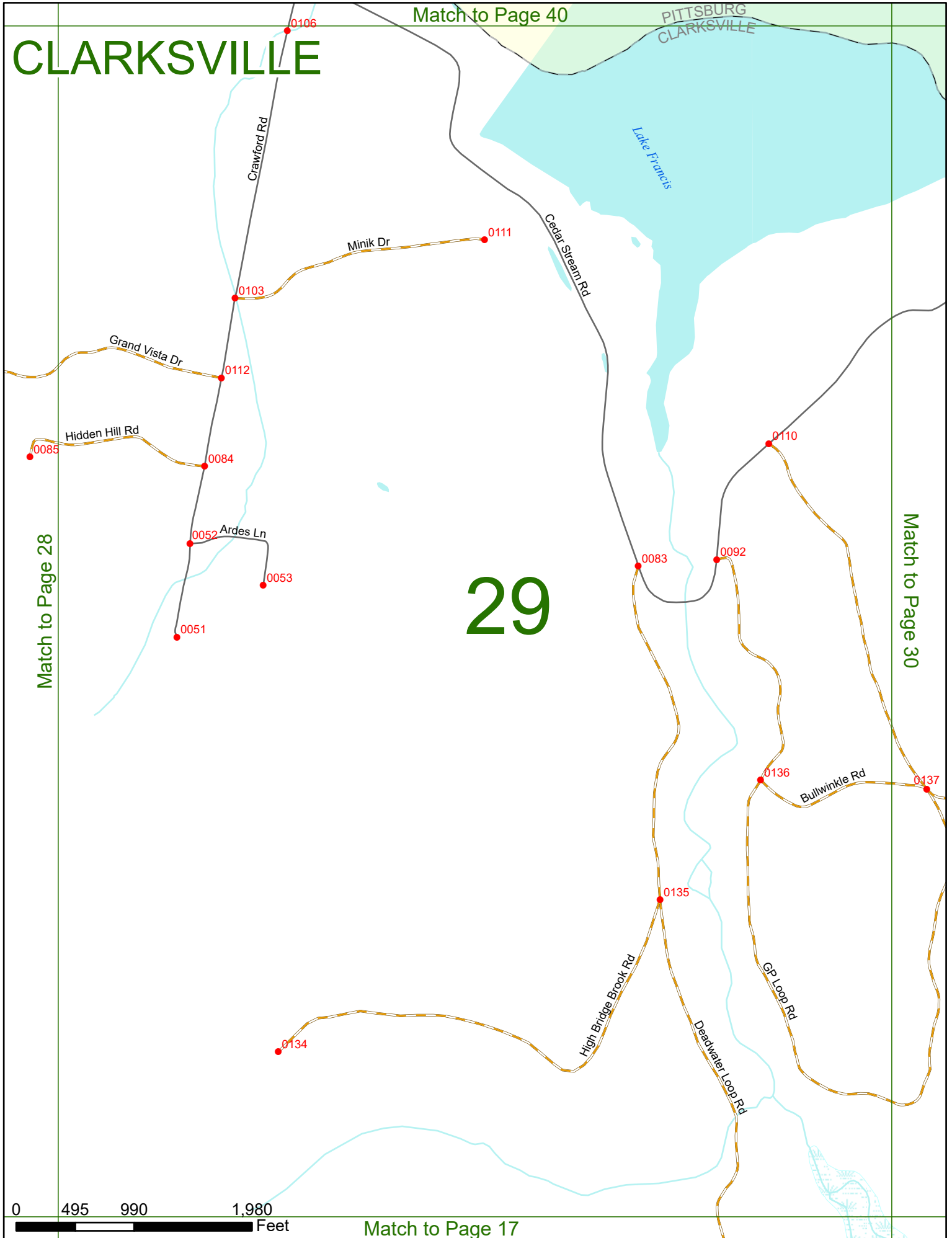
29

Match to Page 28

Match to Page 30

0 495 990 1,980 Feet

Match to Page 17



CLARKSVILLE

PITTSBURG
CLARKSVILLE

Lake Francis

Cedar Stream Rd

0061

Spruce St

Bear Mountain Rd

0057

New Rd

0058

0059

0060

30

0056

Labrador
Brook Rd

0082

0081

0055

Cedar Stream Rd

Match to Page 29

Match to Page 31

Bullwinkle Rd 0137

GP Loop Rd

0139


Jewels Way

0140

Bullwinkle Rd

0138

0141



Match to Page 0

CLARKSVILLE

0598

River Rd

PITTSBURG
CLARKSVILLE

Lake Francis

Cedar Stream Rd

0115

Cedar Stream Rd

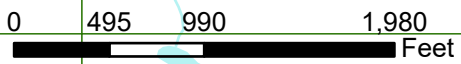
Match to Page 30

31

Match to Page 32

Carr Pond Rd

0114



Match to Page 19

CLARKSVILLE

Match to Page 42

0598

River Rd

Lake Francis

Match to Page 31

32

ream Rd

Match to Page 33

Carr Pond Rd

0114

0 495 990 1,980 Feet

Match to Page 20

CLARKSVILLE

PITTSBURG
CLARKSVILLE

33

Match to Page 32

Match to Page 34

Lake Francis

Cedar Stream Rd

0089

0063

0096

0097

Deadwater Loop Rd

Cedar Stream Rd

0 495 990 1,980 Feet

Match to Page 21

Match to Page 0

CLARKSVILLE

PITTSBURG
CLARKSVILLE

34

Match to Page 33

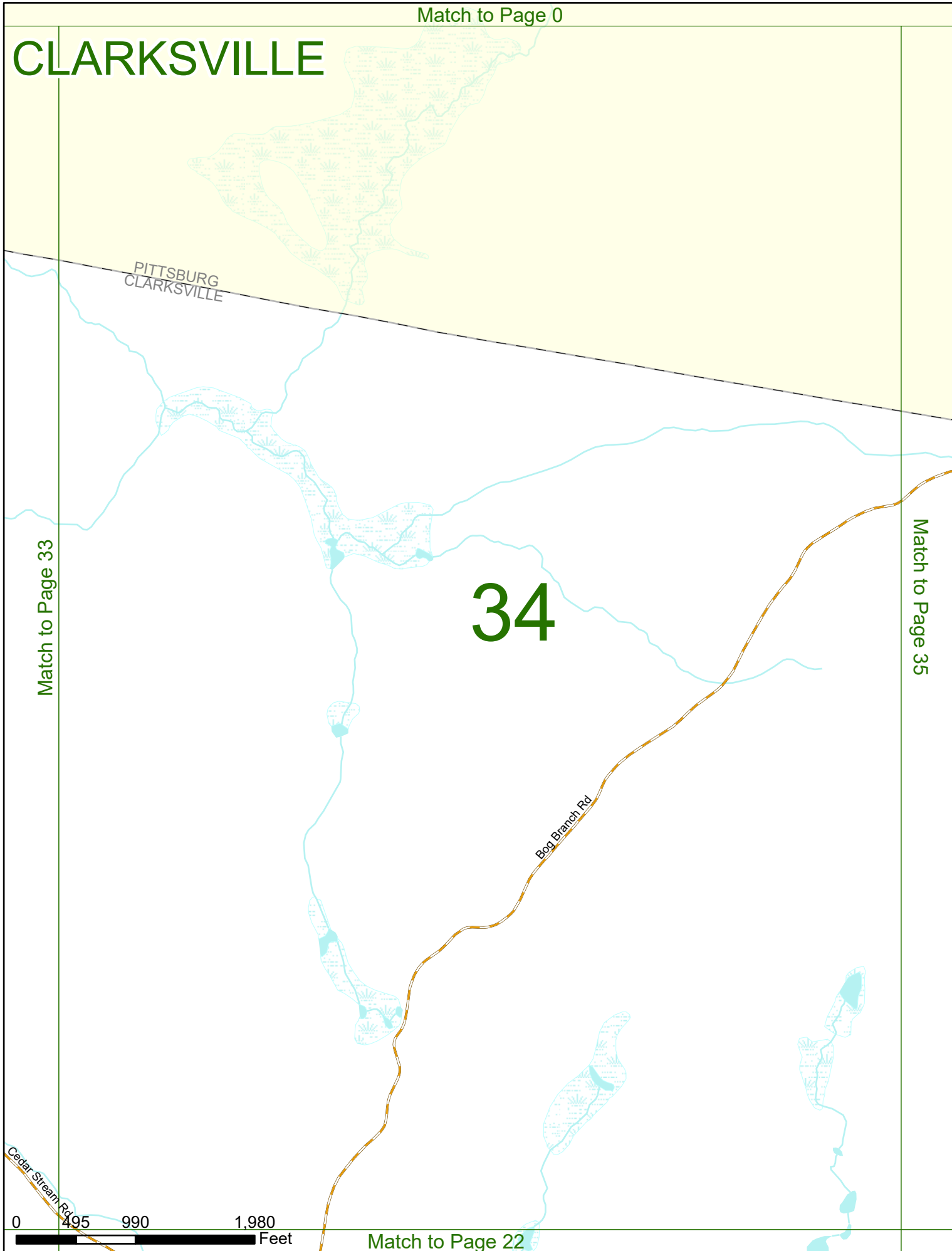
Match to Page 35

Bog Branch Rd

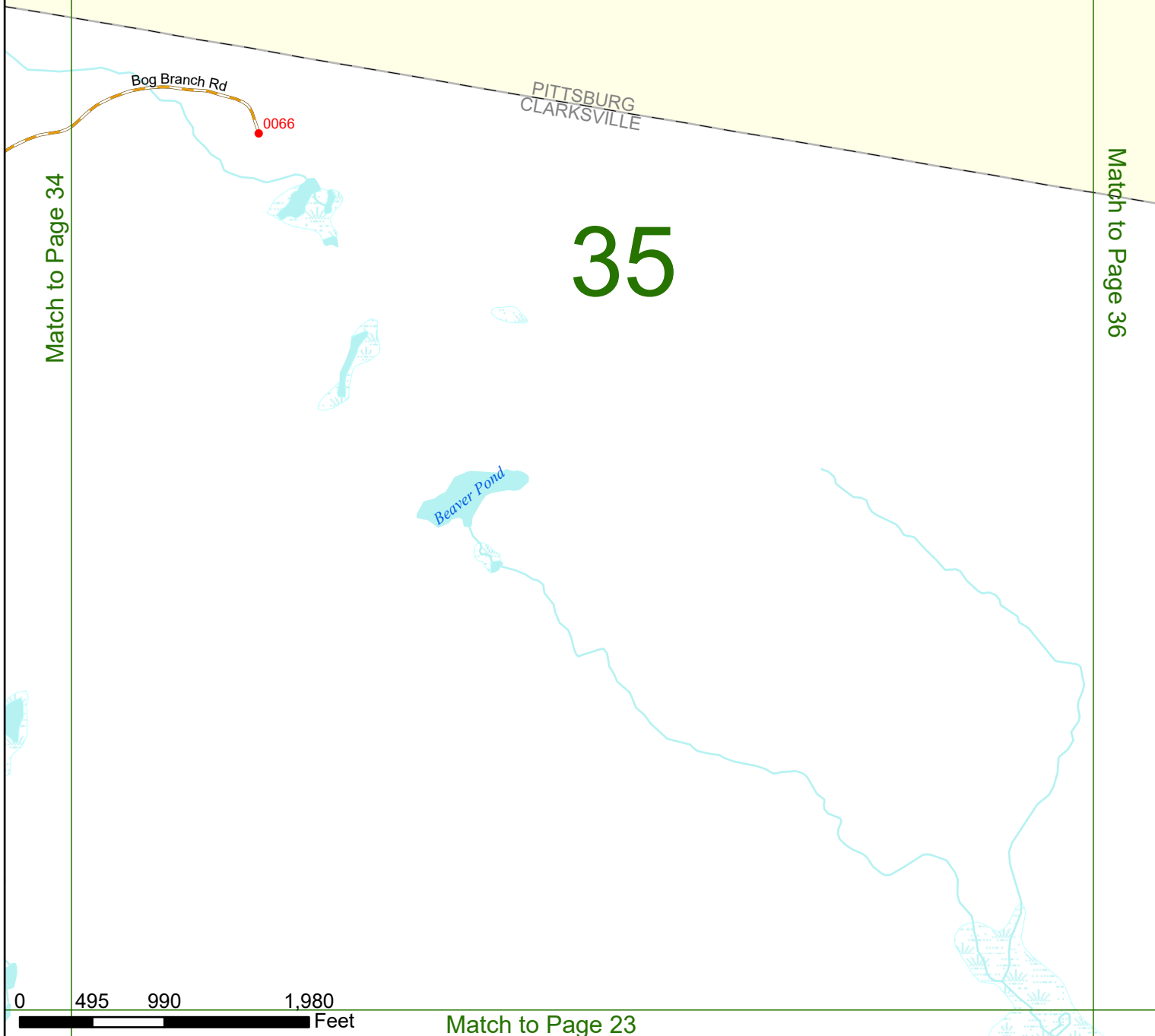
Cedar Stream Rd

0 495 990 1,980 Feet

Match to Page 22



CLARKSVILLE

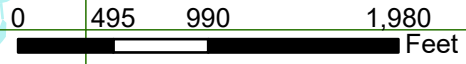


PITTSBURG
CLARKSVILLE

35

Match to Page 34

Match to Page 36



Match to Page 23

Match to Page 0

CLARKSVILLE

Match to Page 35

Match to Page 37

36

PITTSBU
CLARKSVILLE

Judd Pond

0 495 990 1,980 Feet

Match to Page 24

Match to Page 0

CLARKSVILLE

37

Match to Page 36

Match to Page 0

CLARKSVILLE
PITTSBURG

0 495 990 1,980 Feet

Match to Page 25

CLARKSVILLE

Match to Page 0

0496
0495
Chewy Ln

0009

0630

Indian Stream Rd

0008

38

Tabor Rd

Match to Page 0

Match to Page 39

0220
0221
Pine Tree Cir

Indian Stream Rd

S Main St 

0225
0224
Deer Run
Aspen Ln
0226
0227
0228
0229
Cedric Rd

PITTSBURG
CLARKSVILLE

Connecticut River

0 495 990 1,980 Feet

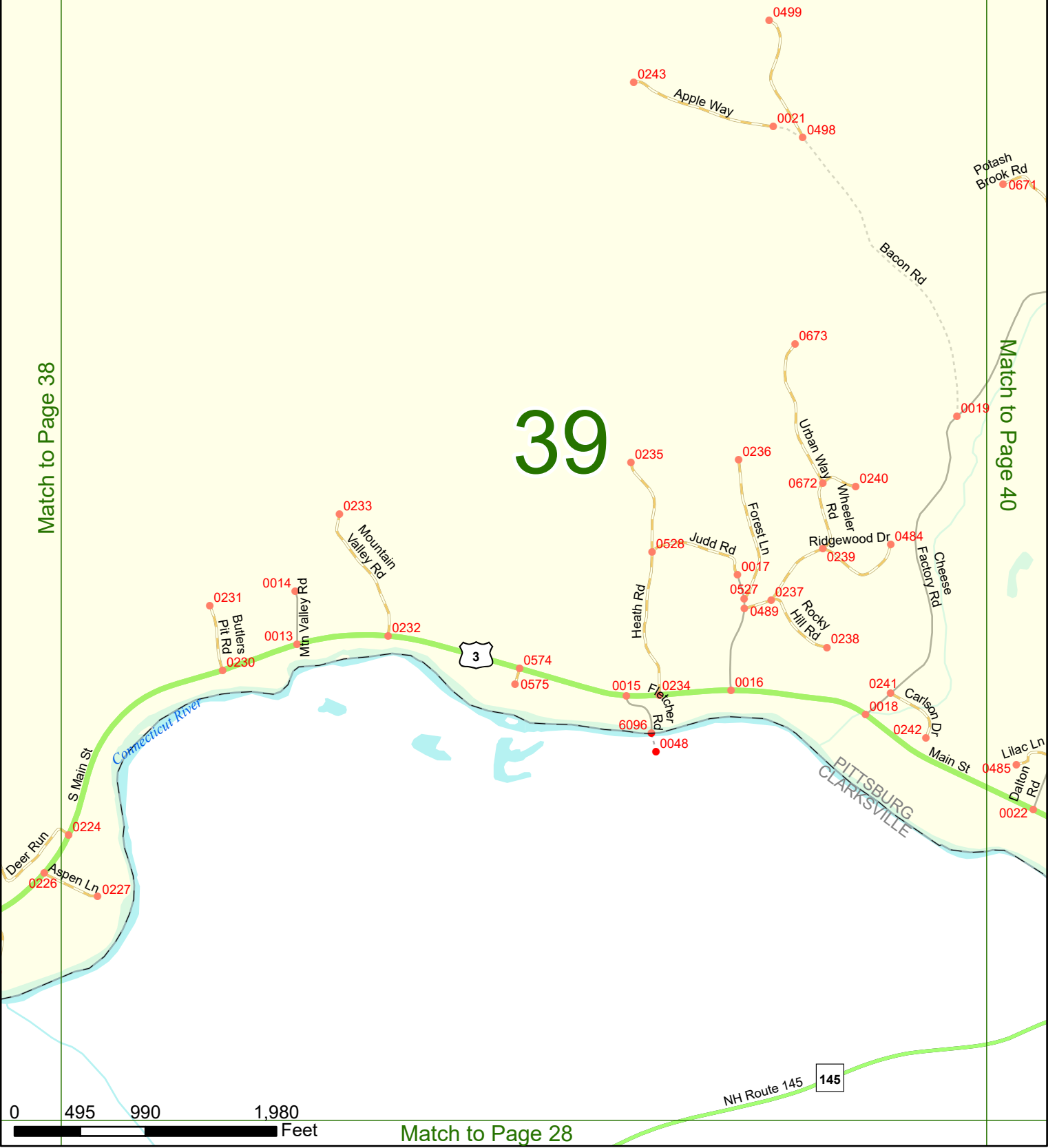
Match to Page 27

CLARKSVILLE

39

Match to Page 38

Match to Page 40



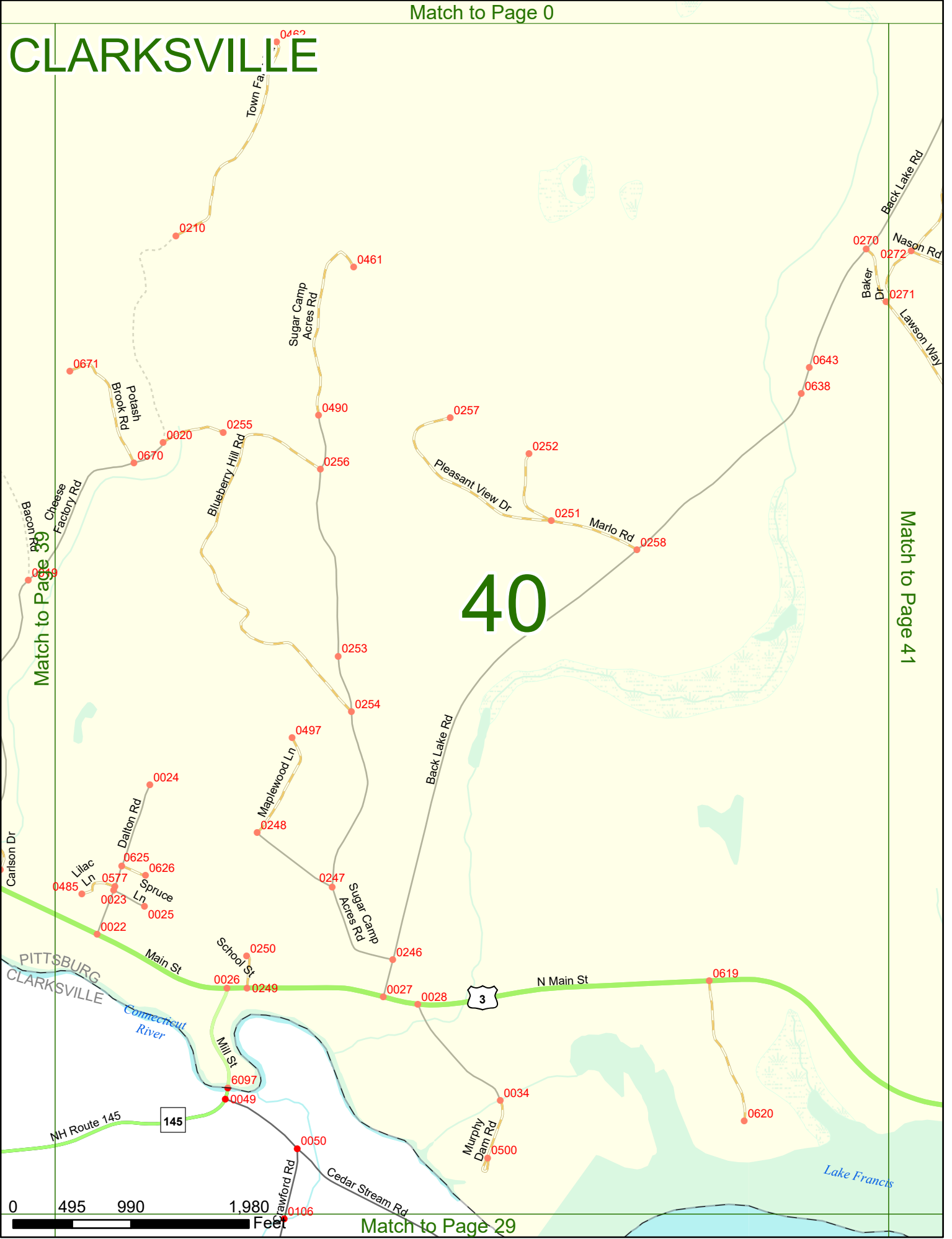
Match to Page 28

CLARKSVILLE

40

Match to Page 39

Match to Page 41



CLARKSVILLE

Match to Page 0

Match to Page 40

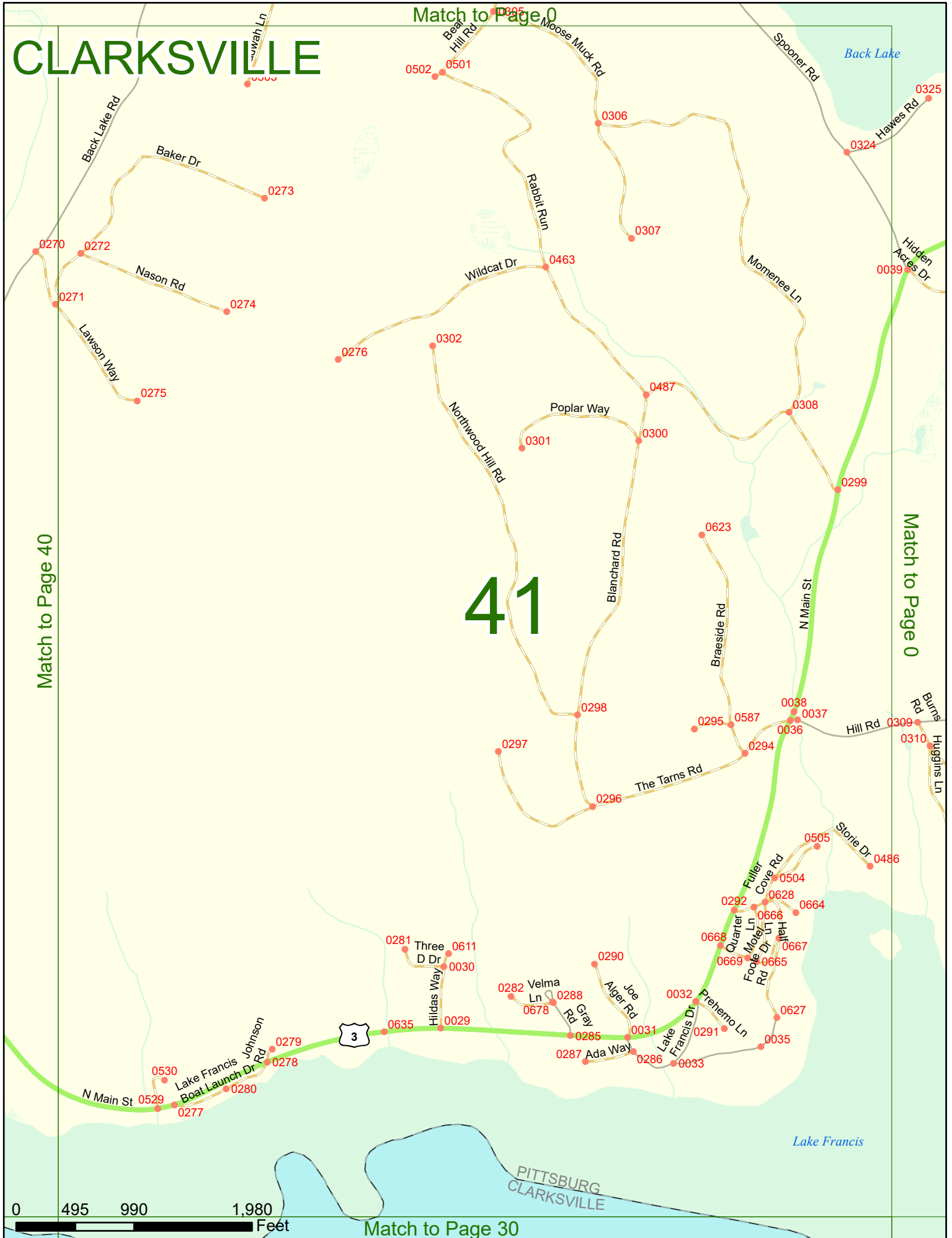
Match to Page 0

41



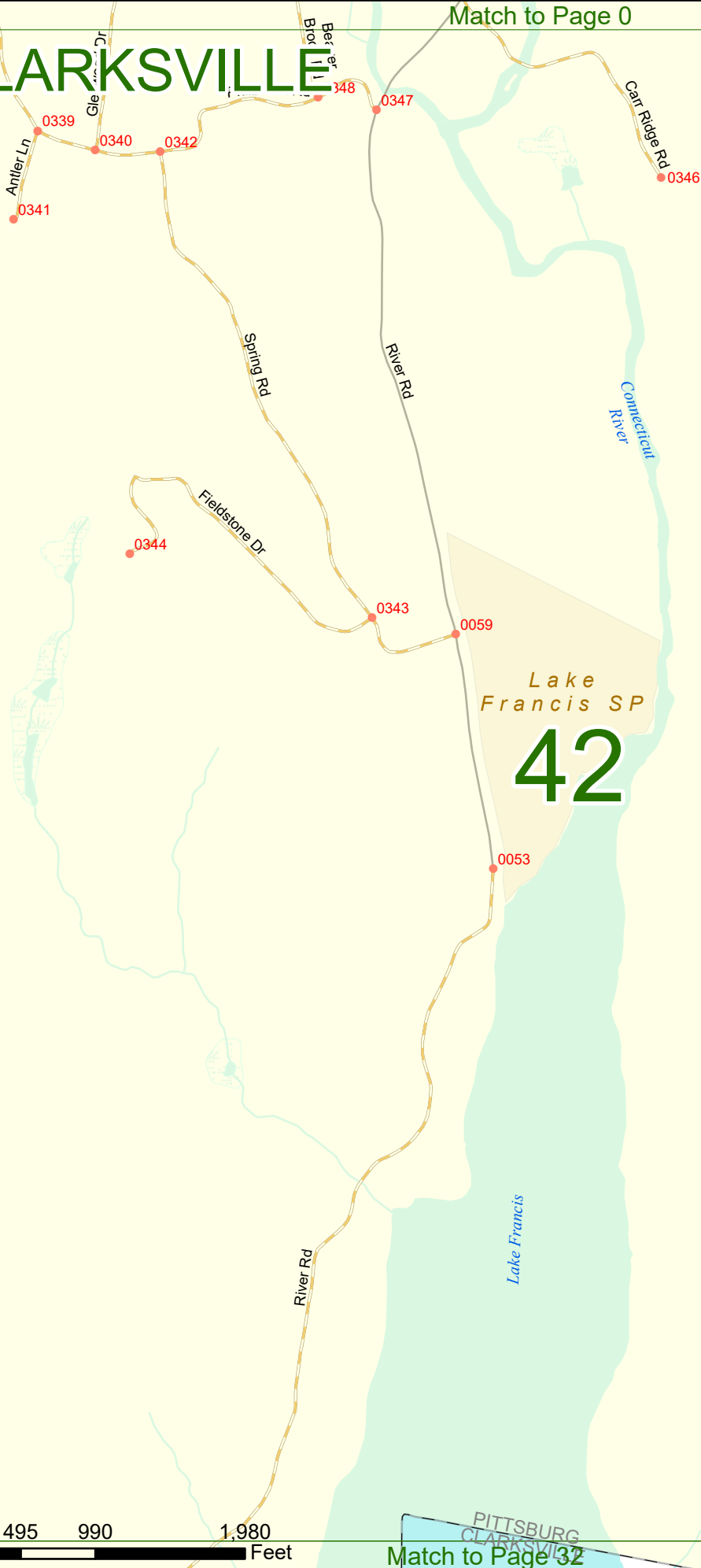
0 495 990 1,980 Feet

Match to Page 30



CLARKSVILLE

Match to Page 0



Match to Page 0

Match to Page 0

0 495 990 1,980 Feet

PITTSBURG
CLARKSVILLE
Match to Page 32