



Maps and data sets are not guaranteed to be free from errors and omissions. Data is in a constant state of update and correction by various groups and agencies. Information displayed on this map is the best available at the time of publication.

# 2025 Nodal Reference Bookmap

## LEGEND



NHDOT will accept crash locations based on the State of NH Uniform Police Traffic Accident Report.

Crash occurred on:

**Option 1**     Street Address  
                   123 Main Street

**Option 2**     Route No and/or     Distance from             NESW             Intesecting Road, Bridge,  
                   Street name             Intersecting Street                                     Town/County line  
                   Main Street                    500                    E                    Oak Street

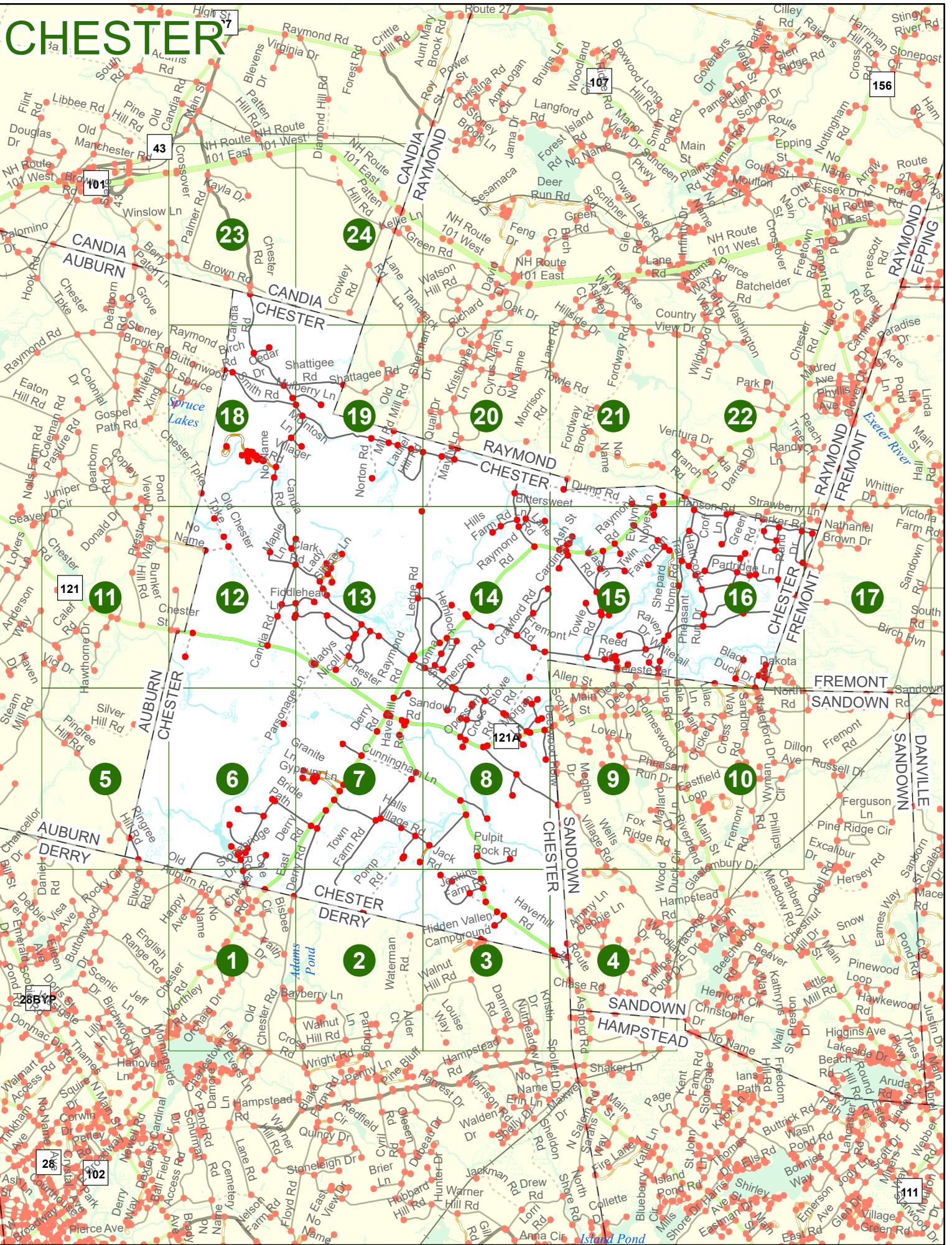
**Option 3**     First Node                    Distance from First Node                    Second Node  
                   515                                    212                                    632

**Option 4**     Route No and/or             Mile Marker on Interstate Only     NESW             Mile (Marker)  
                   Street name  
                   189S                    700 feet                    S                    36.8

**Option 3 – Example**

Street Name                    Loudon Road  
First Node                             803  
Distance from First Node             318 Ft  
Second Node                            813









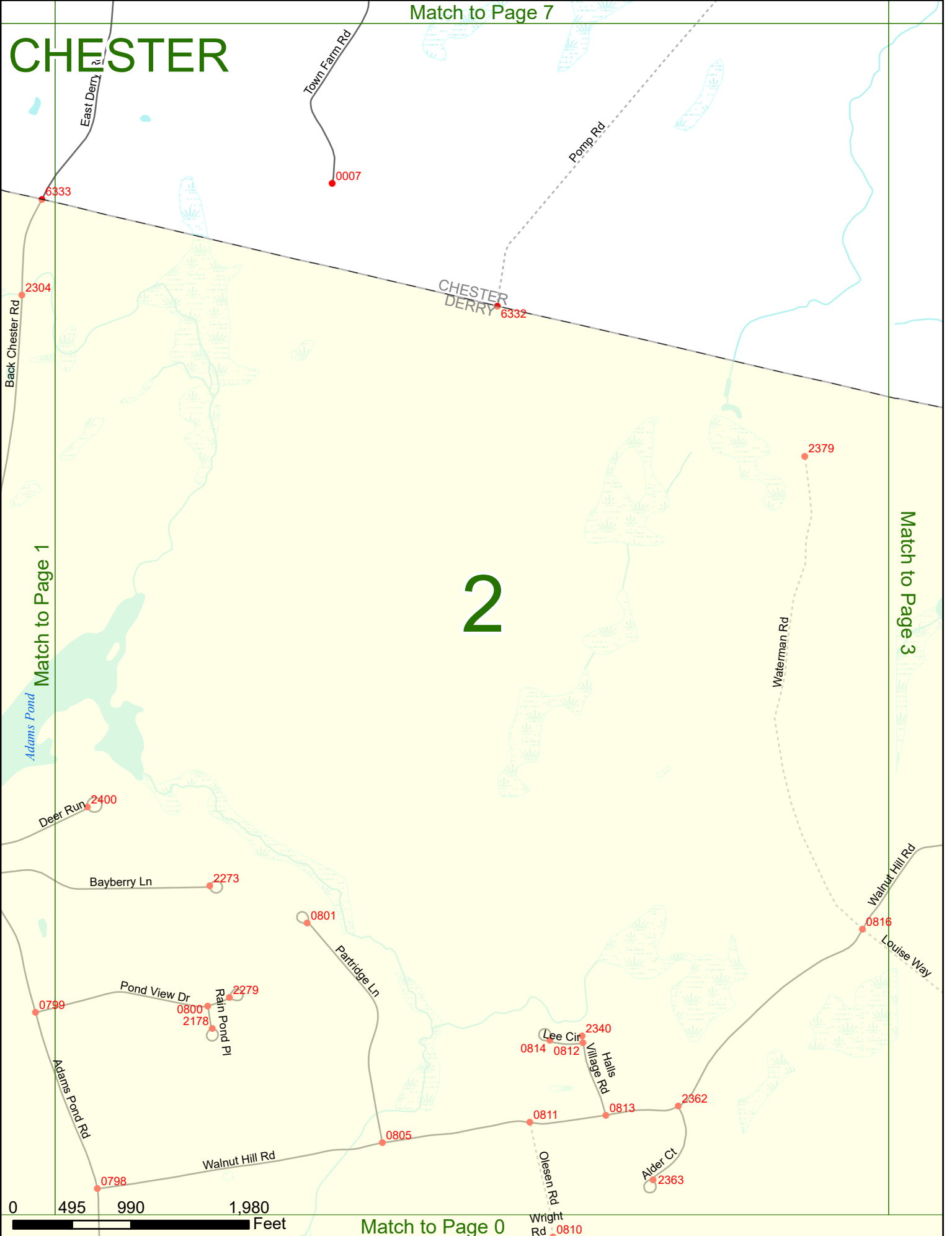
# CHESTER

Match to Page 7

# 2

Match to Page 1

Match to Page 3



Match to Page 0


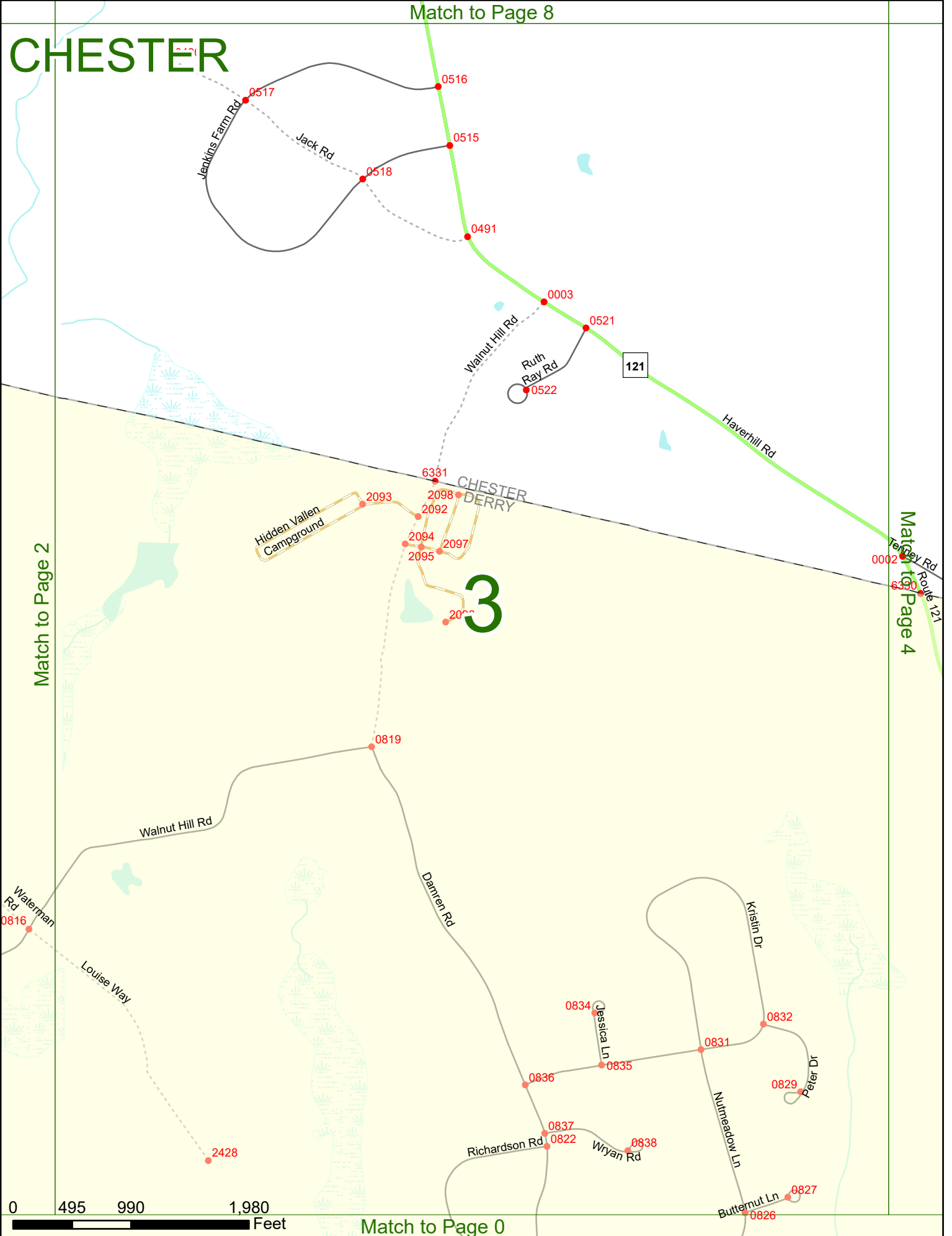
# CHESTER

Match to Page 8

Match to Page 2

Match to Page 4

# 3



Match to Page 0




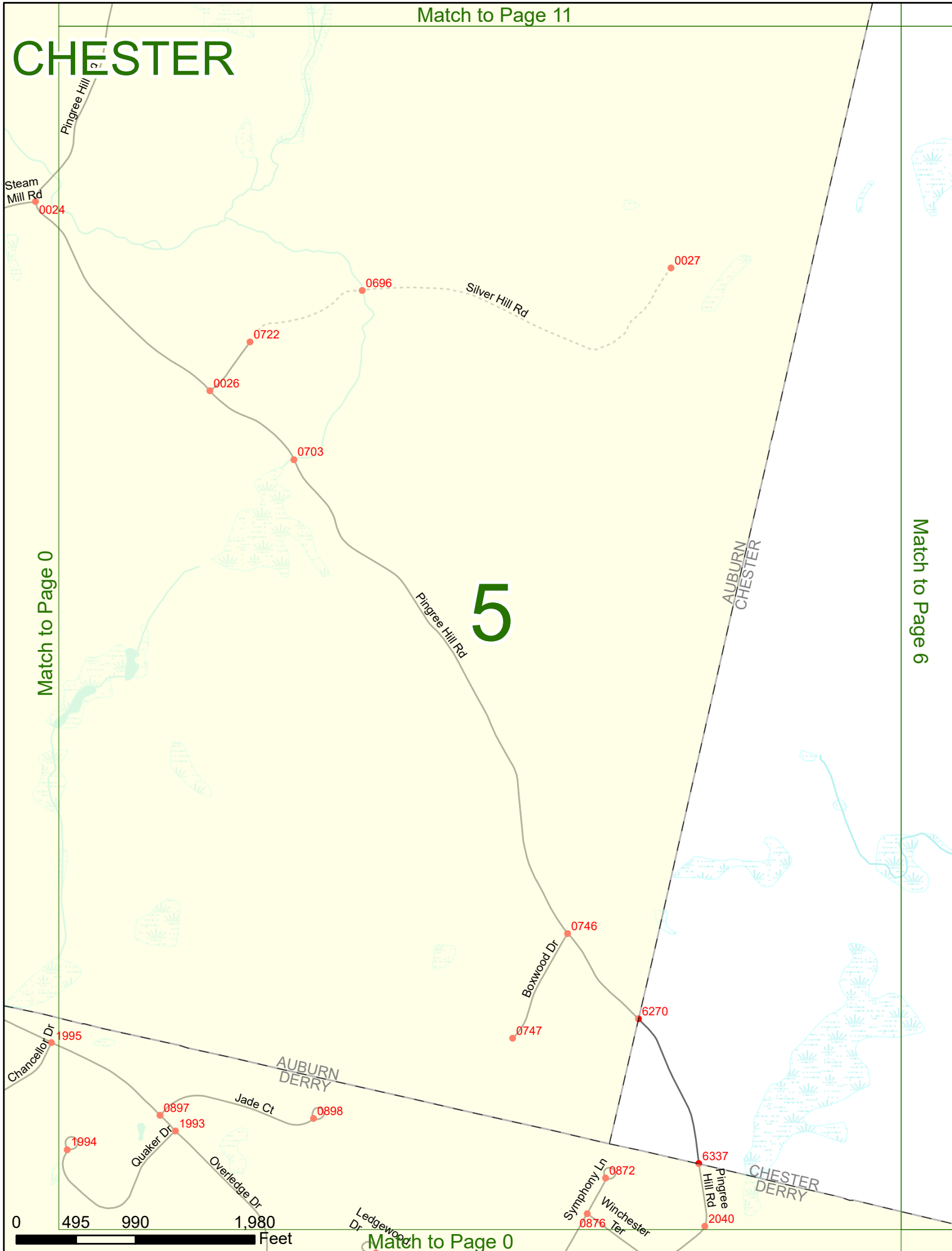
Match to Page 11

# CHESTER

# 5

Match to Page 0

Match to Page 6



Match to Page 0

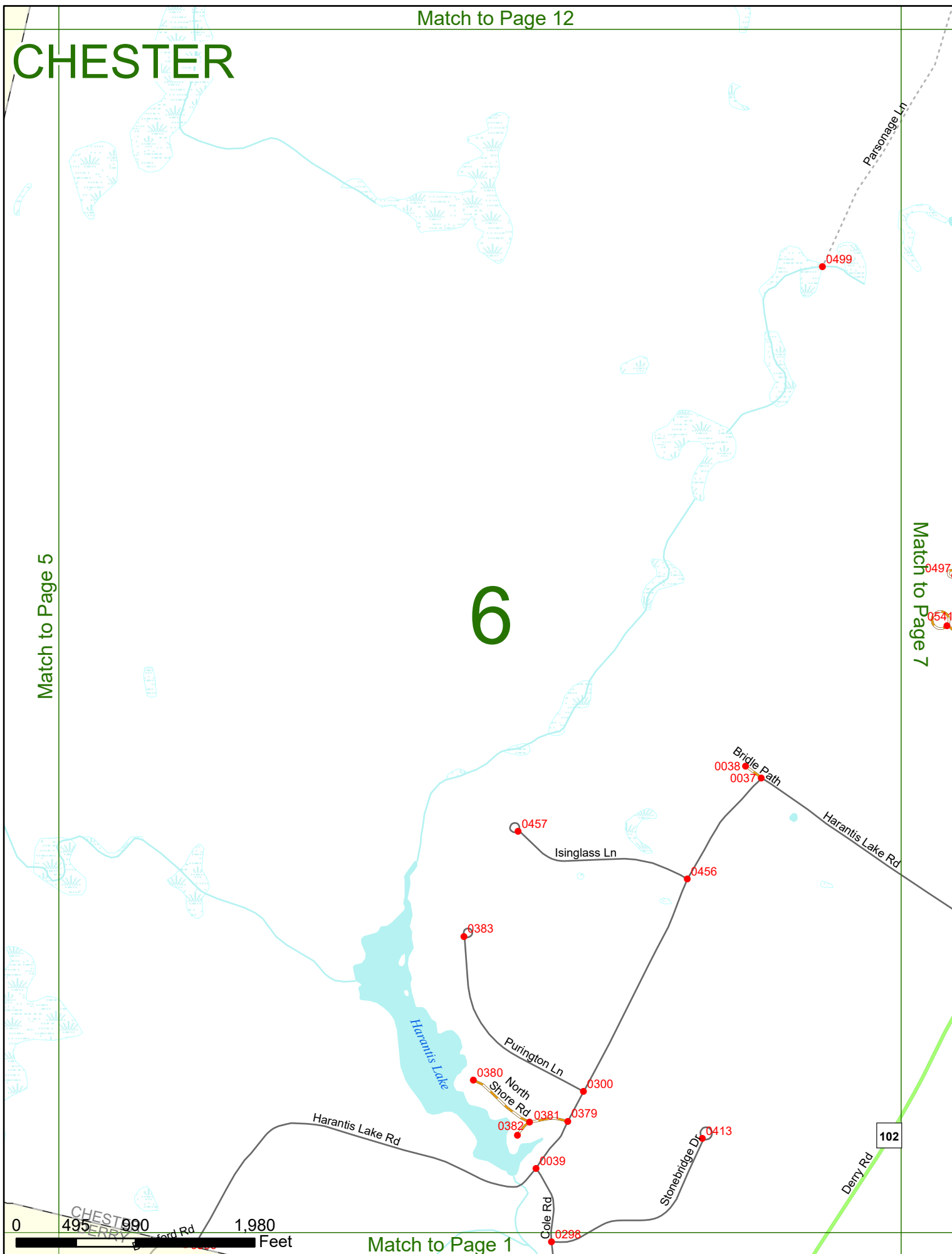


# CHESTER

# 6

Match to Page 5

Match to Page 7



0499

0497

0541

0038  
0037

0457

0456

0383

0380

0300

0382

0381


0379

0413

0039

0296

102



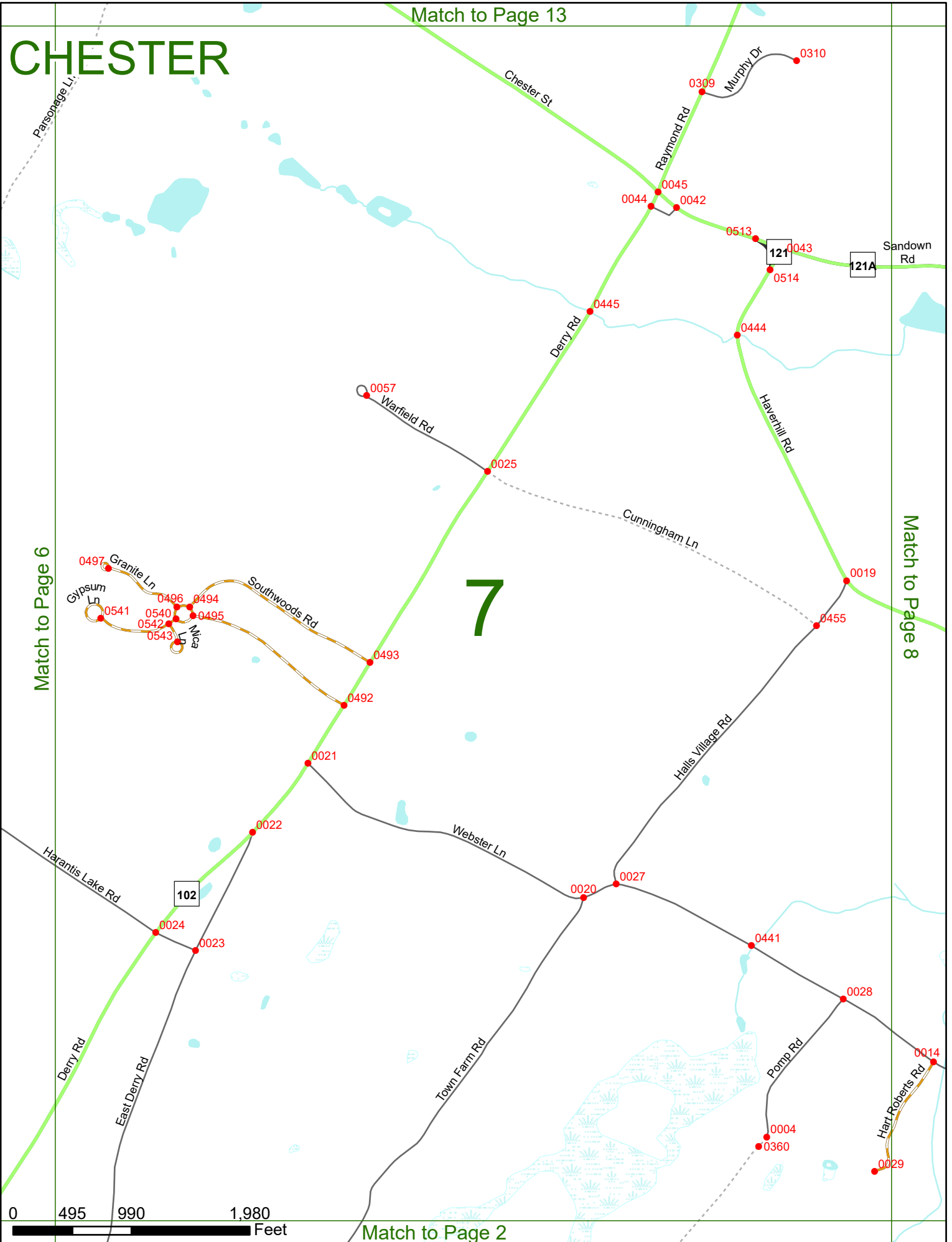
# CHESTER

Match to Page 13

Match to Page 6

Match to Page 8

# 7



Match to Page 2



# CHESTER

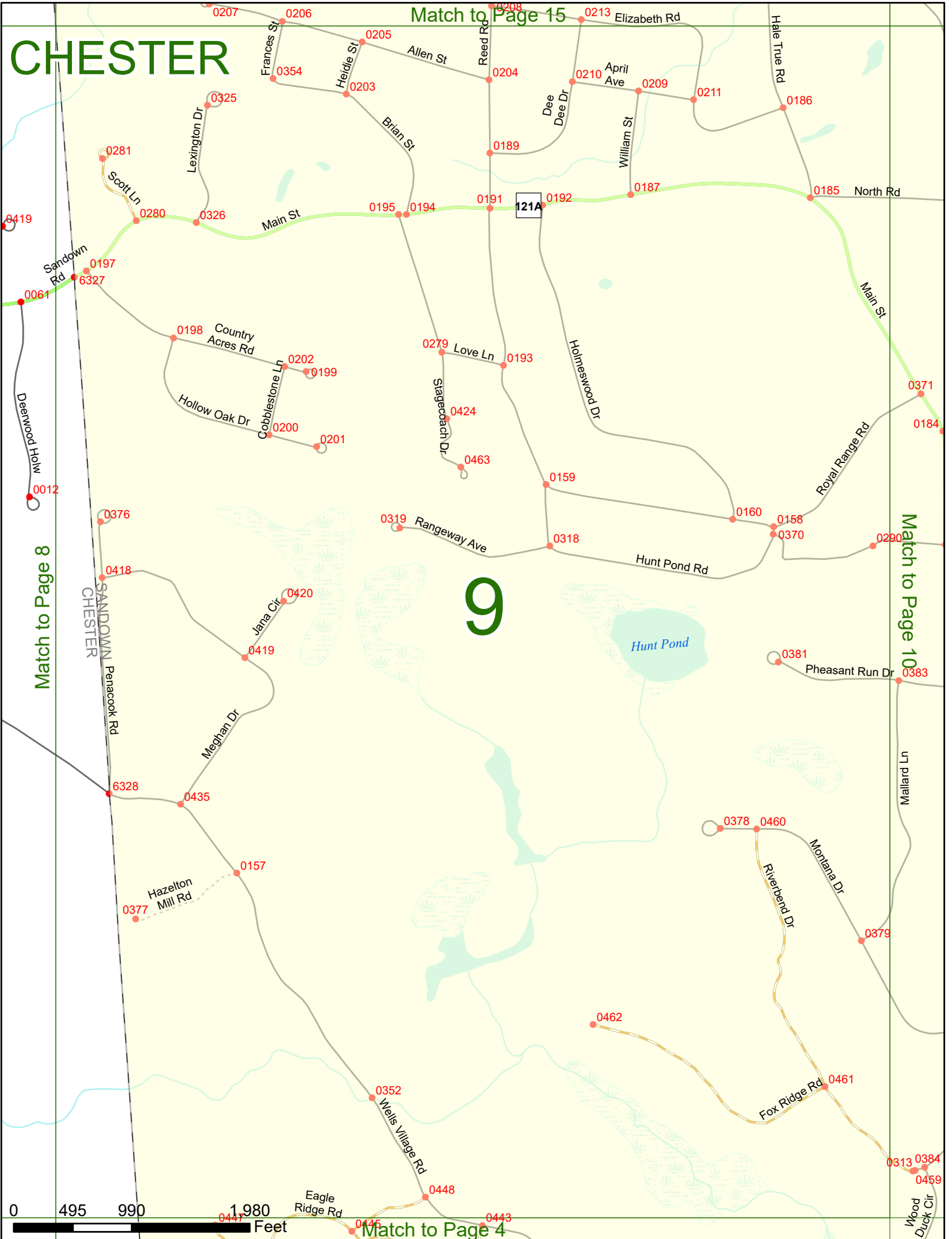
Match to Page 15

Match to Page 8

Match to Page 10

Match to Page 4

# 9



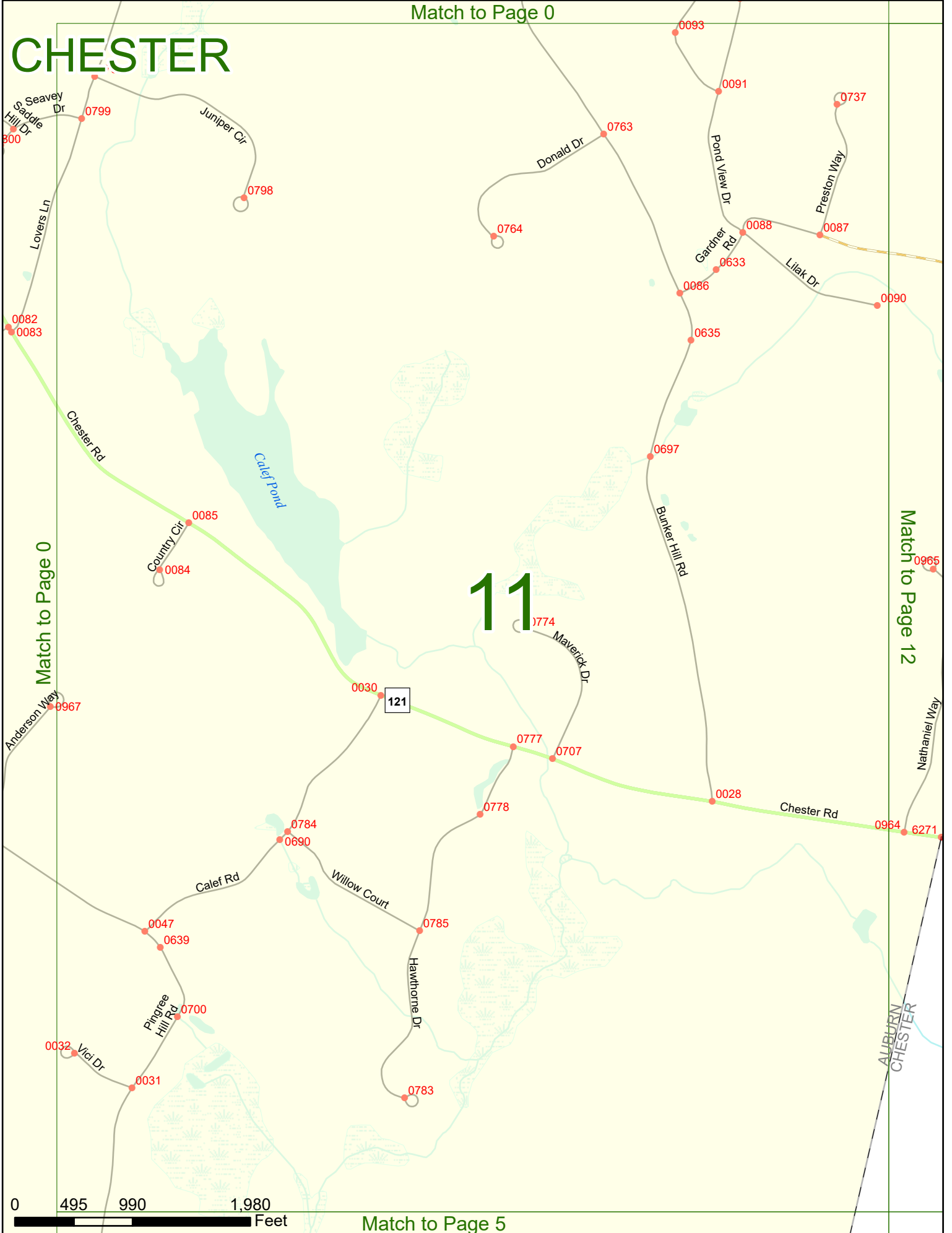
0 495 990 1,980 Feet






Match to Page 0

# CHESTER



# 11



Match to Page 5

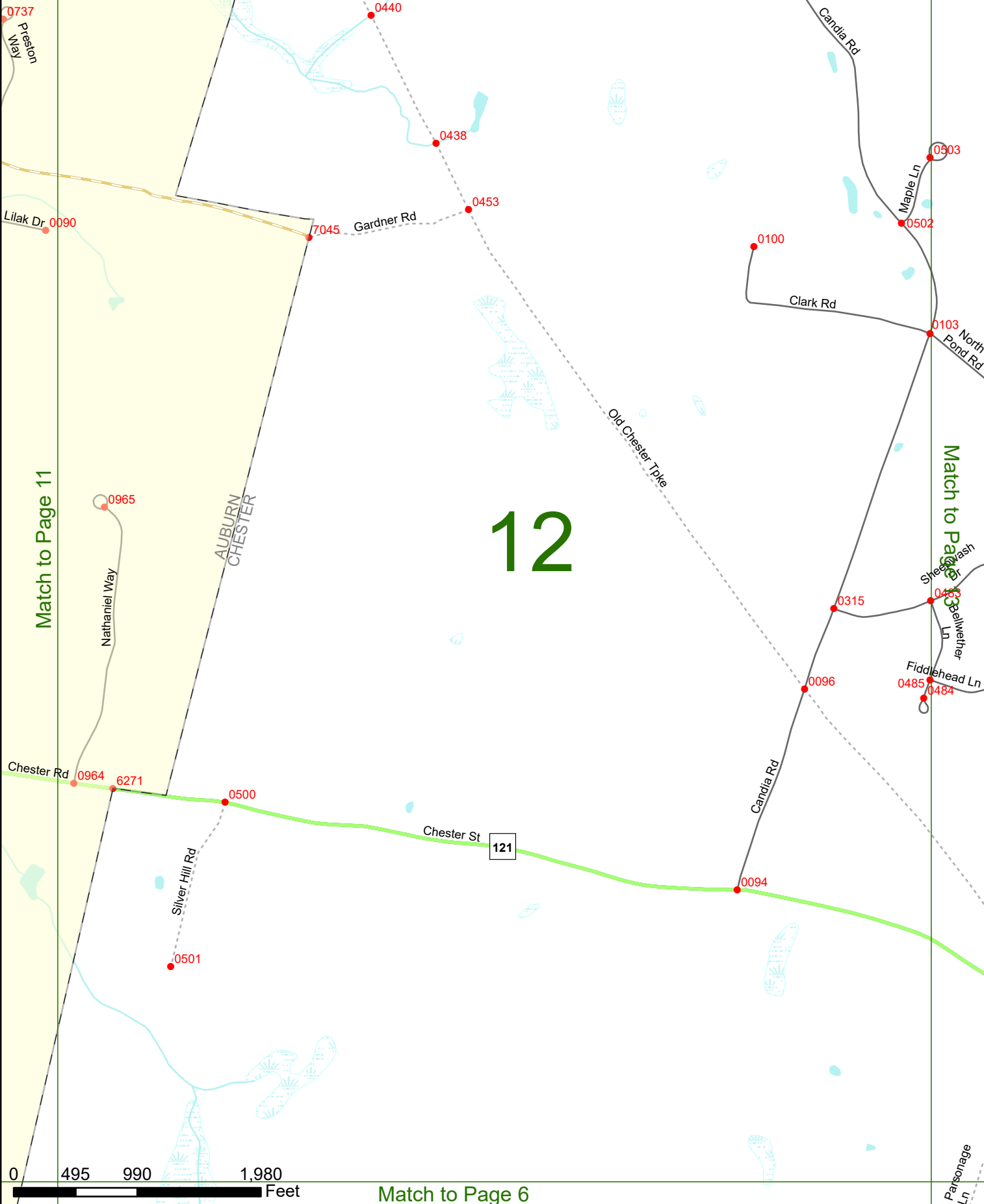
Match to Page 18

# CHESTER

# 12

Match to Page 11

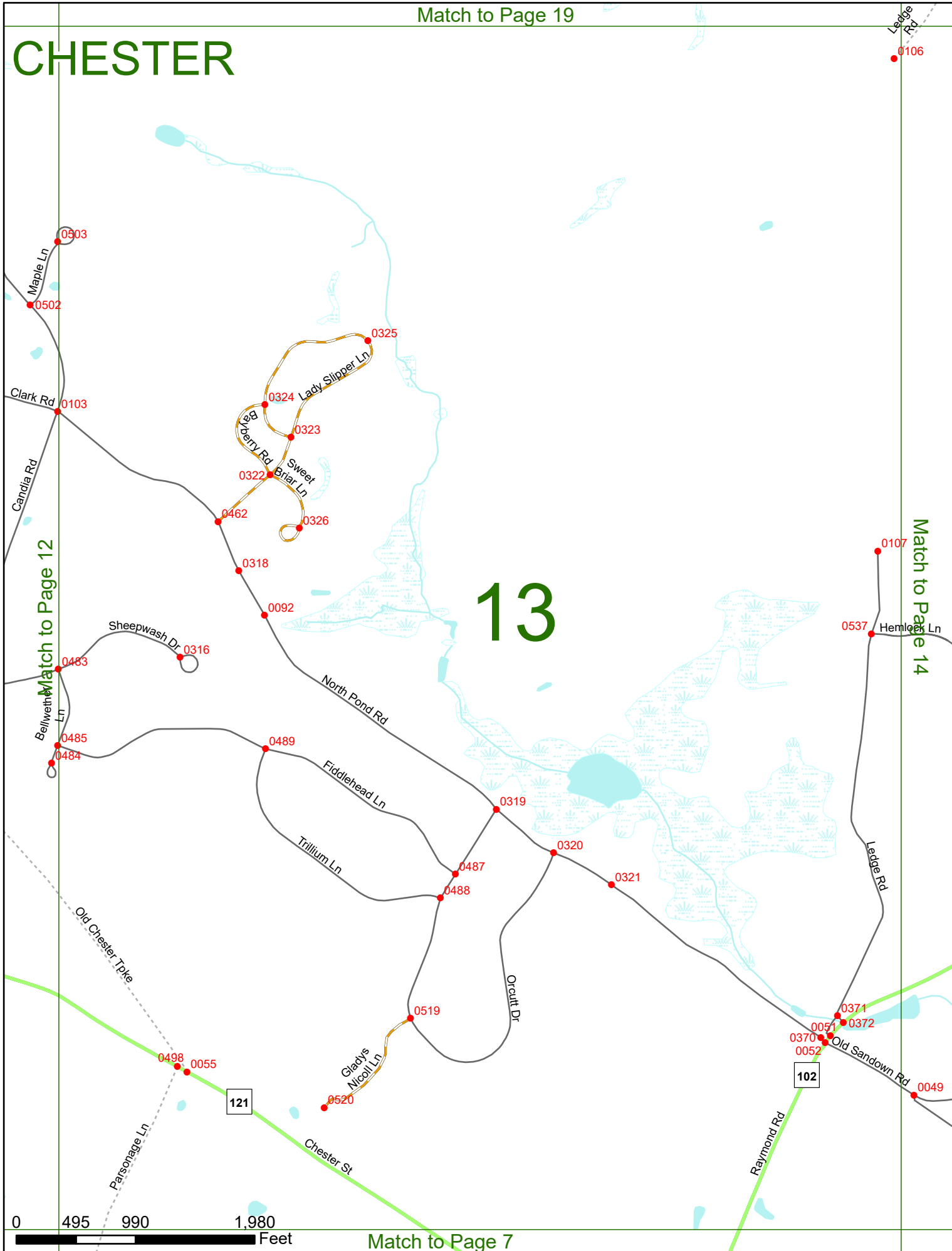
Match to Page 13



Match to Page 6

# CHESTER

# 13



Match to Page 12

Match to Page 14



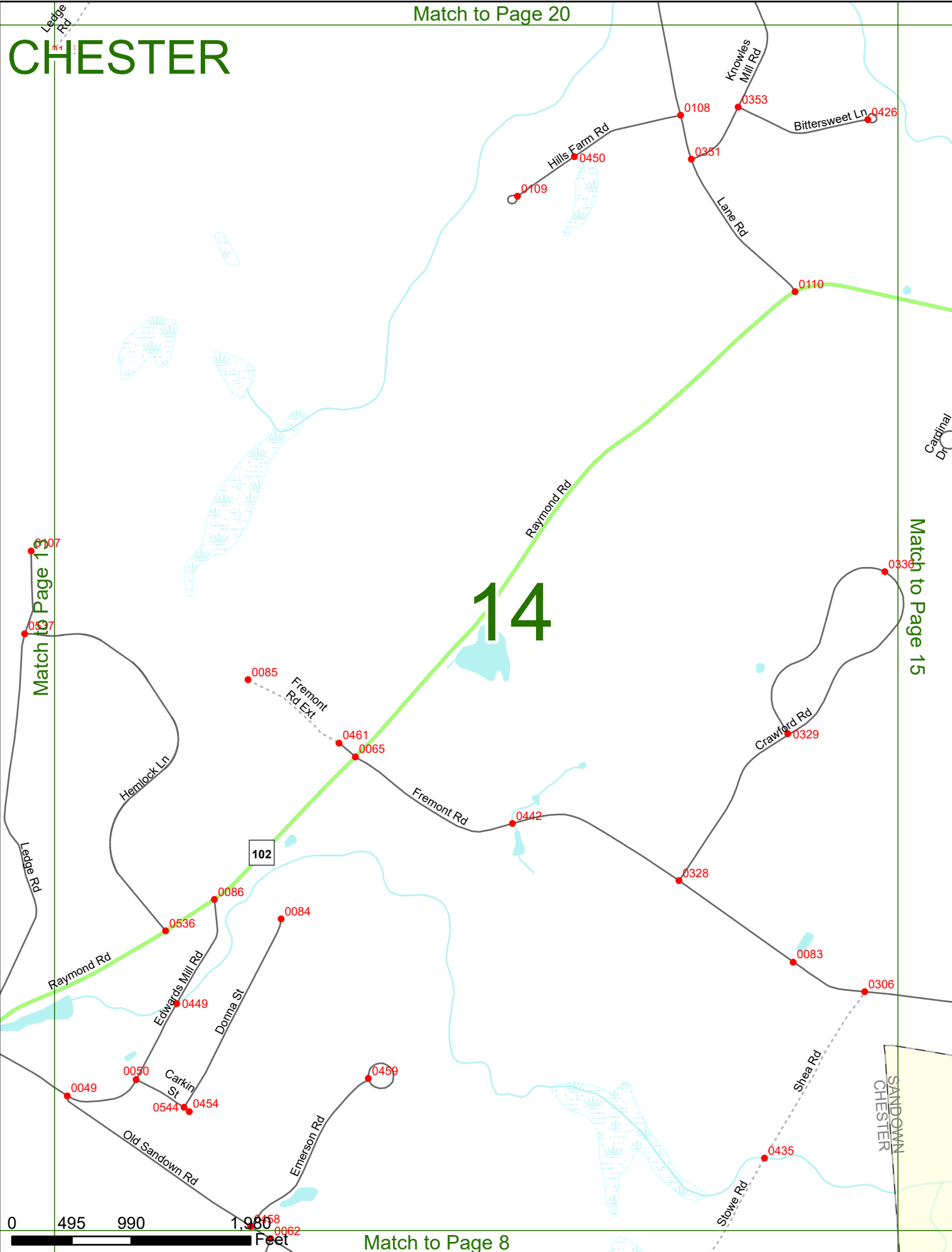
Match to Page 7

# CHESTER

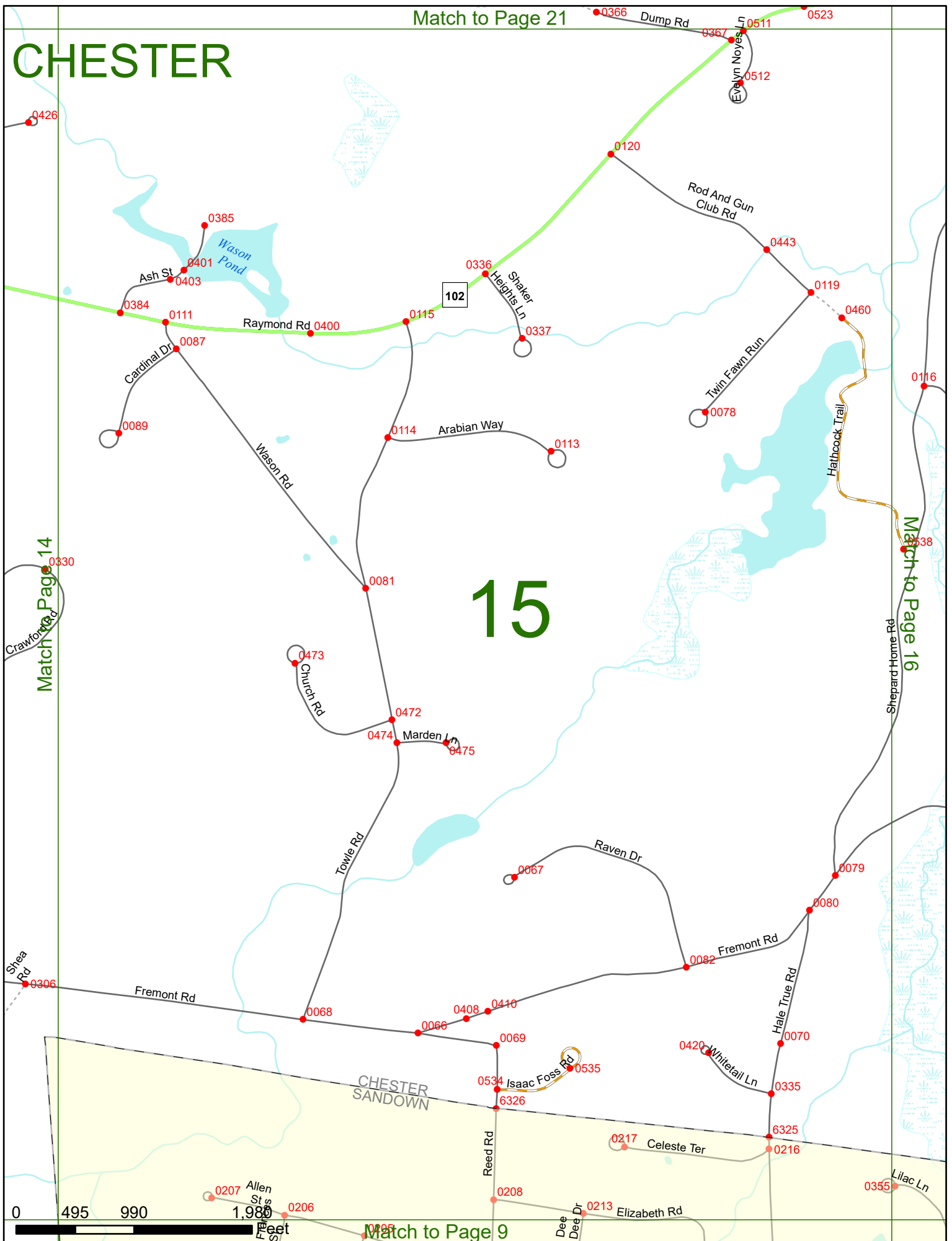
# 14

Match to Page 13

Match to Page 15



# CHESTER



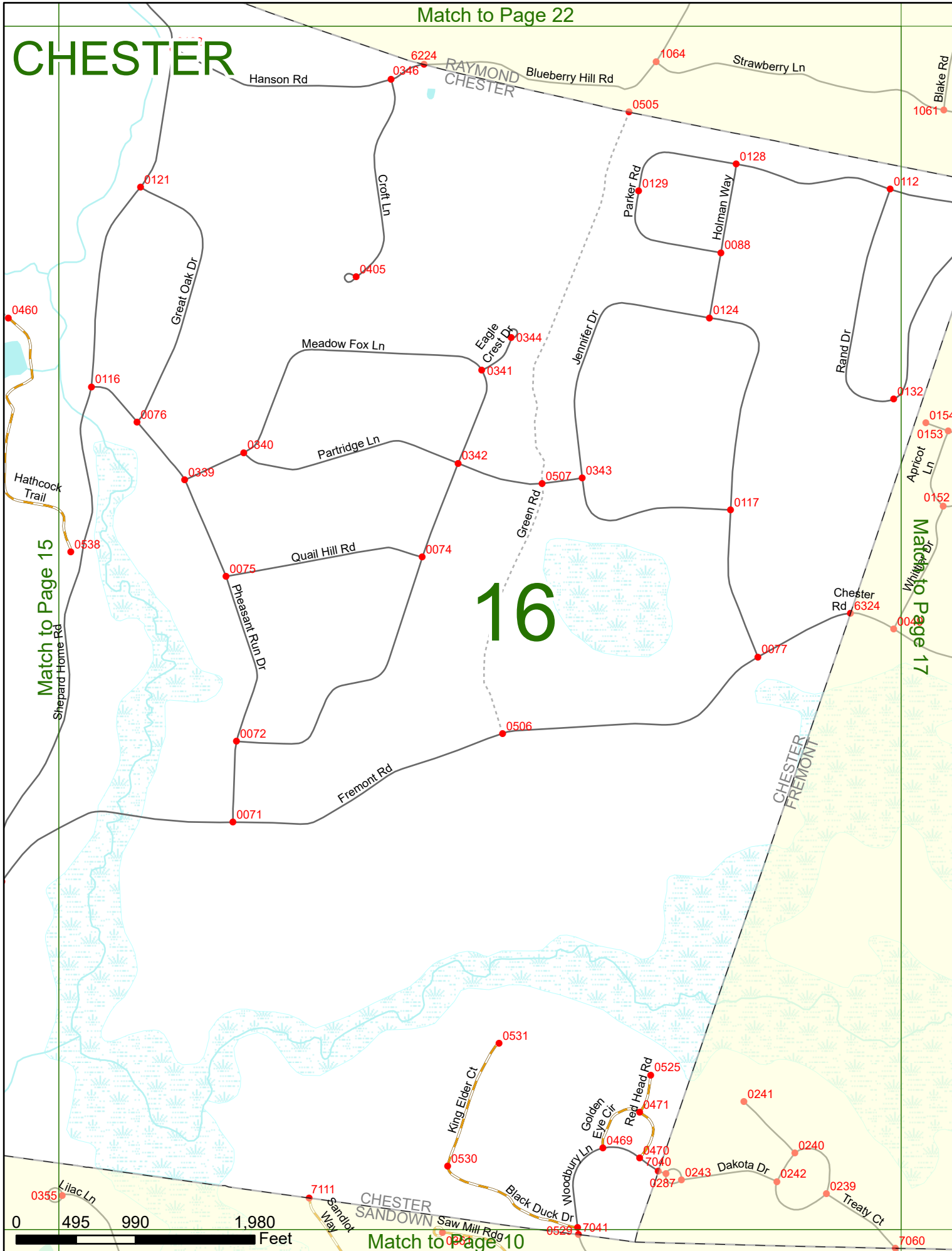
# 15

CHESTER SANDOWN

0 495 990 1,980 Feet



# CHESTER

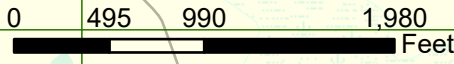


# 16

Match to Page 15

Match to Page 17

Match to Page 10



0 495 990 1,980 Feet

CHESTER SANDOWN

CHESTER FREMONT

RAYMOND CHESTER

Match to Page 17



# CHESTER

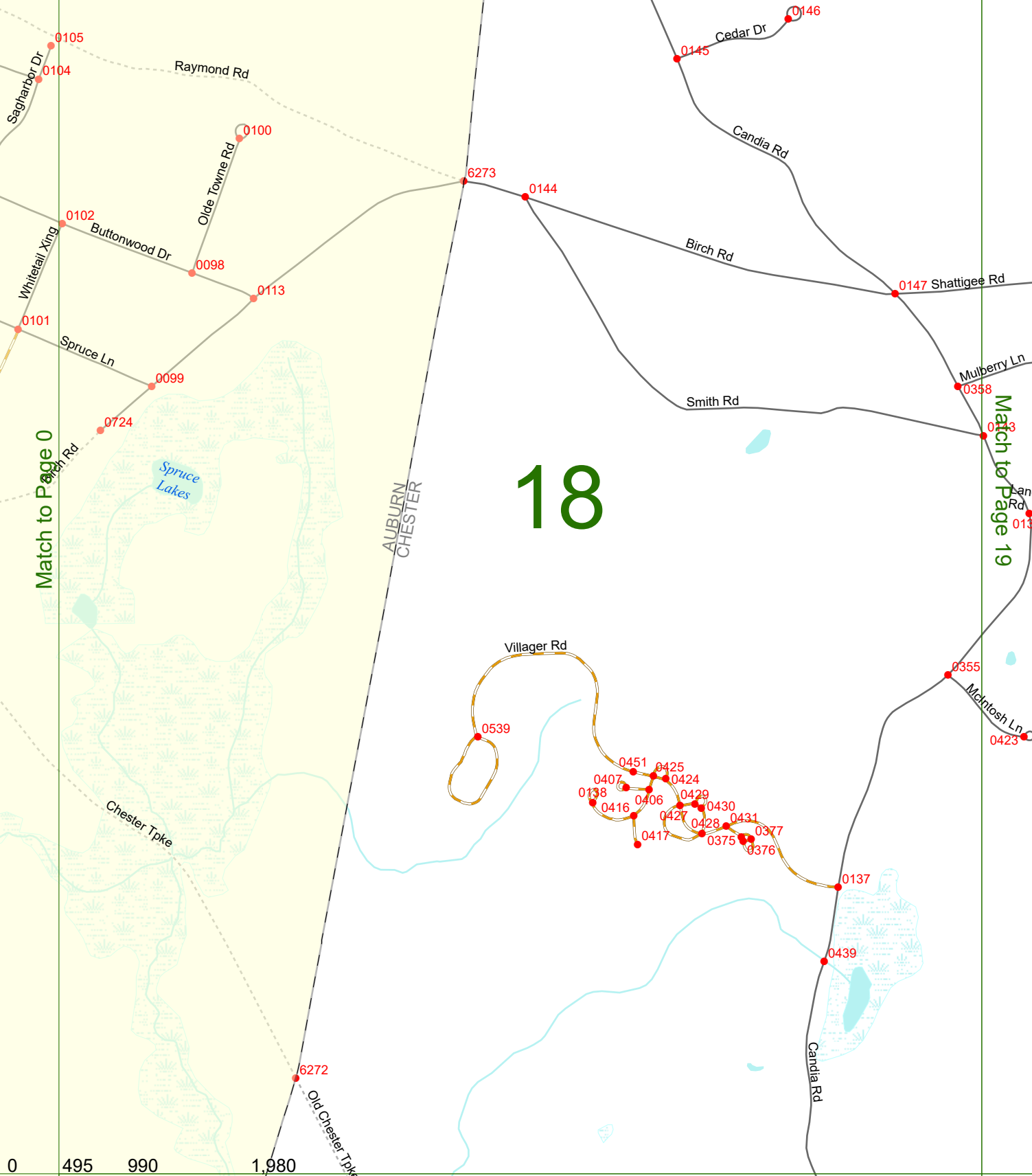
# 18

AUBURN  
CHESTER

Match to Page 0

Match to Page 19

Match to Page 12



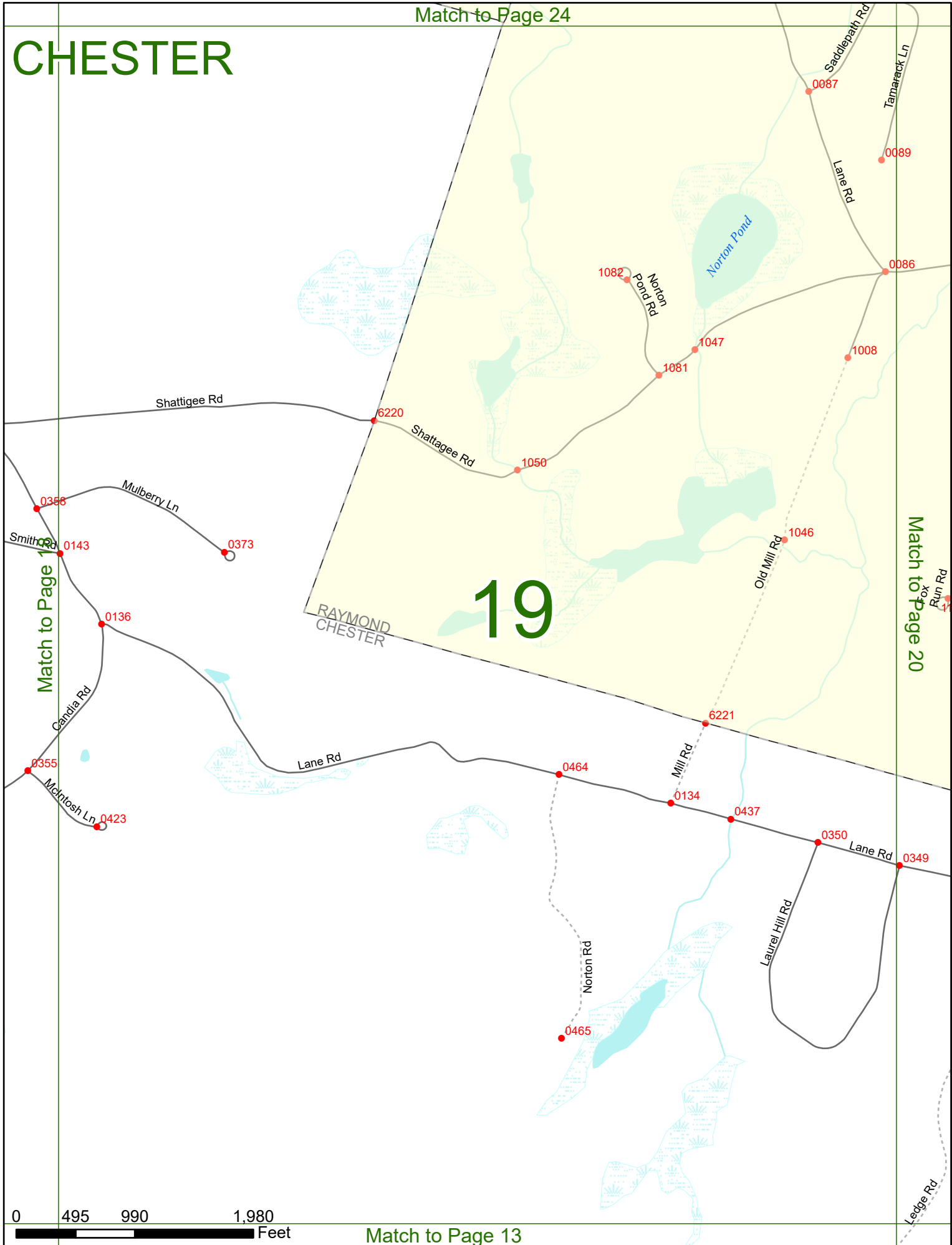
# CHESTER

RAYMOND  
CHESTER

# 19

Match to Page 20

Match to Page 17



# CHESTER

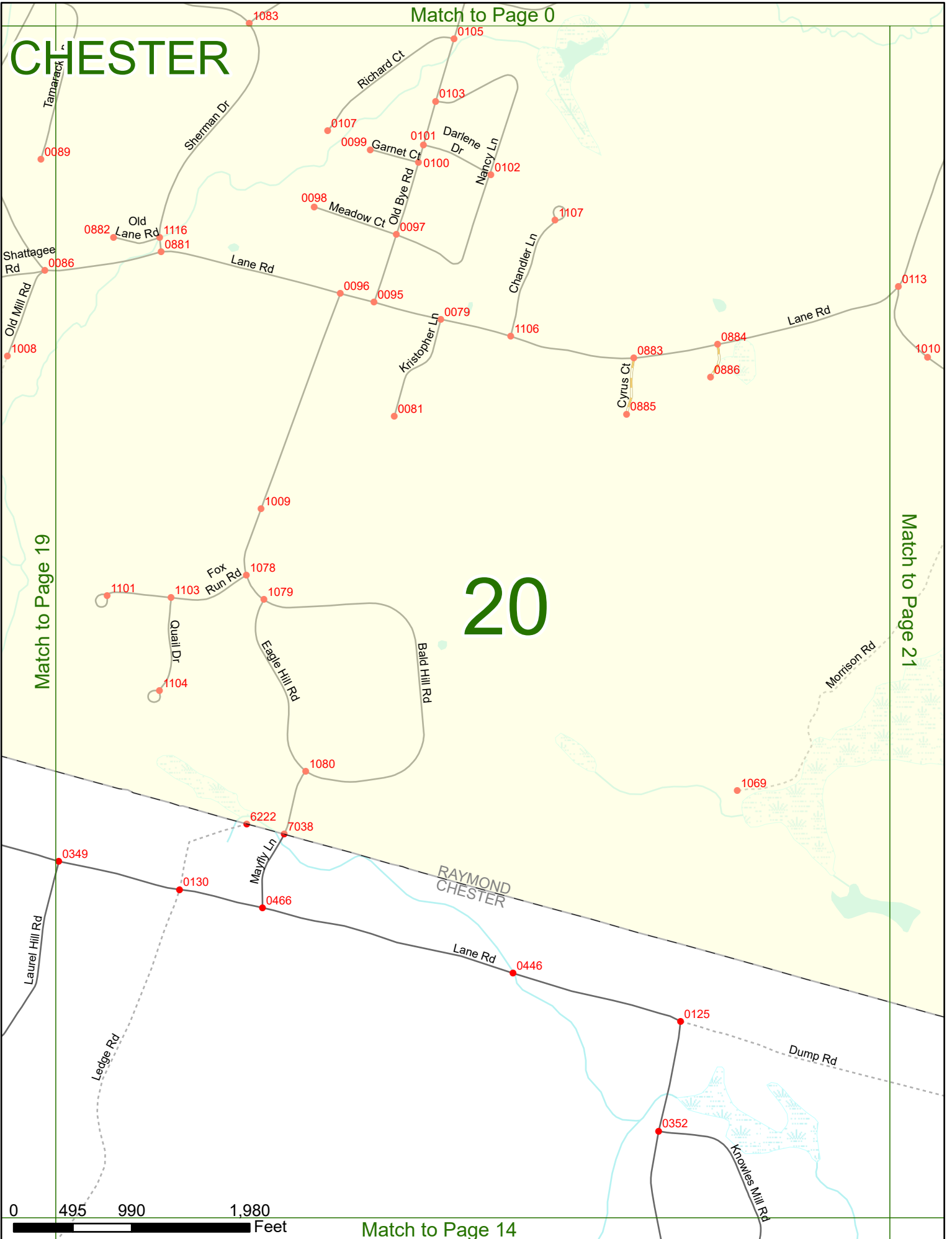
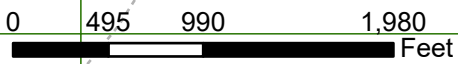
Match to Page 0

# 20

Match to Page 19

Match to Page 21

Match to Page 14





# CHESTER

Match to Page 0

# 21

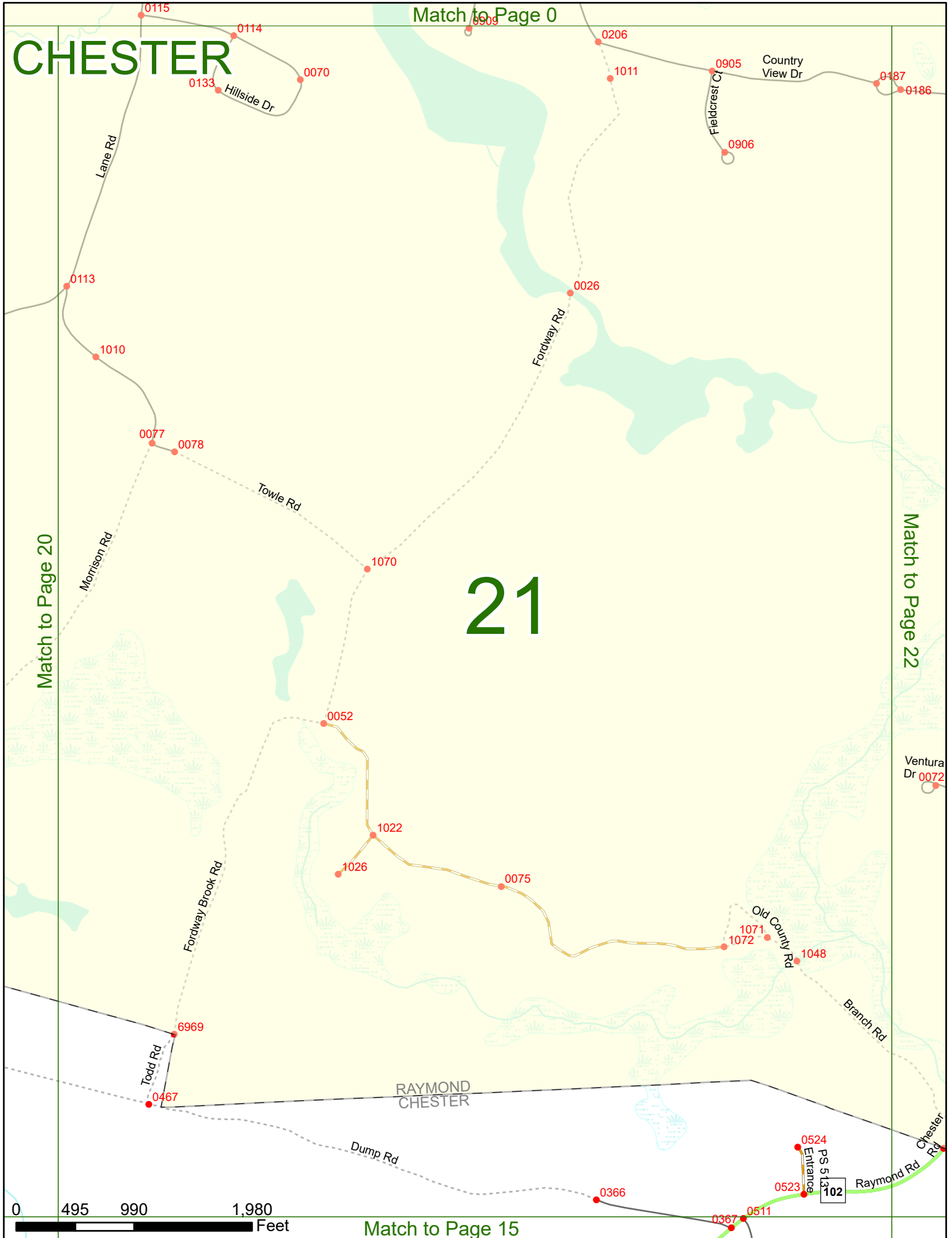
Match to Page 20

Match to Page 22

RAYMOND  
CHESTER

0 495 990 1,980 Feet

Match to Page 15



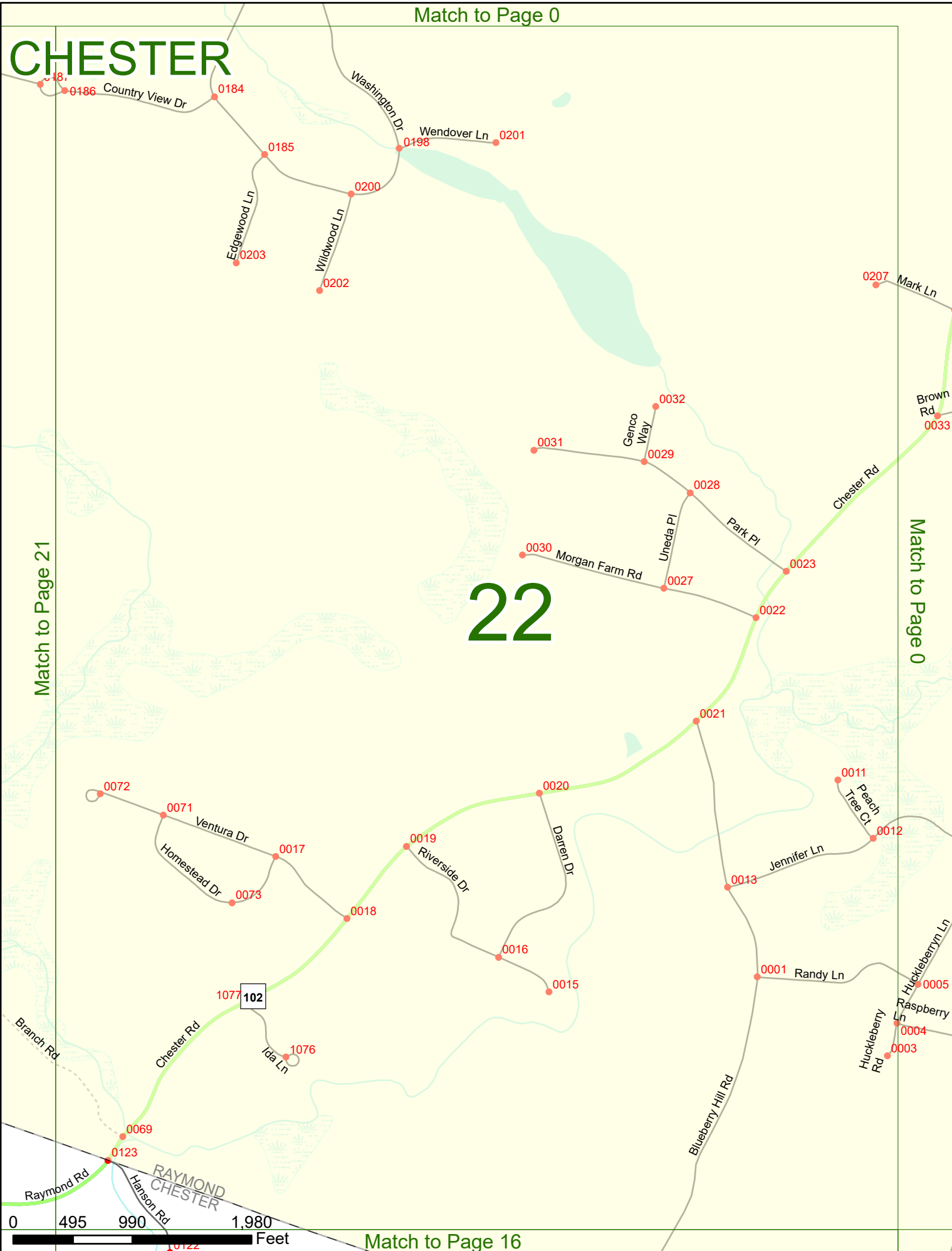
Match to Page 0

# CHESTER

# 22

Match to Page 21

Match to Page 0



Match to Page 16

Main St  
0430067

# CHESTER

Match to Page 0

Chester Rd

NH Route 101 West  
NH Route 101 East

101

0385  
0386

0390  
0389

0320

Patten Hill Rd

0100

0422  
0421  
Crossover

0331

Kayla Dr

0081

0332

Palmer Rd

0010

# 23

Match to Page 0

0015

Laliberte Ln

0401 0014

0012

Brown Rd

0382

CANDIA  
AUBURN

0328

0009

6323

Crowley Rd

CANDIA  
CHESTER

AUBURN  
CHESTER

Candia Rd

0 495 990 1,980 Feet

Match to Page 18

Match to Page 24

Match to Page 0

# CHESTER

0088

NH Route 101 West  
NH Route 101 East

Abbott Rd

0087

101

Patten Hill Rd

0396

0384

Depot Rd

0090

0391

Crossoyer

0424

6216

0423

6217

NH Route 101 East

Match to Page 0

Match to Page 23

# 24

CANDIA  
RAYMOND

0005

6218

0128

0129

Keille Ln

Green Rd

0007

6219

Lane Rd

Crowley Rd

0008

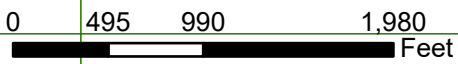
CANDIA  
CHESTER

Saddlepath Rd

0091

0090

Tamarack Ln



Match to Page 19