


















Maps and data sets are not guaranteed to be free from errors and omissions. Data is in a constant state of update and correction by various groups and agencies. Information displayed on this map is the best available at the time of publication.

2025 Nodal Reference Bookmap

LEGEND

Divided Highway Limited Access	Turnpike Toll Road	U.S. Route	N.H. Route
			
State Roads (Carries NO Route Number)	Local Roads	Class 6 Roads (Not Maintained)	Private Roads
			
	State Line		Lakes & Ponds
	County Line		State Parks
	Town Line		National & State Forests
	Rivers & Streams		Reference Nodes

NHDOT will accept crash locations based on the State of NH Uniform Police Traffic Accident Report.

Crash occurred on:

Option 1 Street Address
 123 Main Street

Option 2 Route No and/or Distance from NESW Intesecting Road, Bridge,
 Street name Intersecting Street Town/County line
 Main Street 500 E Oak Street

Option 3 First Node Distance from First Node Second Node
 515 212 632

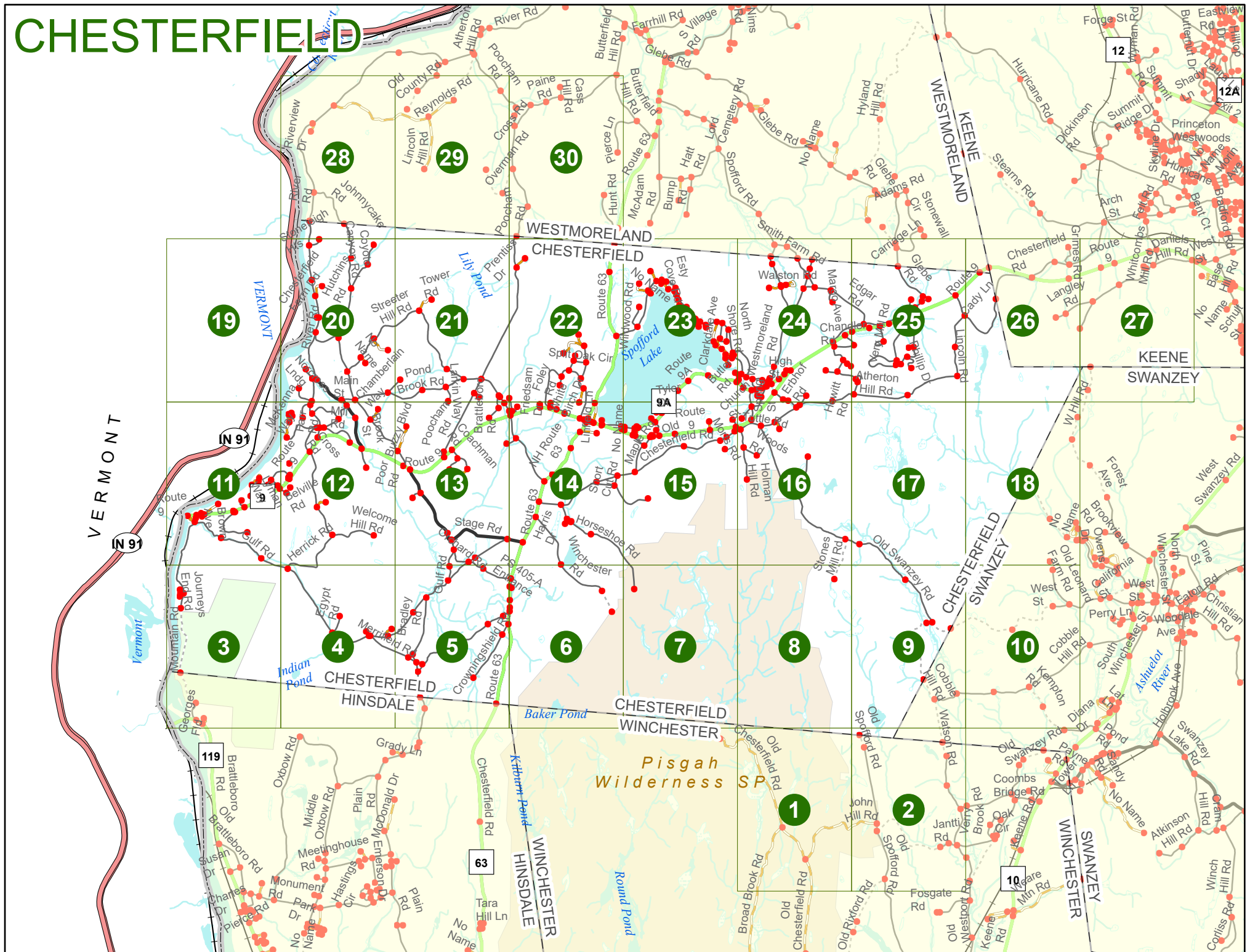
Option 4 Route No and/or Mile Marker on Interstate Only NESW Mile (Marker)
 Street name
 189S 700 feet S 36.8

Option 3 – Example

Street Name Loudon Road
First Node 803
Distance from First Node 318 Ft
Second Node 813



CHESTERFIELD



CHESTERFIELD

Match to Page 8

CHESTERFIELD
WINCHESTER

Match to Page 0

Match to Page 2

1
*Pisgah
Wilderness SP*

Old Chesterfield Rd

Broad Brook Rd 0178

Old Chesterfield Rd

John Hill Rd

0190

0 495 990 1,980 Feet

Match to Page 0

Match to Page 9

CHESTERFIELD

H.S. LERFIELD
WINCHESTER

SWANZEY
WINCHESTER

0527

6040

0526

Old Spofford Rd

Watson Rd

0616

Match to Page 1

2

Match to Page 0

0526

0196

*Pisgah
Wilderness SP*

John Hill Rd

0191

0199

Janiti Rd

Verry Brook Rd

0528

Janiti Rd

0630

0188

0617

Old Westport Rd

0176

Old Rixford Rd

0198

Old Spofford Rd

0 495 990

1,980

Feet

Match to Page 0

CHESTERFIELD

Gulf Rd
Henrick Rd
0029

0575
Rillings Way
05740018
0576
Journeys End Rd

0577

Mountain Rd

3

Wantastiquet Mountain SF

6082

CHESTERFIELD
HINSDALE

0124

8405

Brattleboro Rd

119

0111

Georges Fld

0242

0241

0 495 990 1,980 Feet

Match to Page 0

Match to Page 1

Match to Page 4

Vermont

Connecticut
River

Match to Page 12

CHESTERFIELD

Herrick Rd

Gulf Rd

Egypt Rd

Cooper Hill Rd

Russell Rd

Gulf Rd

Merrifield Rd

CHESTERFIELD
HINSDALE

Indian Pond

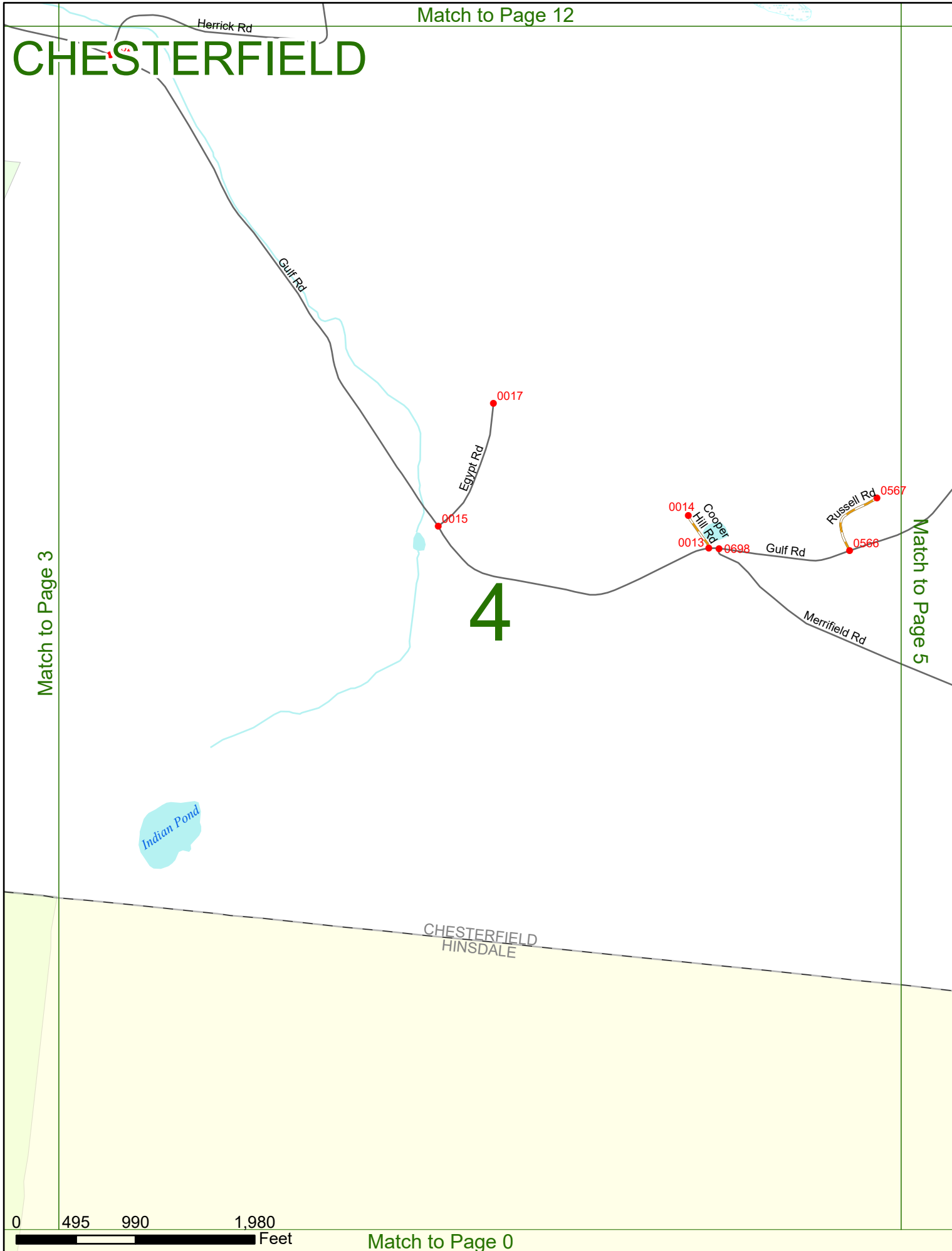
4

Match to Page 3

Match to Page 5

0 495 990 1,980 Feet

Match to Page 0




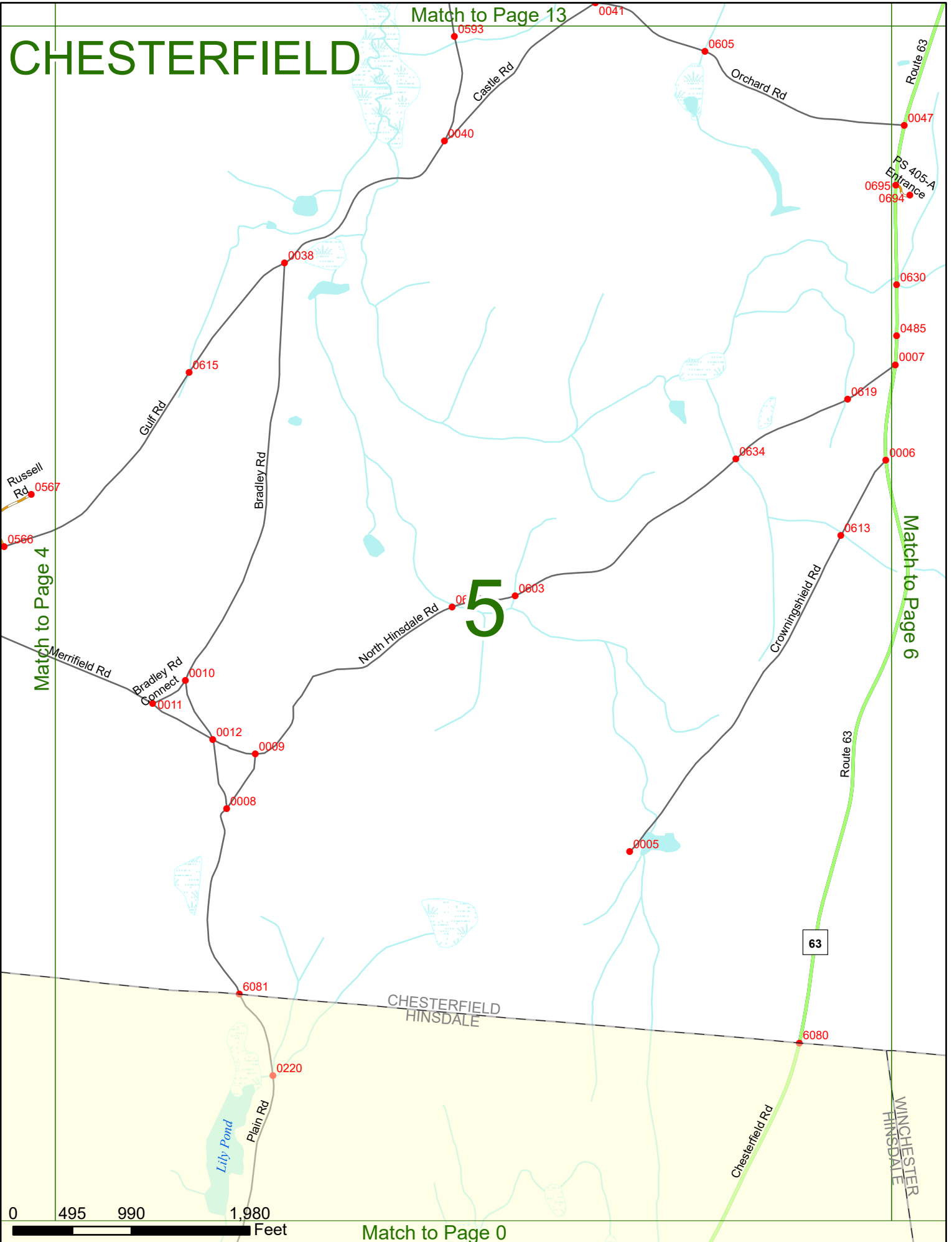
CHESTERFIELD

Match to Page 13

Match to Page 4

Match to Page 6

5



Match to Page 0

CHESTERFIELD

Match to Page 14

Orchard Rd 0047

PS 405-A Entrance
0695
0694

0630

0485

North Hinsdale Rd
0007

0619

63

0006

0613

Match to Page 5

6

Winchester Rd

0564

0051

Match to Page 7

Pisgah
Wilderness SP

CHESTERFIELD
WINCHESTER

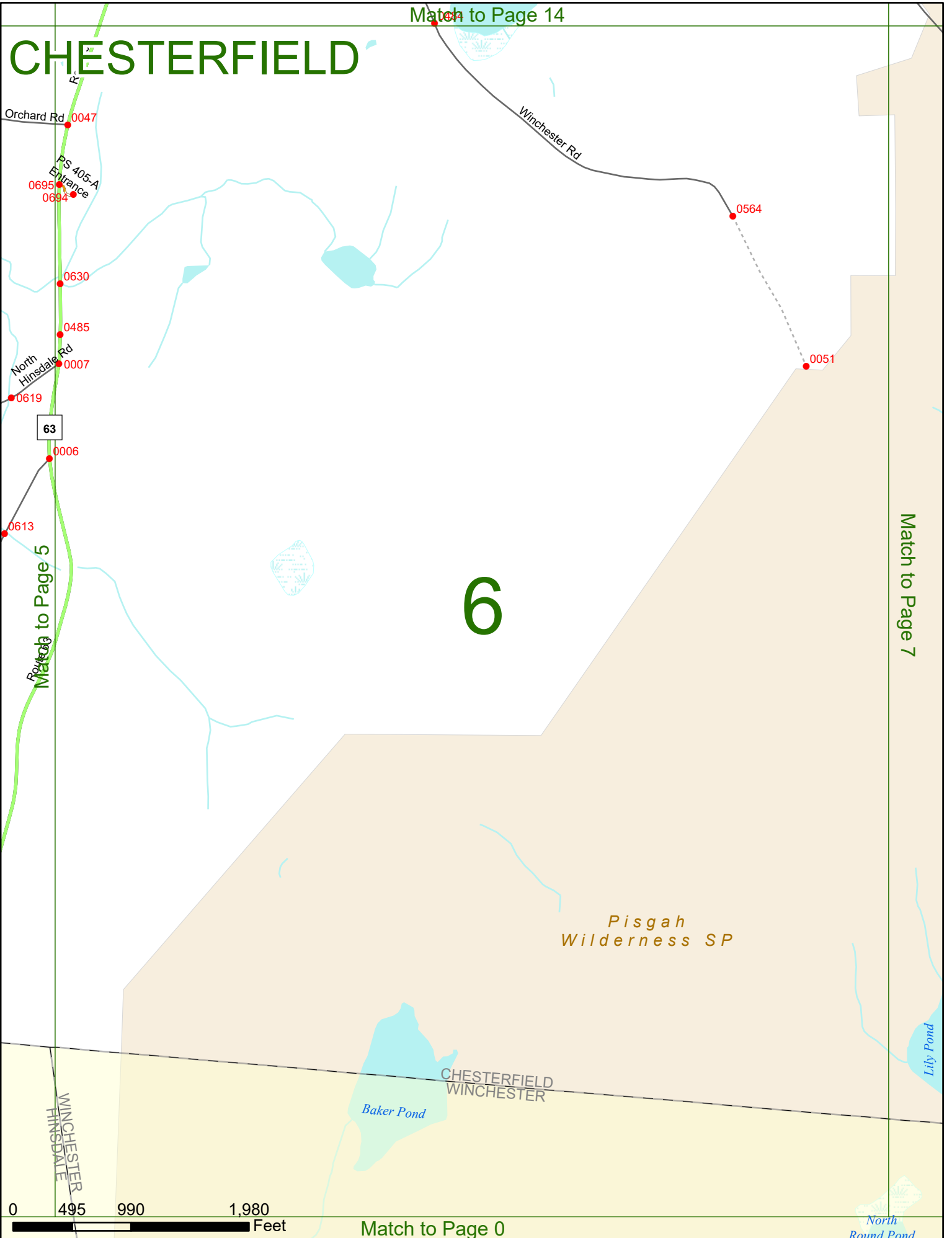
Baker Pond

Lily Pond

North
Round Pond

0 495 990 1,980 Feet

Match to Page 0



Match to Page 15

CHESTERFIELD

Peshoe Rd

0052

Match to Page 6

Match to Page 8

7
*Pisgah
Wilderness SP*

Lily Pond

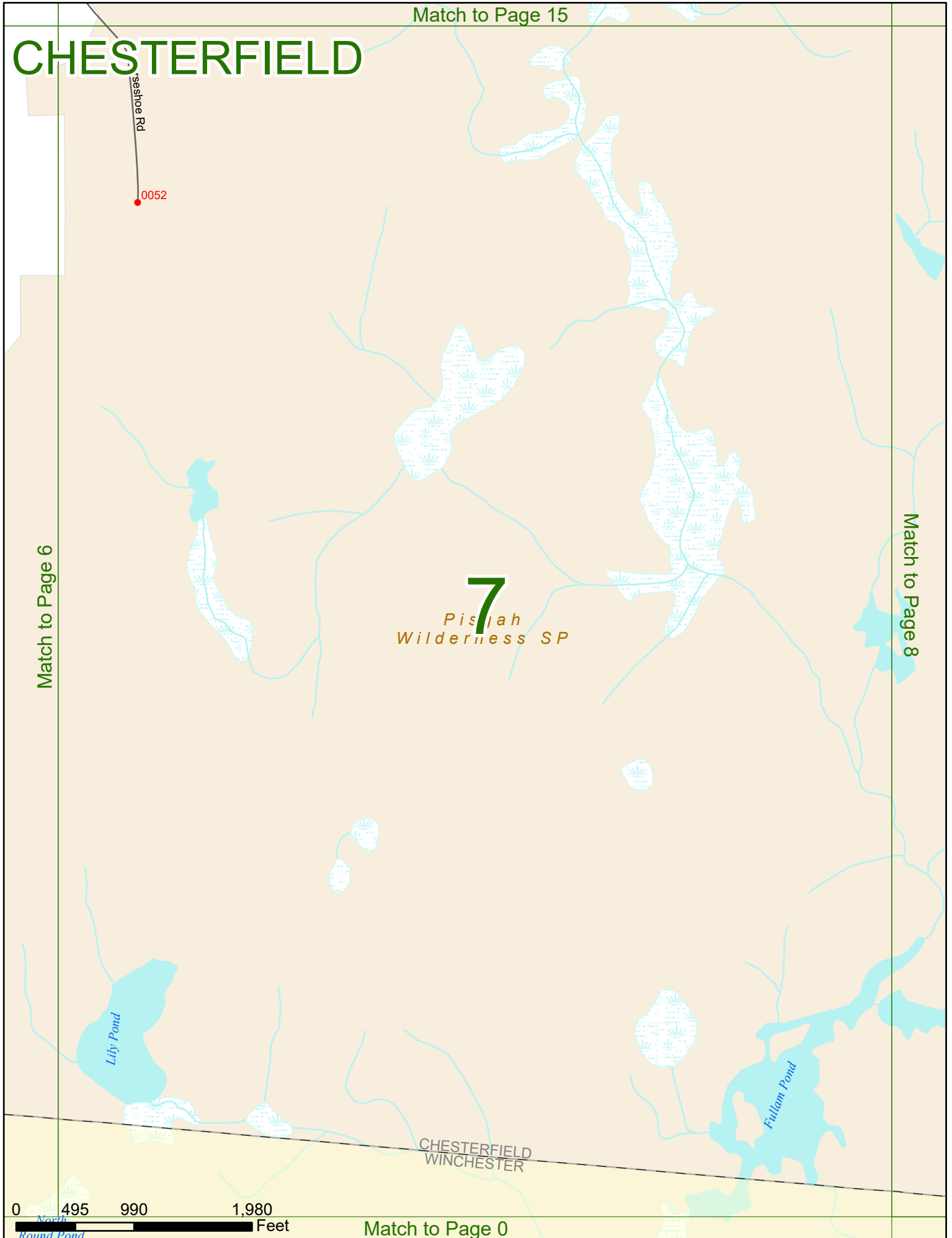
Fullam Pond

CHESTERFIELD
WINCHESTER

0 495 990 1,980 Feet

Match to Page 0

North
Round Pond



CHESTERFIELD

Stones Mill Rd
0673

8

*Pisgah
Wilderness SP*

Match to Page 7

Match to Page 9

Fullam Pond



CHESTERFIELD
WINCHESTER

Match to Page 1

Match to Page 17

CHESTERFIELD

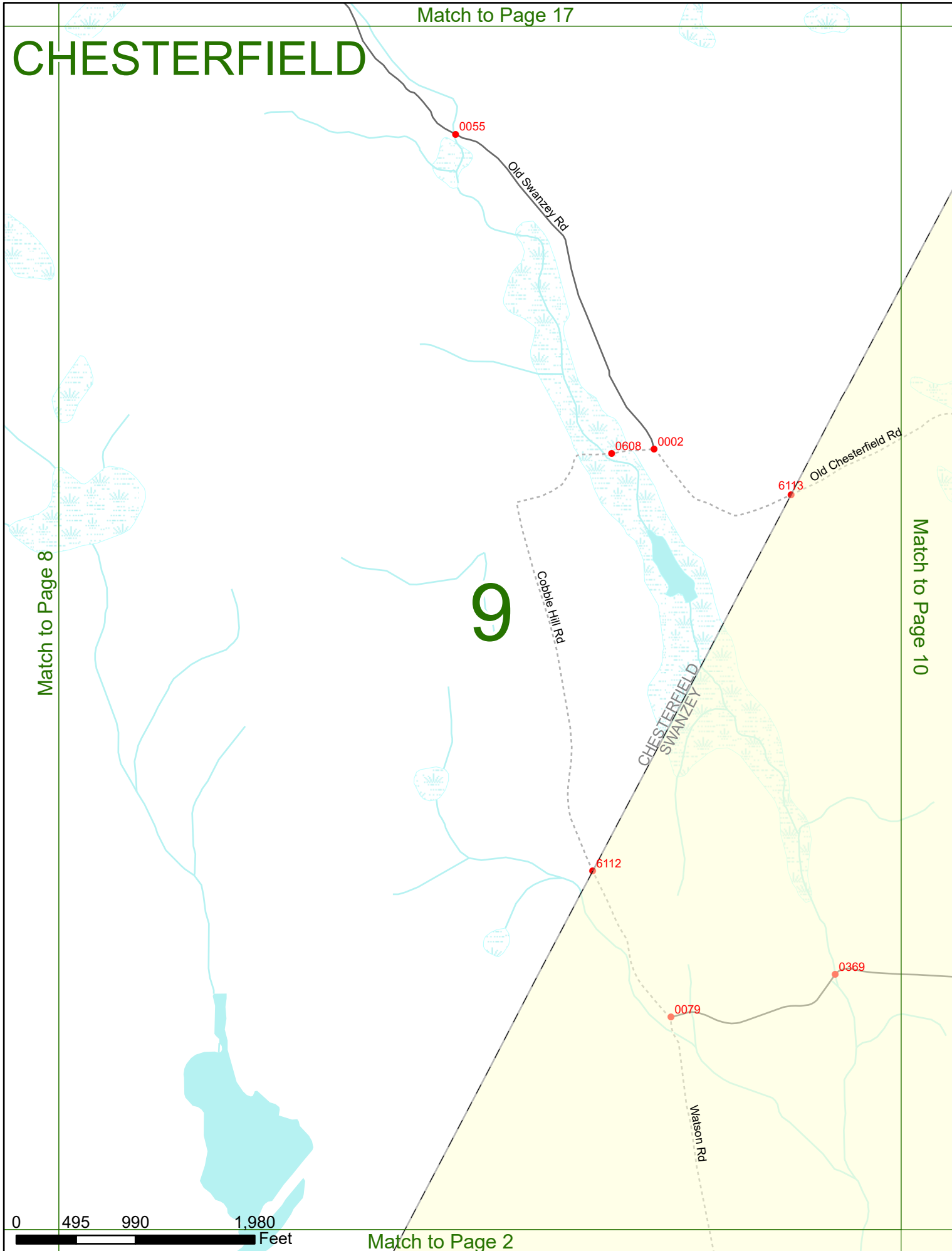
Match to Page 8

9

Match to Page 10

0 495 990 1,980 Feet

Match to Page 2



CHESTERFIELD

CHESTERFIELD
SWANZEY

0270
Old Leonard Farm Rd

0268

0081

West St

Old Chesterfield Rd

0258

10

Match to Page 0

Match to Page 9


Cobble Hill Rd

0080

0351

Kempton Rd

0342



0265

CHESTERFIELD

VERMONT

N 91

11

Connecticut River

Old Ferry Rd
0094

Match to Page 0

Match to Page 13

Meadow View Rd

Locust Ln

Bowling Rd

Route 9

Shala Ave

0501

0640

0636

0033

0034

0490

0032

0491

0493

0492

0495

0494

Mr Arthur Dr

0026

0660 0661

Spaulding Hill Rd

Route 9

0581

Red Rd

Bittersweet Ln

0024

0023

Brown Ave

0580

0643

0642

8454

0022

Riverside Dr

0020

Mountain Rd

Lyman Way

0031

0495

0494

0493

0492

0495

0494

0026

0660 0661

Spaulding Hill Rd

Route 9

0581

Red Rd

Bittersweet Ln

0024

0023

Brown Ave

0580

0643

0642

8454

0022

Riverside Dr

0020

Mountain Rd

Lyman Way

0031

0495

0494

0493

0492

0495

0494

0026

0660 0661

Spaulding Hill Rd

Route 9

0581

Red Rd

Bittersweet Ln

0024

0023

Brown Ave

0580

0643

0642

8454

0022

Riverside Dr

0020

Mountain Rd

Lyman Way

0031

0495

0494

0493

0492

0495

0494

0026

0660 0661

Spaulding Hill Rd

Route 9

0581

Red Rd

Bittersweet Ln

0024

0023

Brown Ave

0580

0643

0642

8454

0022

Riverside Dr

0020

Mountain Rd

Lyman Way

0031

0495

0494

0493

0492

0495

0494

0026

0660 0661

Spaulding Hill Rd

Route 9

0581

Red Rd

Bittersweet Ln

0024

0023

Brown Ave

0580

0643

0642

8454

0022

Riverside Dr

0020

Mountain Rd

Lyman Way

0031

0495

0494

0493

0492

0495

0494

0026

0660 0661

Spaulding Hill Rd

Route 9

0581

Red Rd

Bittersweet Ln

0024

0023

Brown Ave

0580

0643

0642

8454

0022

Riverside Dr

0020

Mountain Rd

Lyman Way

0031

0495

0494

0493

0492

0495

0494

0026

0660 0661

Spaulding Hill Rd

Route 9

0581

Red Rd

Bittersweet Ln

0024

0023

Brown Ave

0580

0643

0642

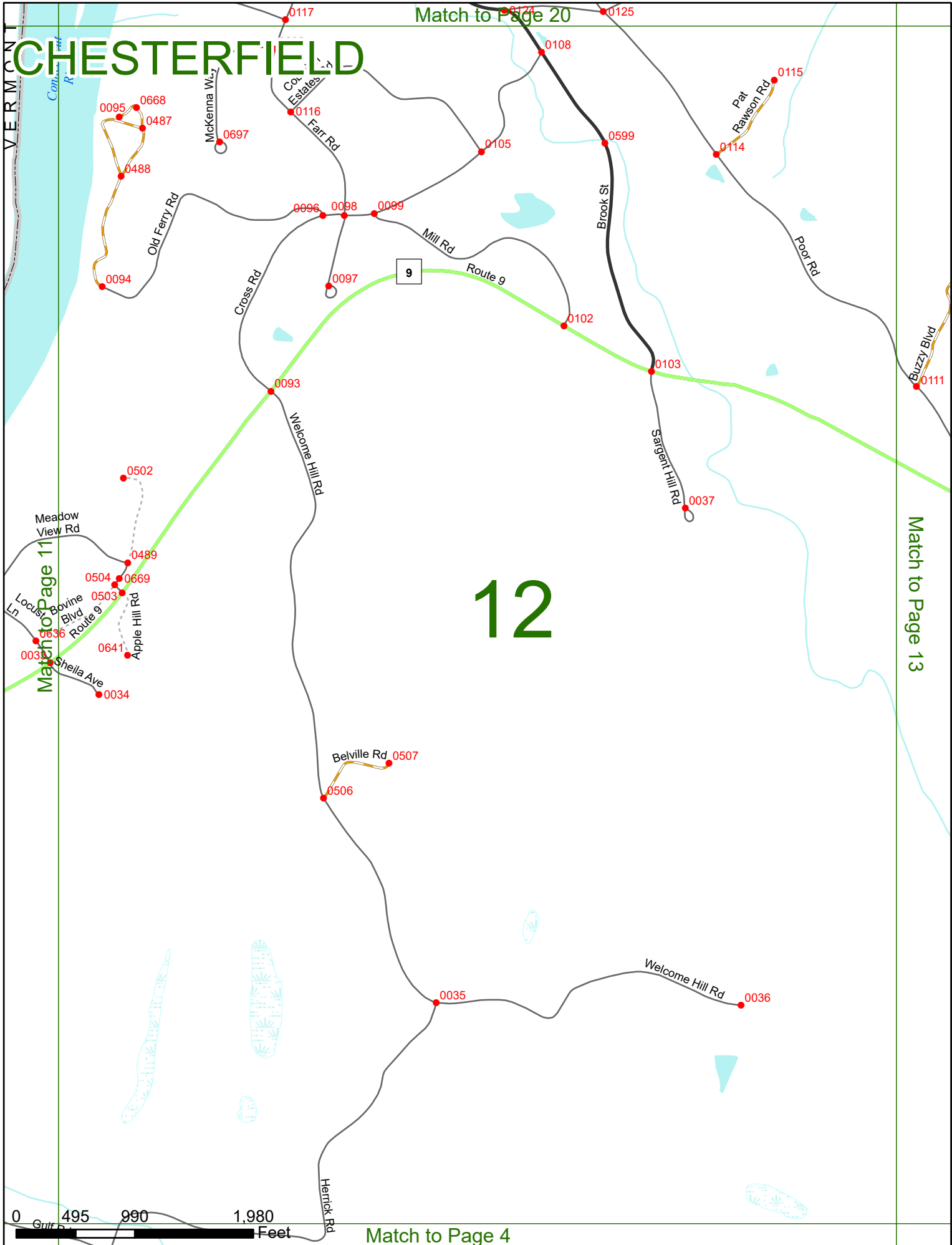
8454

0022

Riverside Dr

0020

Mountain Rd



CHESTERFIELD

12

Match to Page 20

Match to Page 11

Match to Page 13

Match to Page 4



VERMONT

Combs River

0095 0668 0487 0488 0094

Mckenna Wl

0117 0116 0697 0116 0105

0096 0098 0099

9

Mill Rd Route 9

0102

0599

Brook St

0114 0115

Pat Rawson Rd

Poor Rd

Buzzy Blvd 0111

Sargent Hill Rd

0103 0037

Cross Rd

Welcome Hill Rd

0502

Meadow View Rd

0489 0504 0669

0503 0641

Apple Hill Rd

Locust Ln

0033 0636

Sheila Ave

0034

Belville Rd 0507

0506

0035

Welcome Hill Rd

0036

Herrick Rd

CHESTERFIELD

Match to Page 21



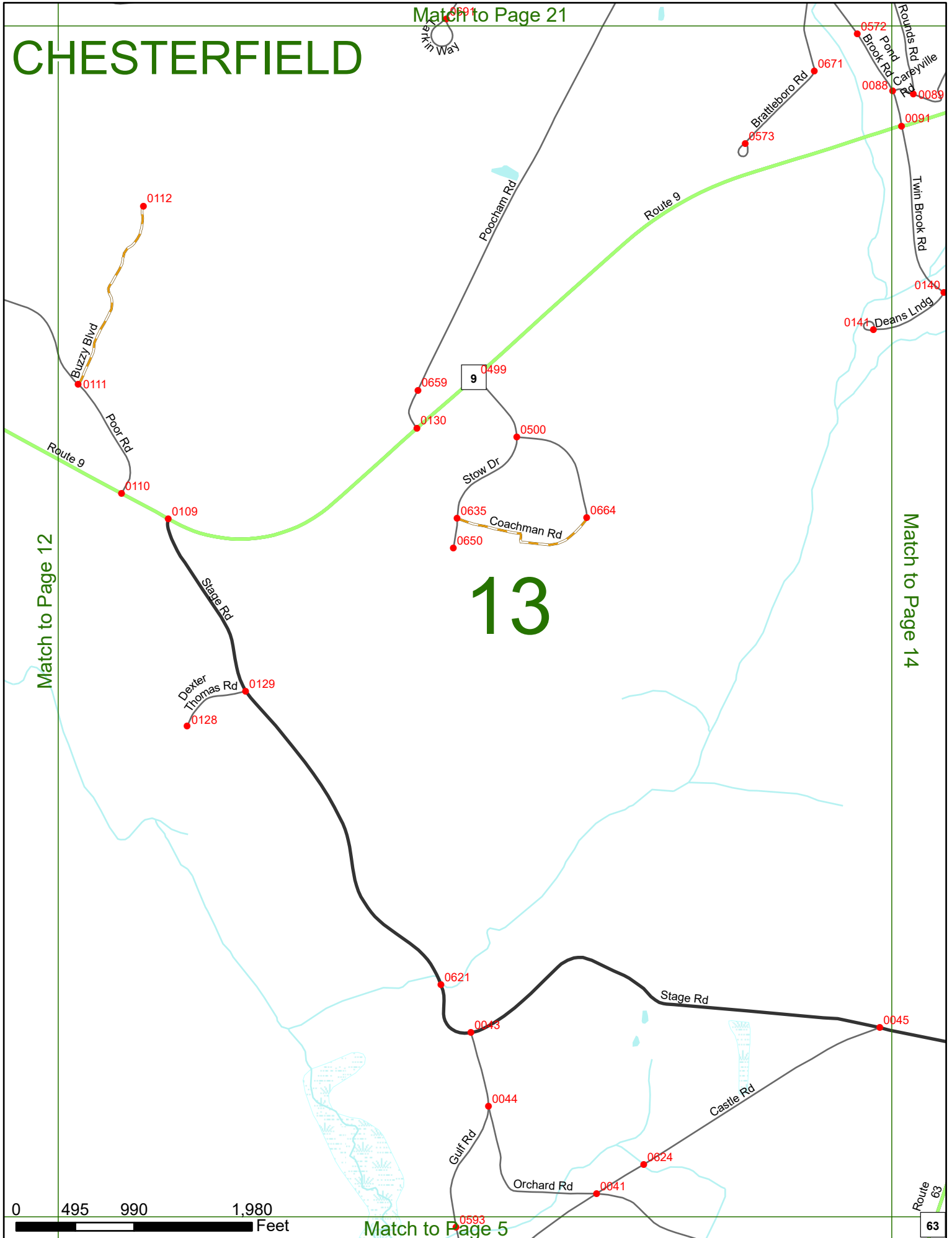
13

Match to Page 12

Match to Page 14

0 495 990 1,980 Feet

Match to Page 5



Route 63

63

CHESTERFIELD

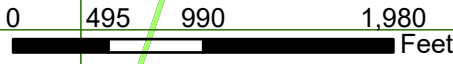
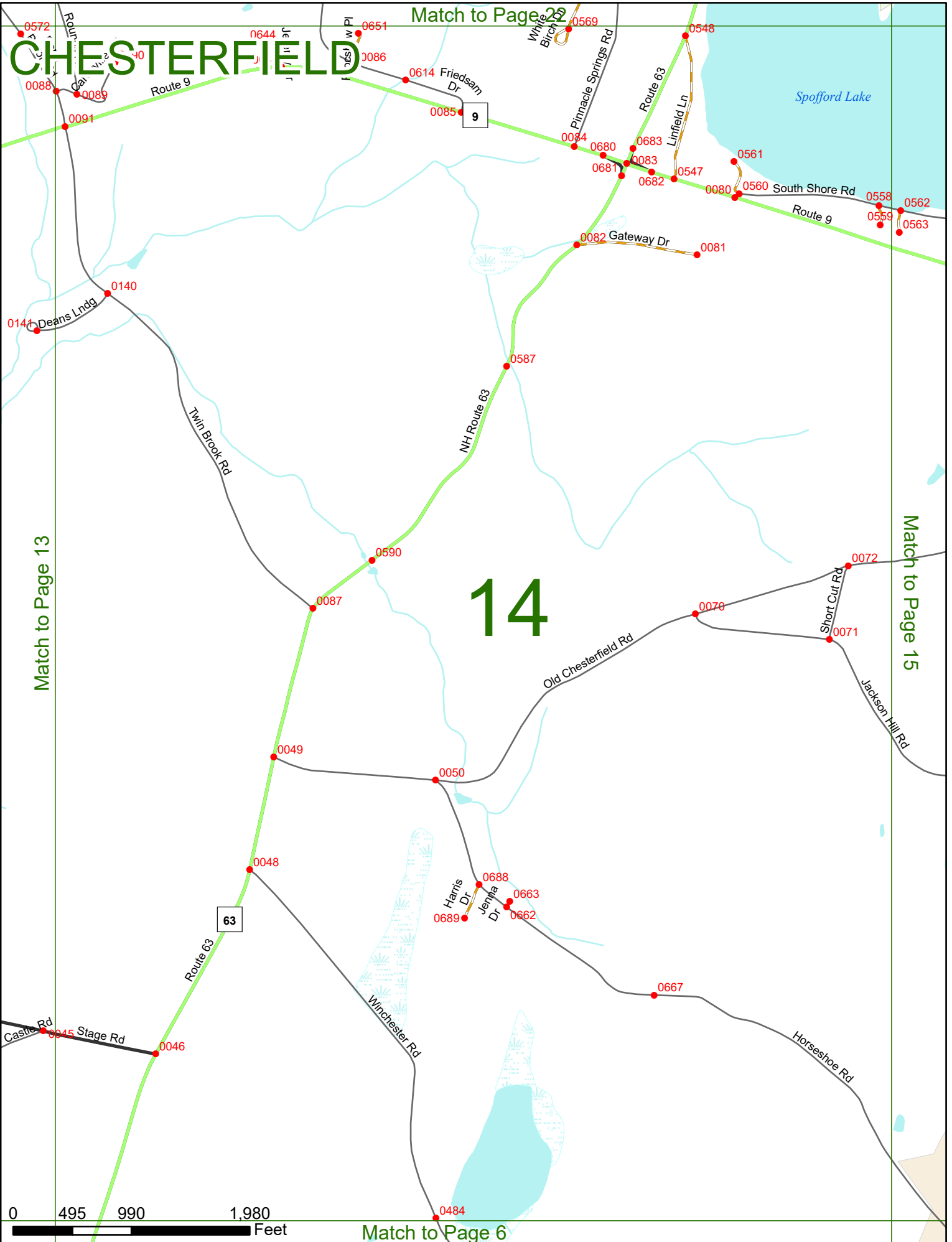
Match to Page 22

14

Match to Page 13

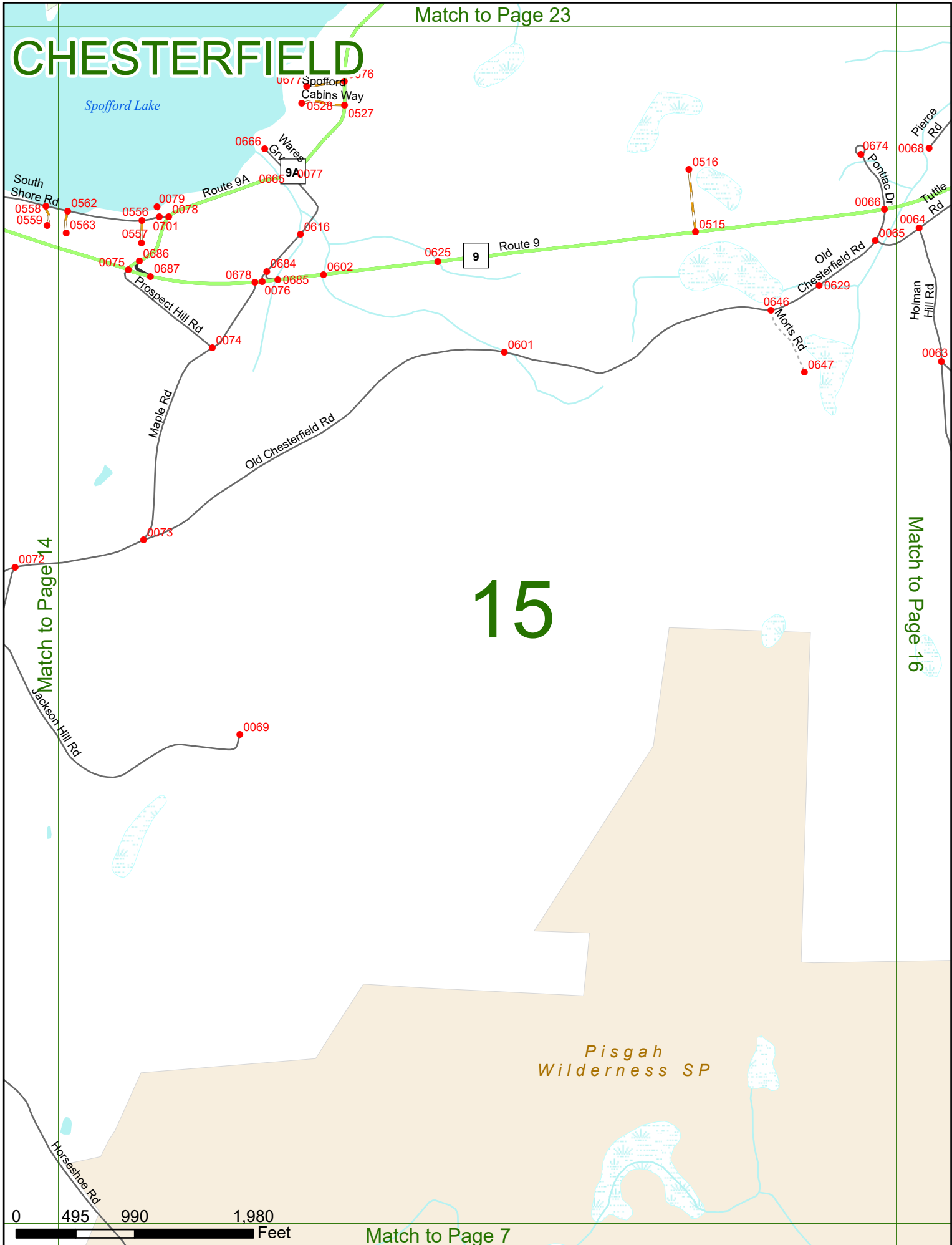
Match to Page 15

Match to Page 6



Match to Page 23

CHESTERFIELD



15

Match to Page 14

Match to Page 16



Match to Page 7

CHESTERFIELD

Match to Page 24

Atherton Hill Rd

0153 0152

0631

Tuttle Rd

0067 0068

0067

0578

0579

0060

Sunset Dr

0674

0068

0067

0064

0065

0063

Woods Rd

0062

Holman Hill Rd

0061

16

Zinn Rd

0058

0059

Old Swanzey Rd

Old Swanzey Rd

0672

Pisgah
Wilderness SP

Stones Mill Rd

Match to Page 15

Match to Page 17

0 495 990 1,980 Feet

Match to Page 8

CHESTERFIELD

17

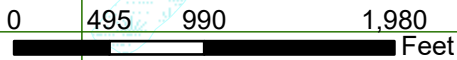
Match to Page 16

Match to Page 18

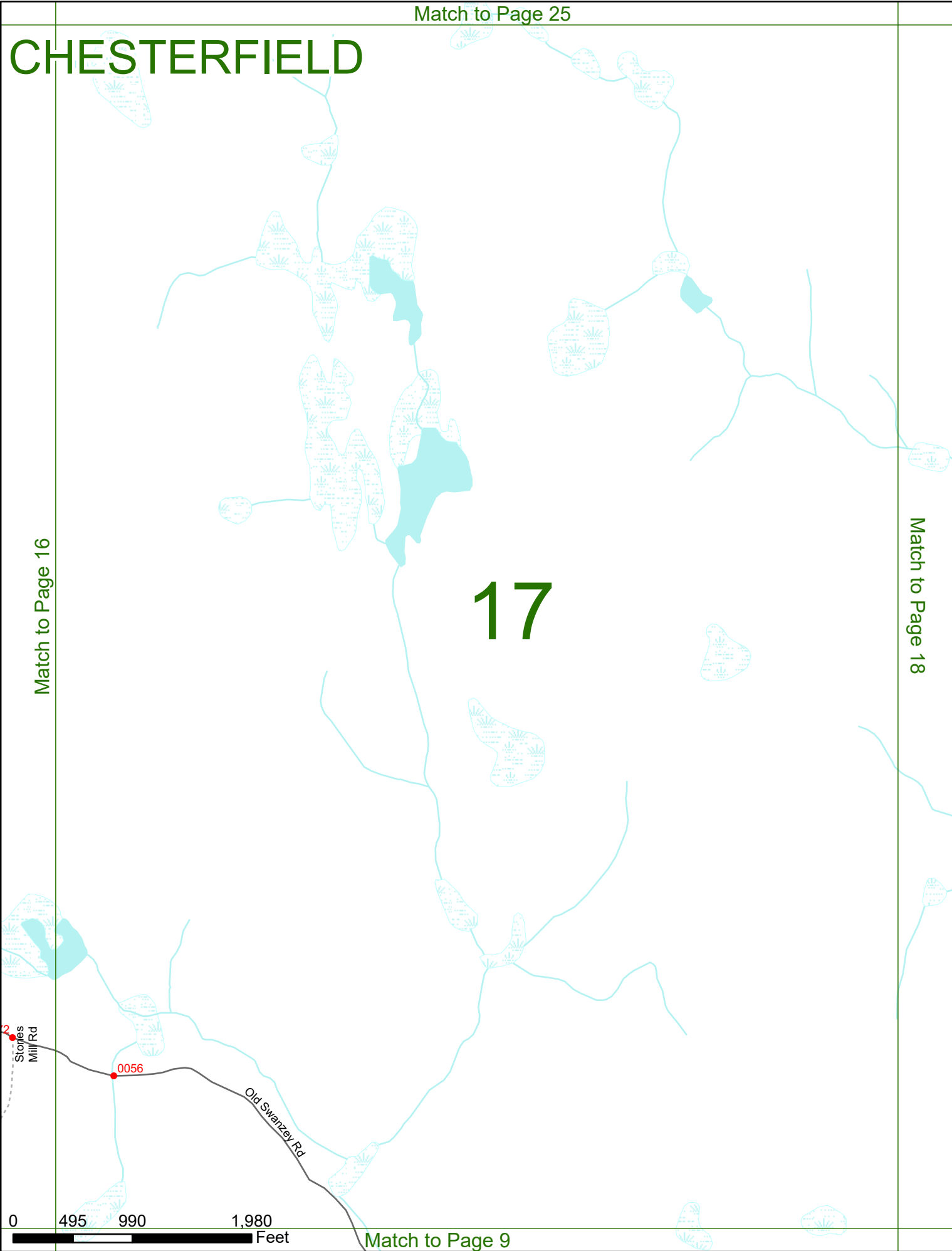
2
Storjes
Mill Rd

0056

Old Swanzel Rd



Match to Page 9



CHESTERFIELD

Match to Page 17

Match to Page 0

18

0.35

0353

W Hill Rd

0254

0354

California Brook Rd

0400

0388

0322

0337

0386

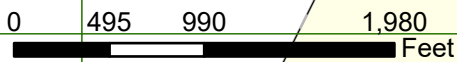
0387

0253

Owens Dr
BrookView Rd

0186

Old Leonard
Farm Rd



CHESTERFIELD

Match to Page 0

VERMONT
19

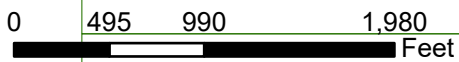
VERMONT

Match to Page 20

N 91

N 91

Connecticut
River



Match to Page 11

Match to Page 28

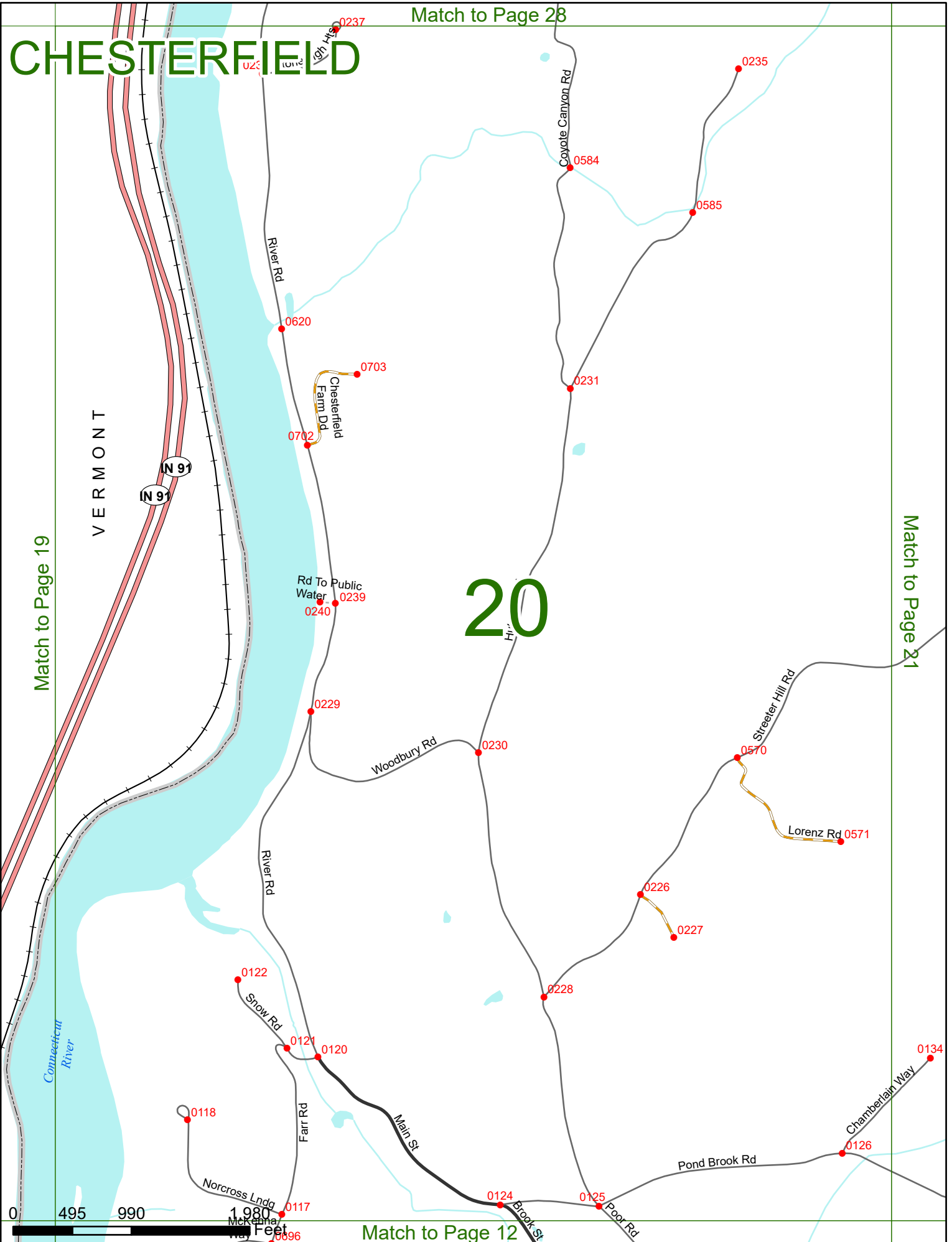
CHESTERFIELD

20

Match to Page 19

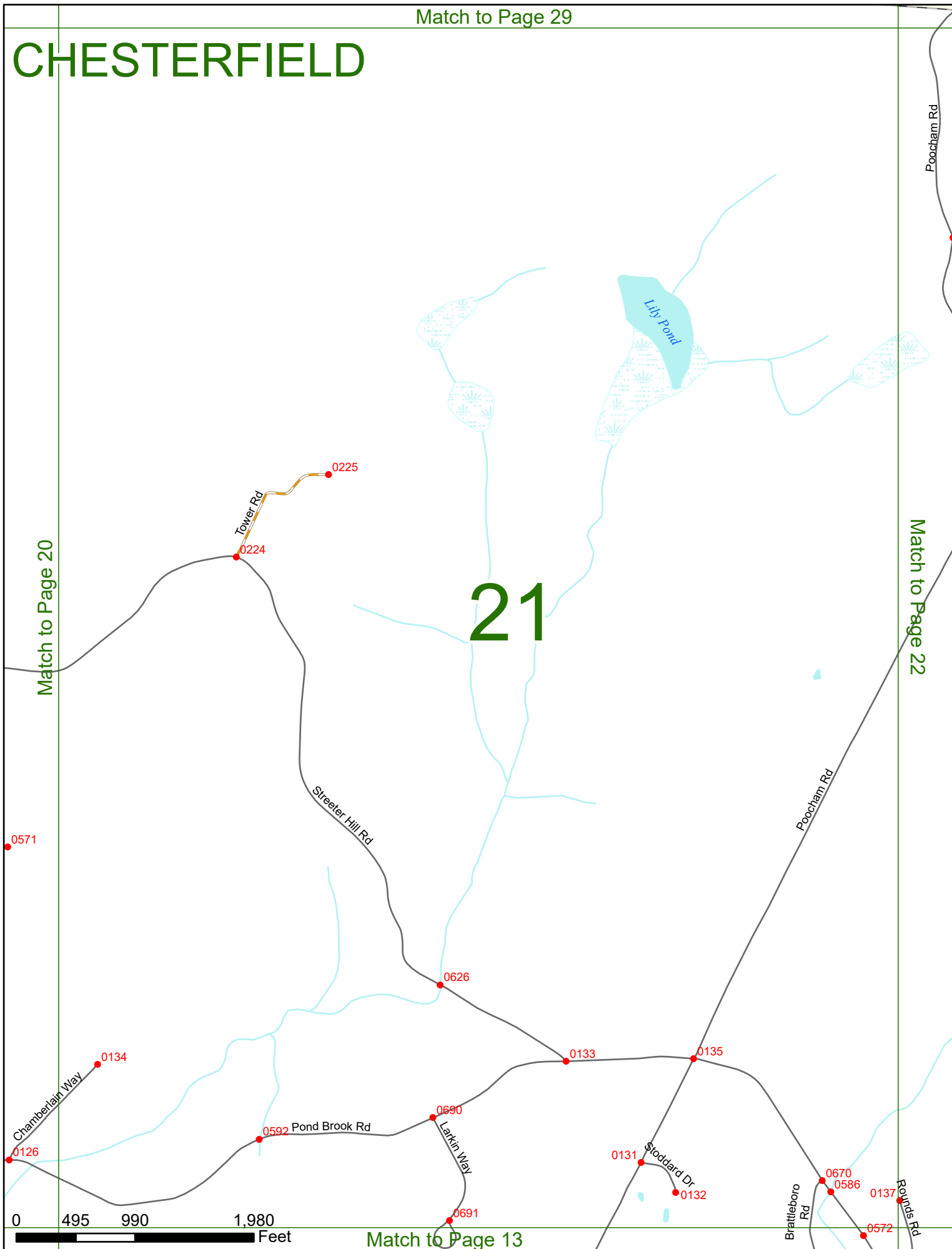
VERMONT

Match to Page 21



Match to Page 12

CHESTERFIELD



21

Match to Page 20

Match to Page 22

Match to Page 13

0 495 990 1,980 Feet

CHESTERFIELD

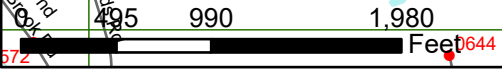
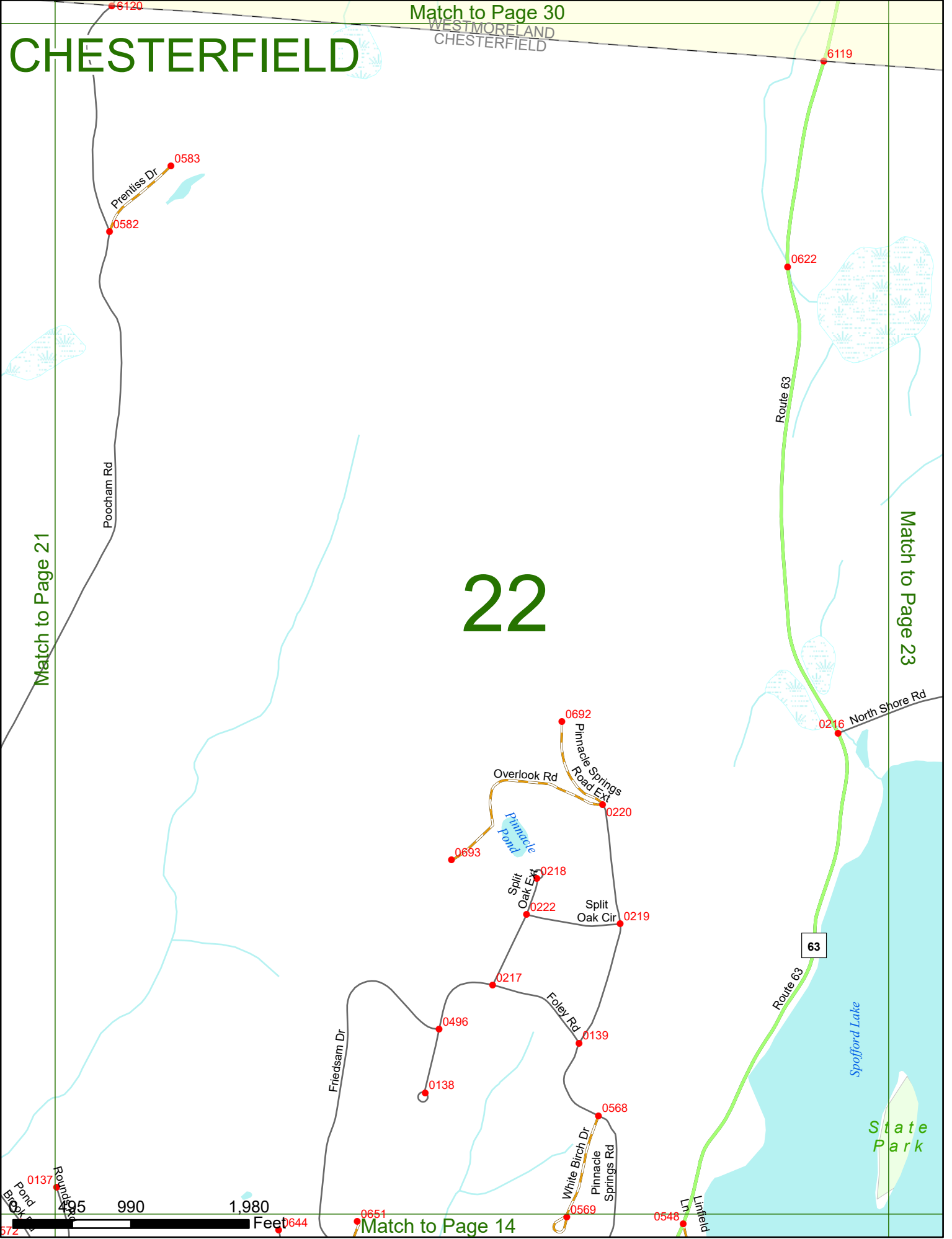
Match to Page 30

WESTMORELAND
CHESTERFIELD

22

Match to Page 21

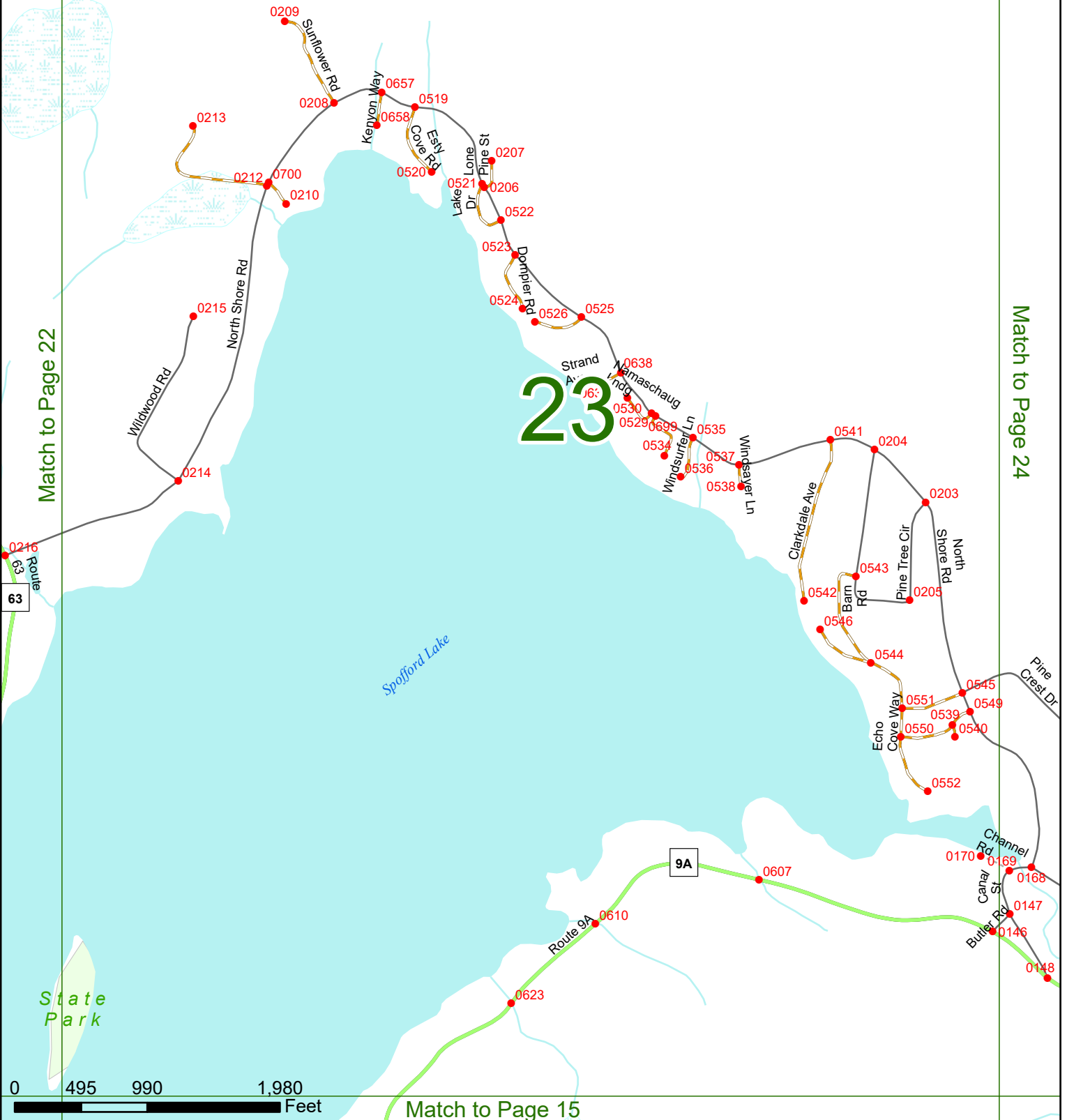
Match to Page 23



Match to Page 14


CHESTERFIELD

WESTMORELAND
CHESTERFIELD



Match to Page 22

Match to Page 24



Match to Page 15


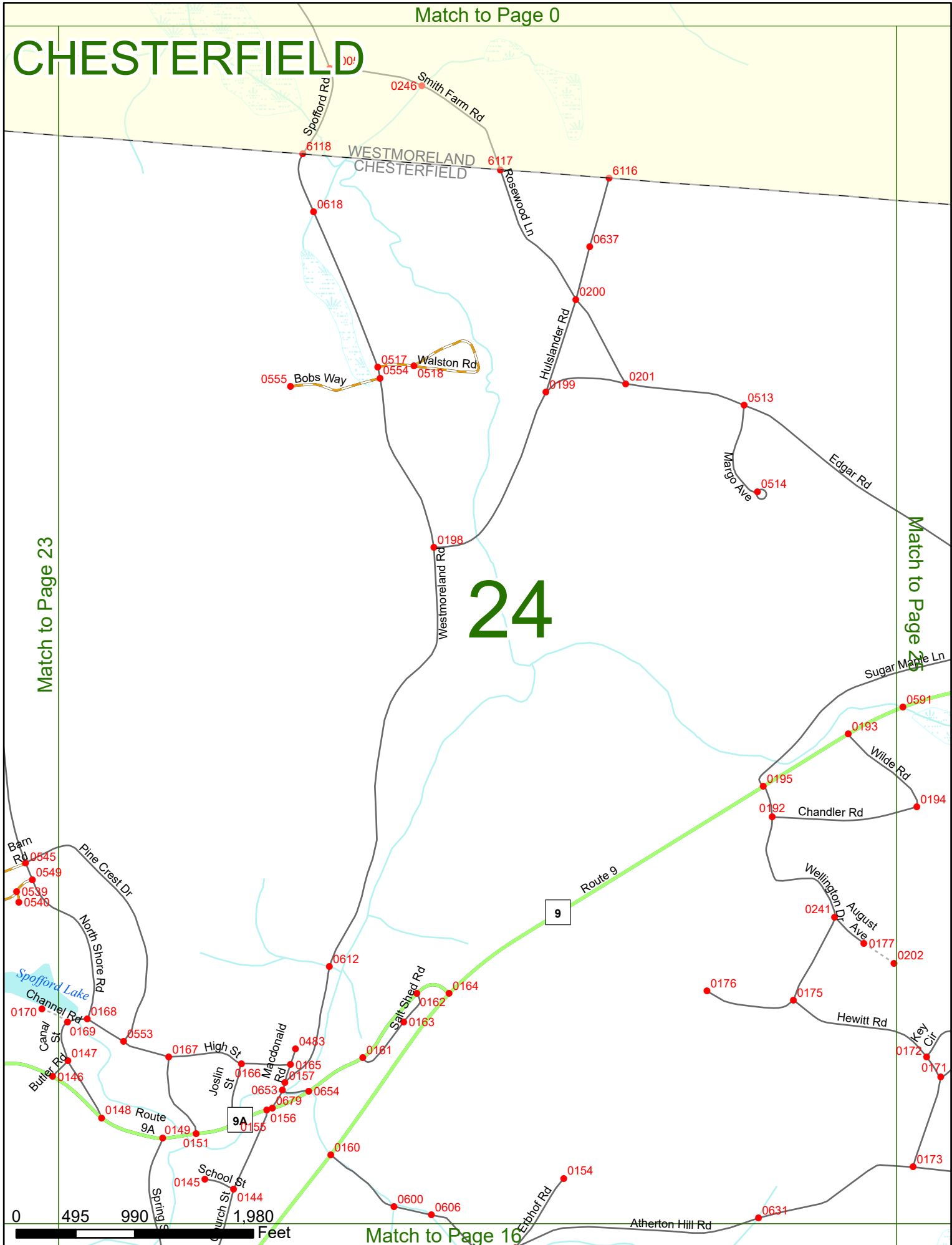
CHESTERFIELD

WESTMORELAND
CHESTERFIELD

24

Match to Page 23

Match to Page 25



CHESTERFIELD

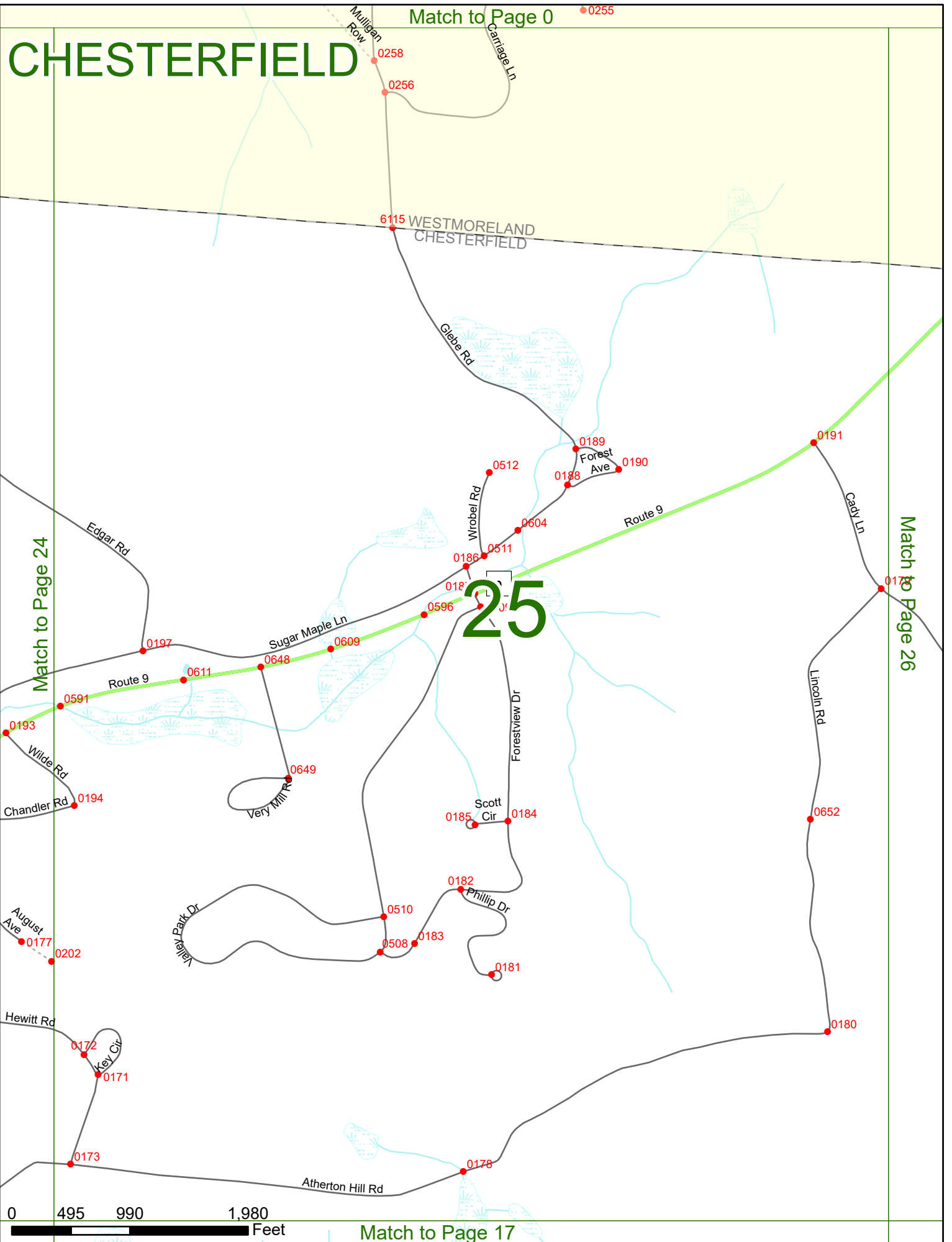
Match to Page 0

25

WESTMORELAND
CHESTERFIELD

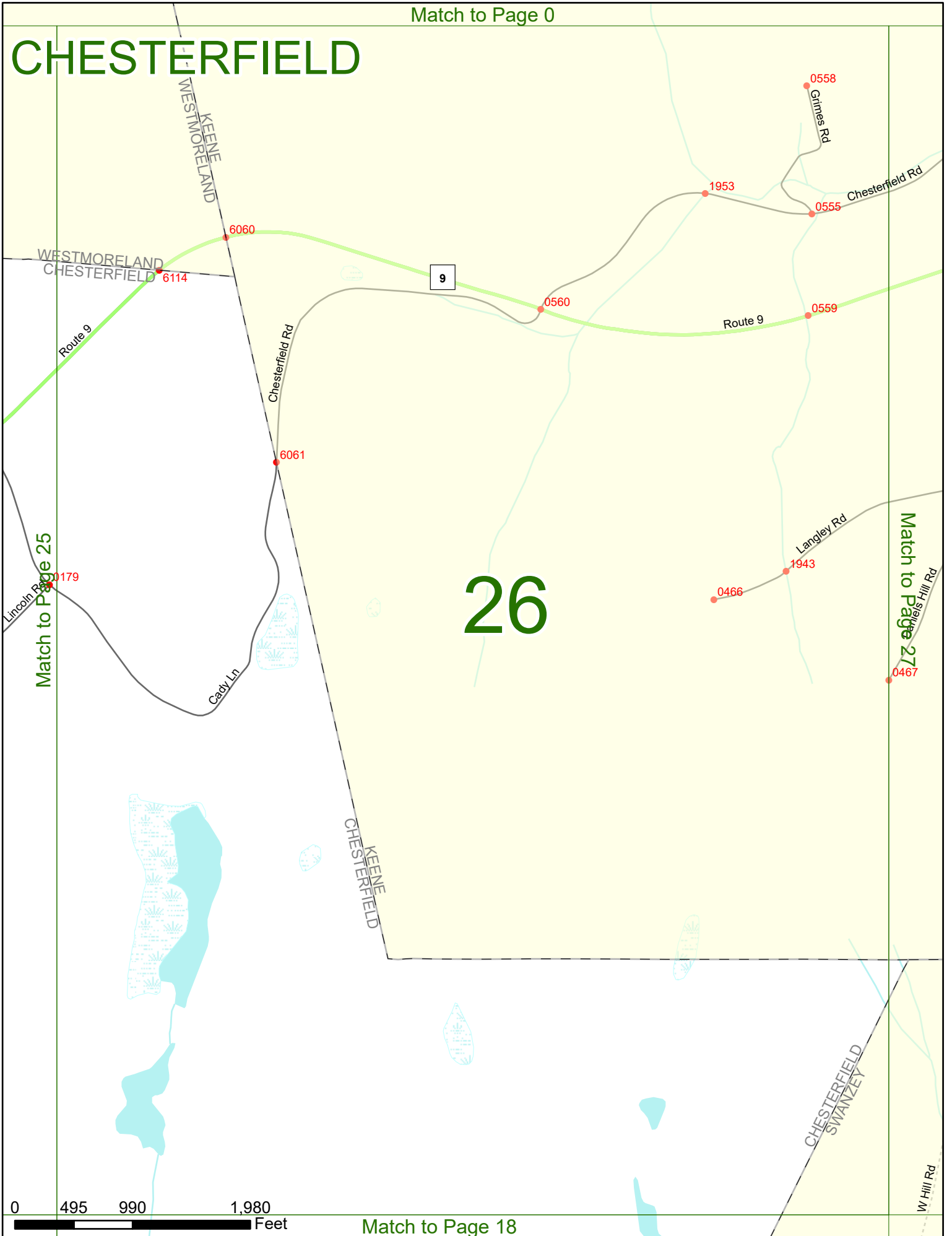
Match to Page 24

Match to Page 26



Match to Page 17

CHESTERFIELD



CHESTERFIELD

Match to Page 0

Whitcombs Mill Rd

Chesterfield Rd

9

1964

0549

Route 9 1965

1947

1976

1977

Schuyler Way

0550

0465

Route 9 1900

Daniels Hill Rd 1966

Langley Rd

0468

Match to Page 26

0467

27

Match to Page 0

KEENE SWANZEY

6390

CHESTERFIELD SWANZEY

W Hill Rd

0358

0 495 990 1,980 Feet

Match to Page 0

Match to Page 0

CHESTERFIELD

28

Match to Page 29

Match to Page 0

VERMONT

N 91
N 9

Connecticut River

River Rd

River Rd

Reynolds Rd

0273

0035

0036

0034

6122

6121

WESTMORELAND
CHESTERFIELD

Johnycake Rd

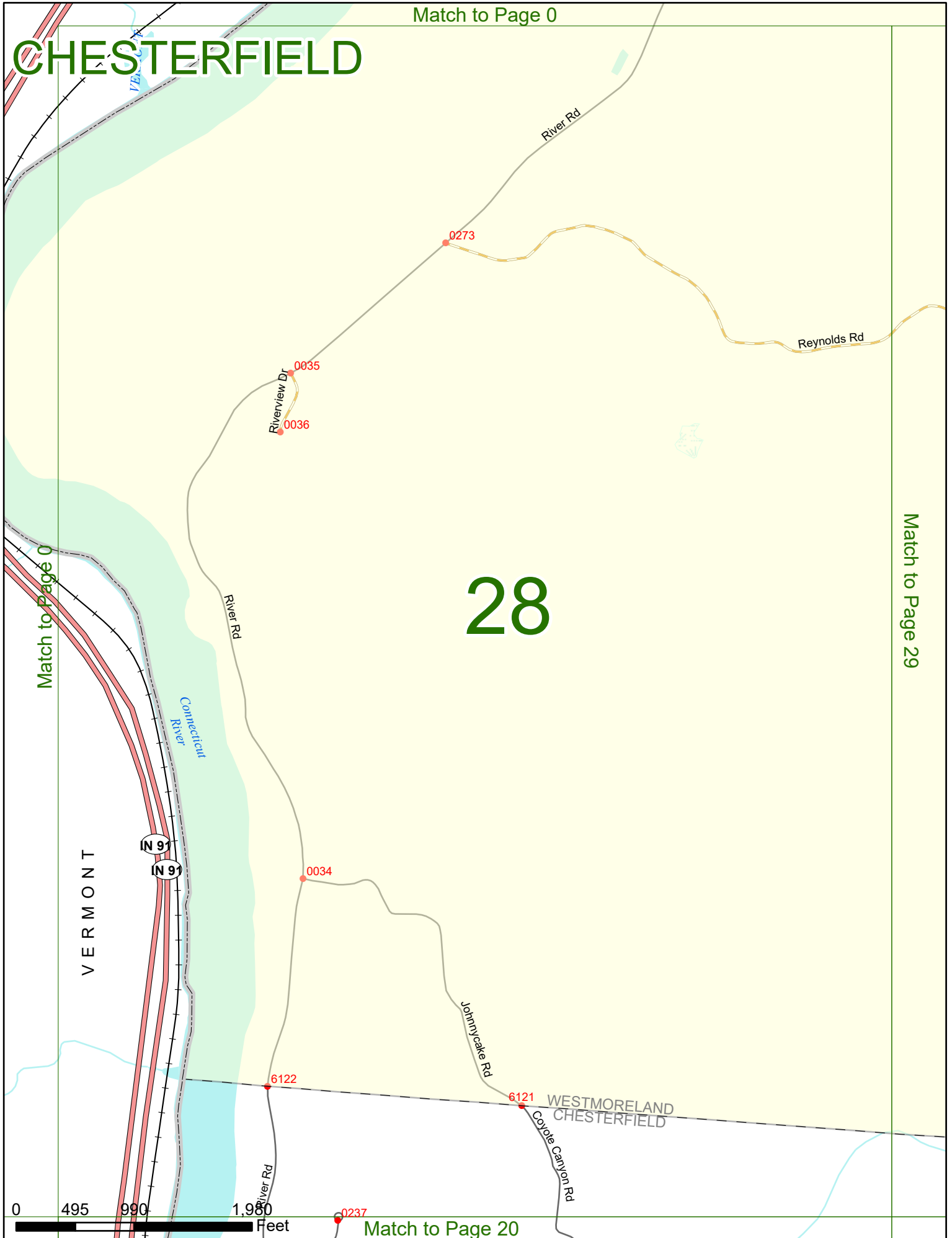
Coyle Canyon Rd

River Rd

0237

Match to Page 20

0 495 990 1,980 Feet



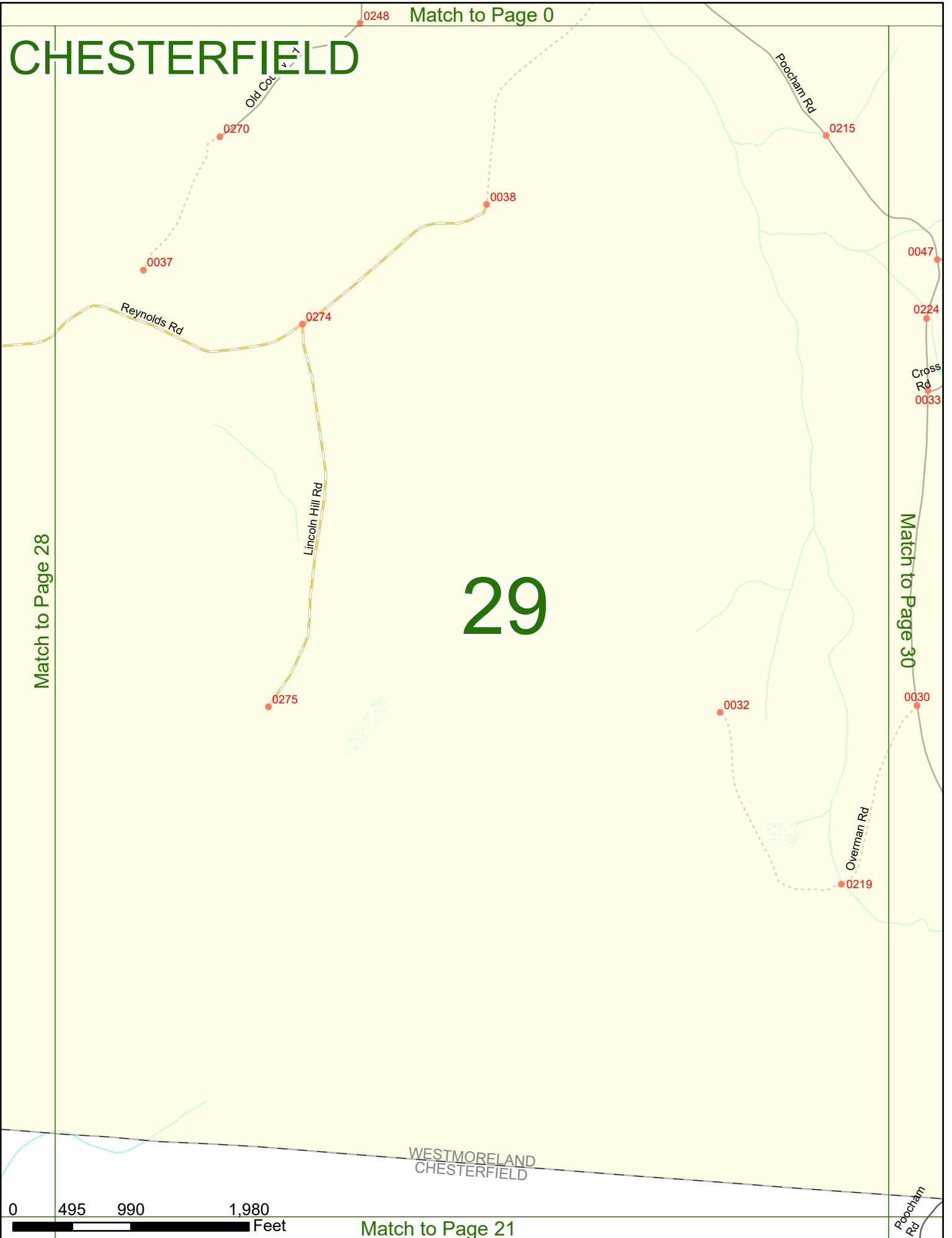
CHESTERFIELD

Match to Page 0

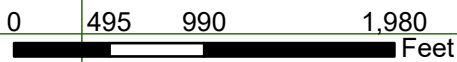
Match to Page 28

Match to Page 30

29



WESTMORELAND
CHESTERFIELD

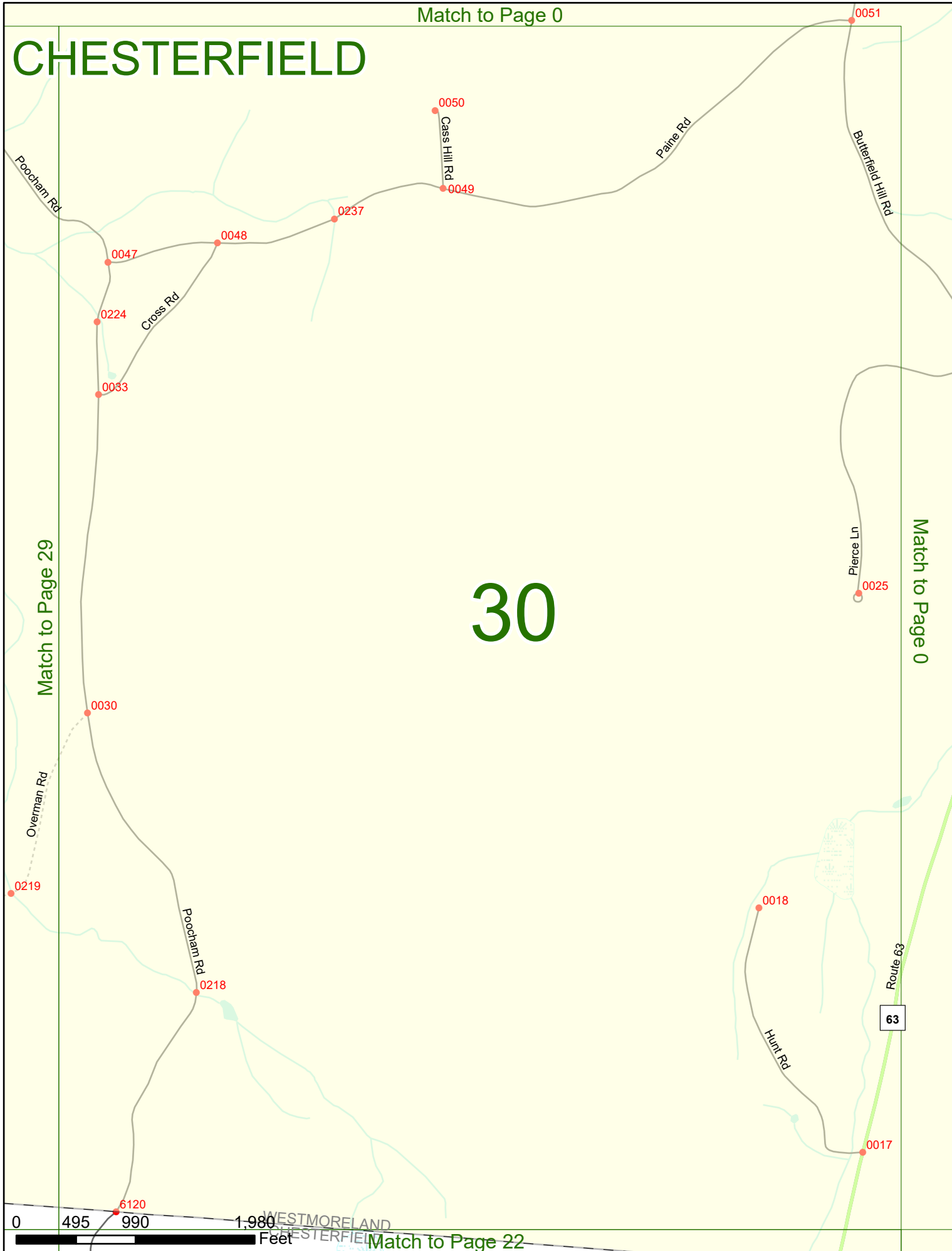


Match to Page 21

Pocham Rd

CHESTERFIELD

30



Match to Page 29

Match to Page 0

Match to Page 22

0 495 990 1,980 Feet

WESTMORELAND CHESTERFIELD

Route 63
63