



Maps and data sets are not guaranteed to be free from errors and omissions. Data is in a constant state of update and correction by various groups and agencies. Information displayed on this map is the best available at the time of publication.

2025 Nodal Reference Bookmap

LEGEND



NHDOT will accept crash locations based on the State of NH Uniform Police Traffic Accident Report.

Crash occurred on:

Option 1 Street Address
 123 Main Street

Option 2 Route No and/or Distance from NESW Intesecting Road, Bridge,
 Street name Intersecting Street Town/County line
 Main Street 500 E Oak Street

Option 3 First Node Distance from First Node Second Node
 515 212 632

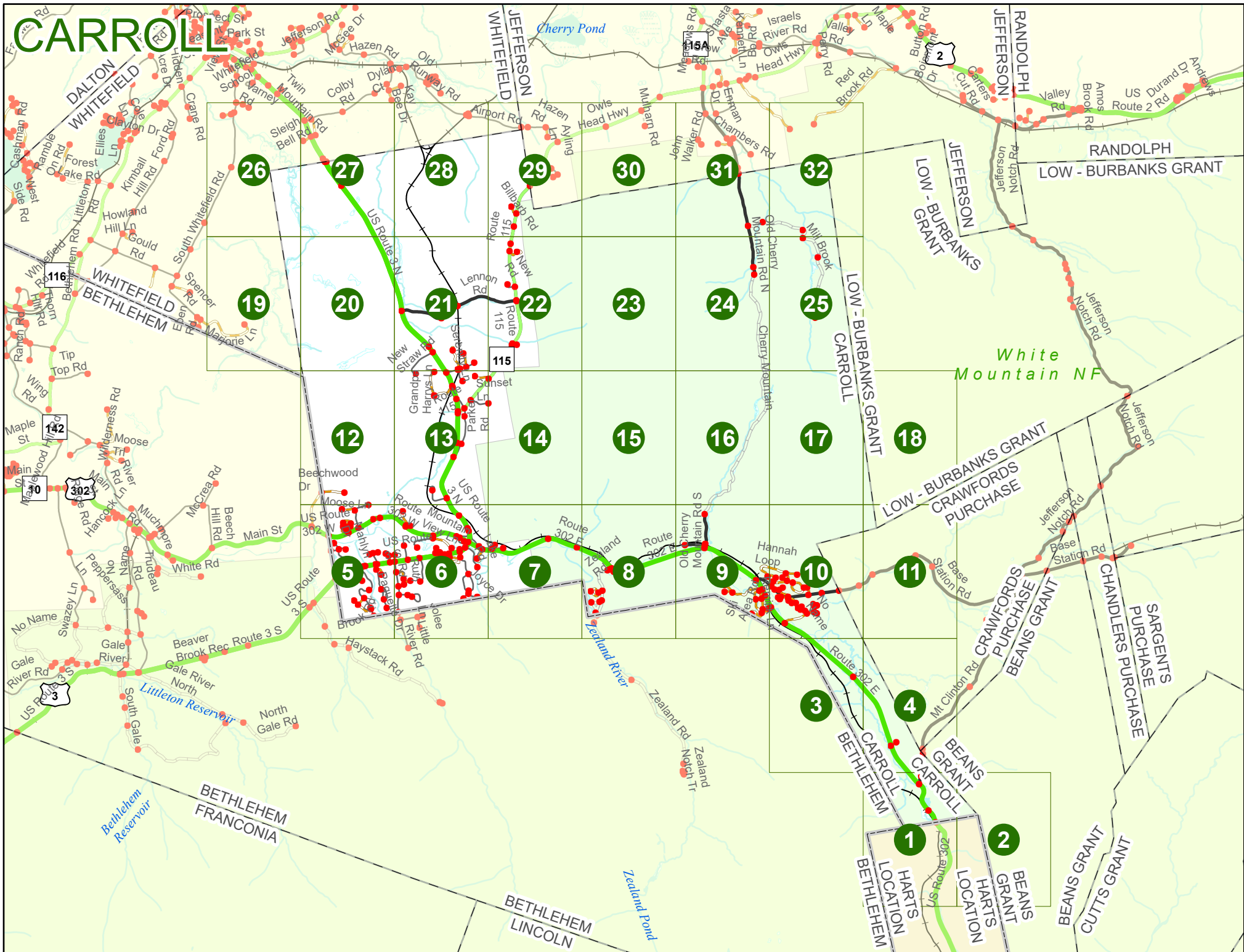
Option 4 Route No and/or Mile Marker on Interstate Only NESW Mile (Marker)
 Street name
 189S 700 feet S 36.8

Option 3 – Example

Street Name Loudon Road
First Node 803
Distance from First Node 318 Ft
Second Node 813



CARROLL



CARROLL

Match to Page 4

Ammonoosuc Lake

White Mountain NF

Saco Lake

BEANS GRANT
CARROLL

CARROLL
BETHLEHEM

CARROLL
HARTS LOCATION

Match to Page 2


Match to Page 0

1

HARTS LOCATION
BETHLEHEM

Crawford
Notch SP

U.S. Route 302



Match to Page 0

CARROLL

BEANS GRANT
CARROLL

CARROLL
HARTS LOCATION

White
Mountain NF


2

Match to Page 1

Match to Page 0

Crawford
Notch SP

BEANS GRANT
HARTS LOCATION



CARROLL

Match to Page 10

Route 302 E

302

0004

CARROLL
BETHLEHEM

3
White
Mountain NF

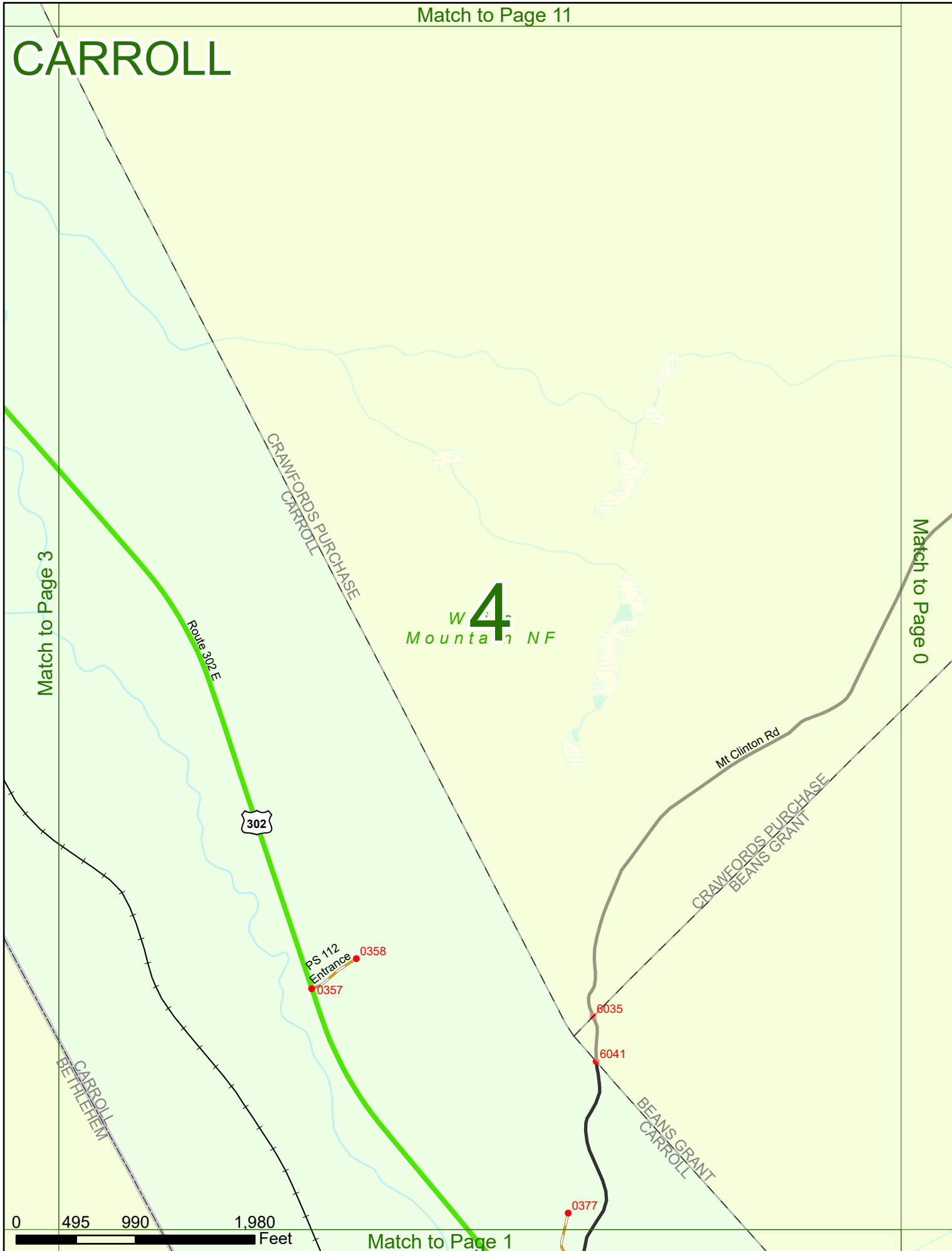
Match to Page 0

Match to Page 4

0 495 990 1,980 Feet

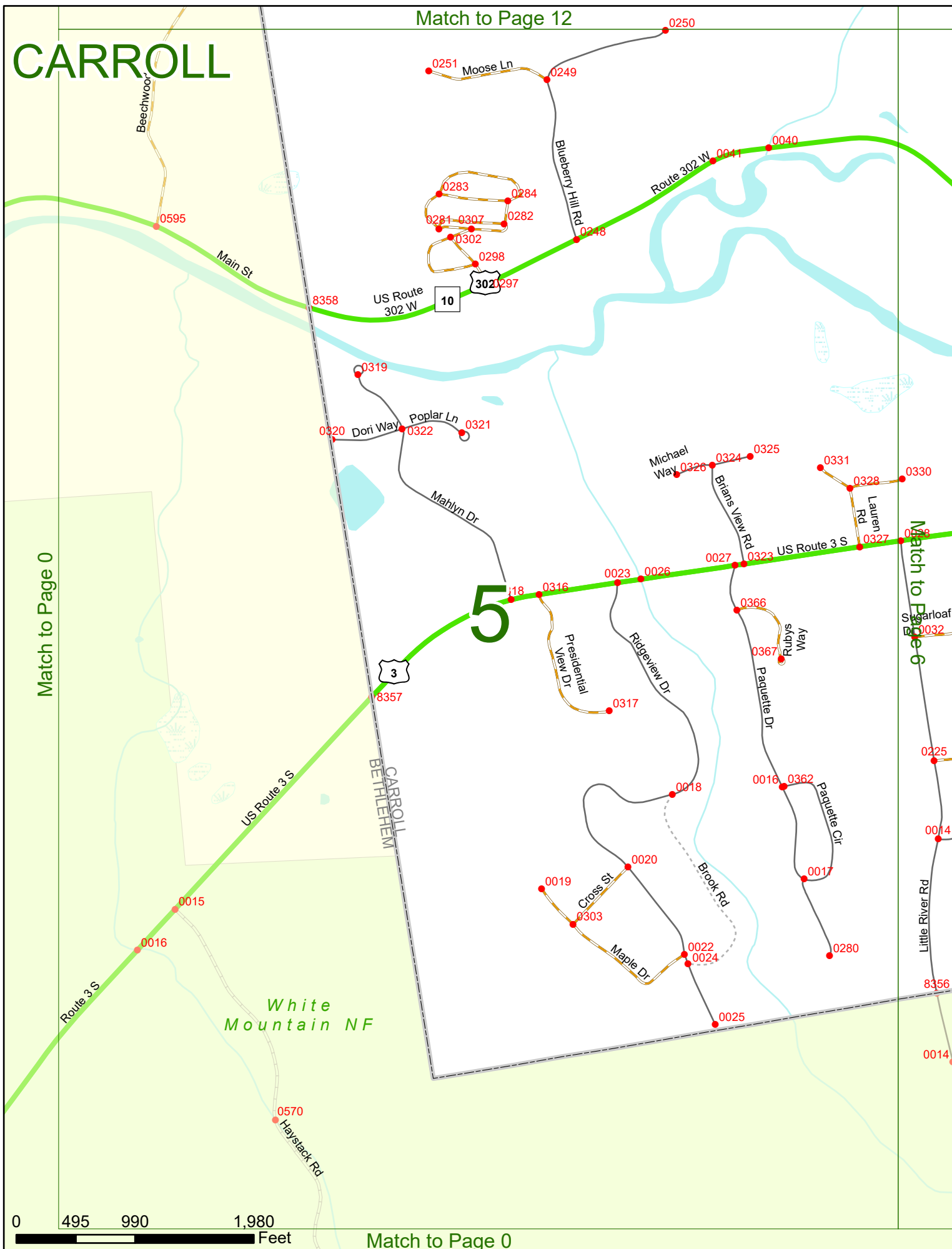
Match to Page 0

CARROLL




Match to Page 12

CARROLL



Match to Page 0

Match to Page 6



Match to Page 0

CARROLL



6

CARROLL



Match to Page 6

Match to Page 8

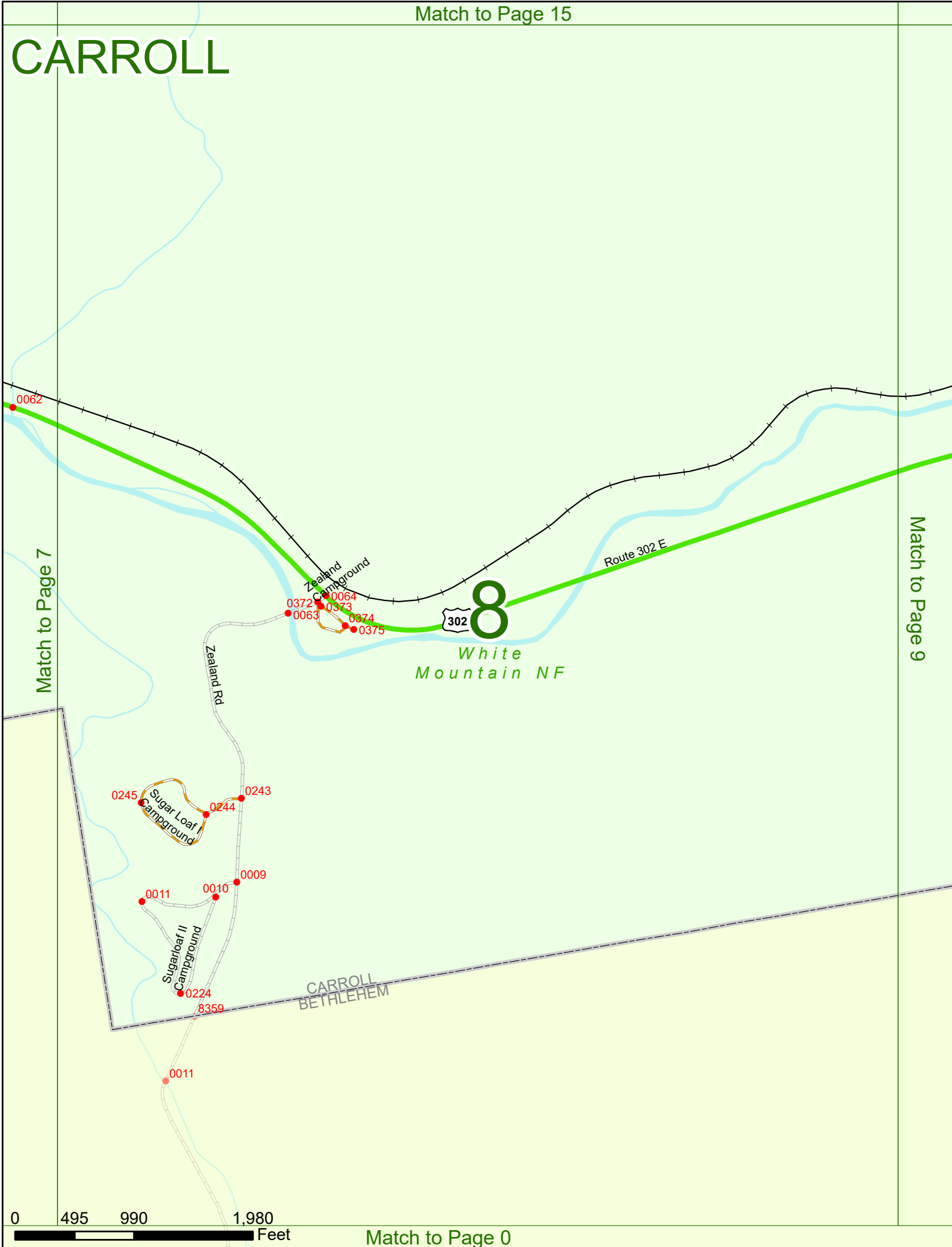
7
White Mountain NF

CARROLL
BETHLEHEM

0 495 990 1,980 Feet

Match to Page 0

CARROLL



0 495 990 1,980 Feet

Match to Page 0

Match to Page 7

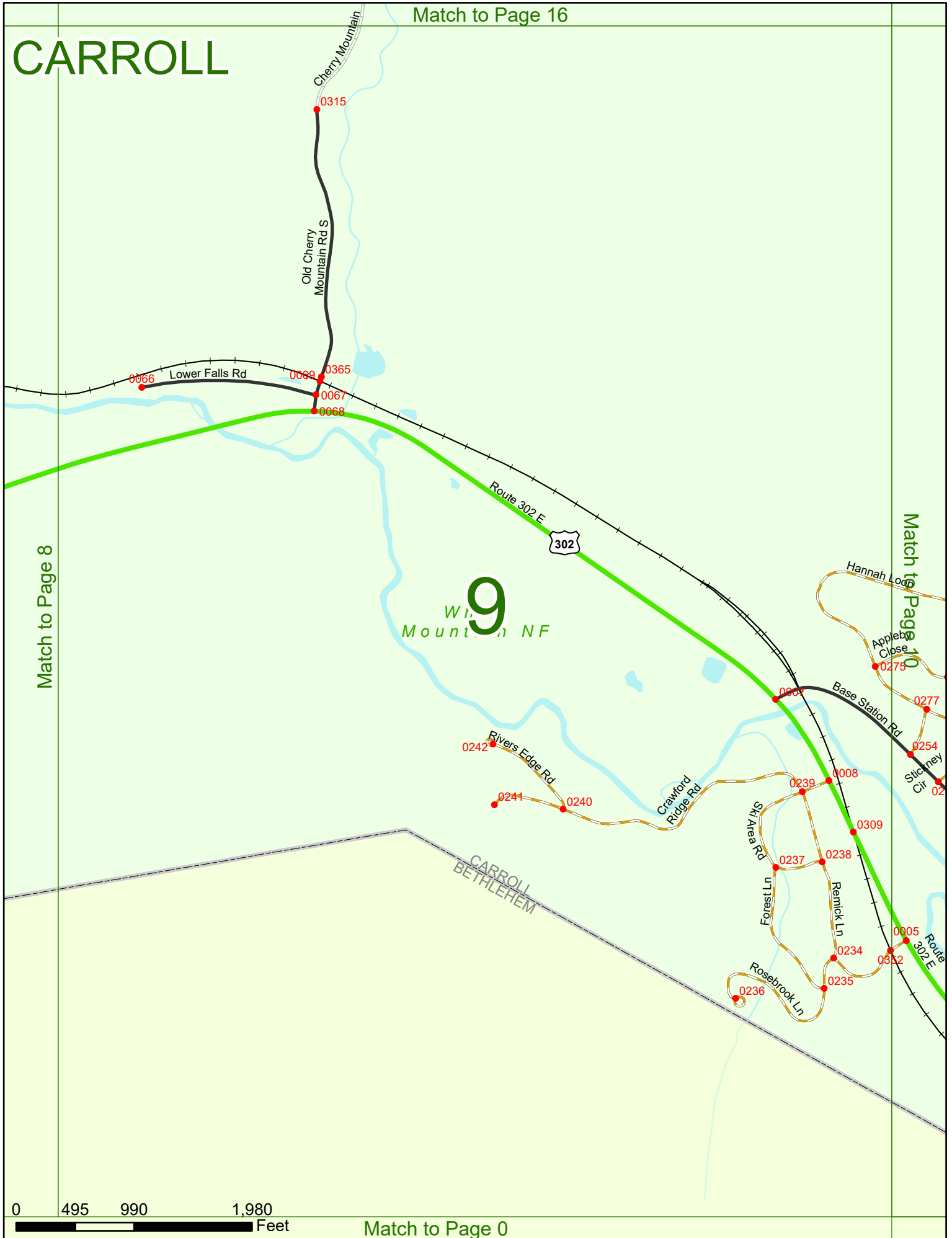
Match to Page 9

CARROLL


Match to Page 16

Match to Page 8

Match to Page 10

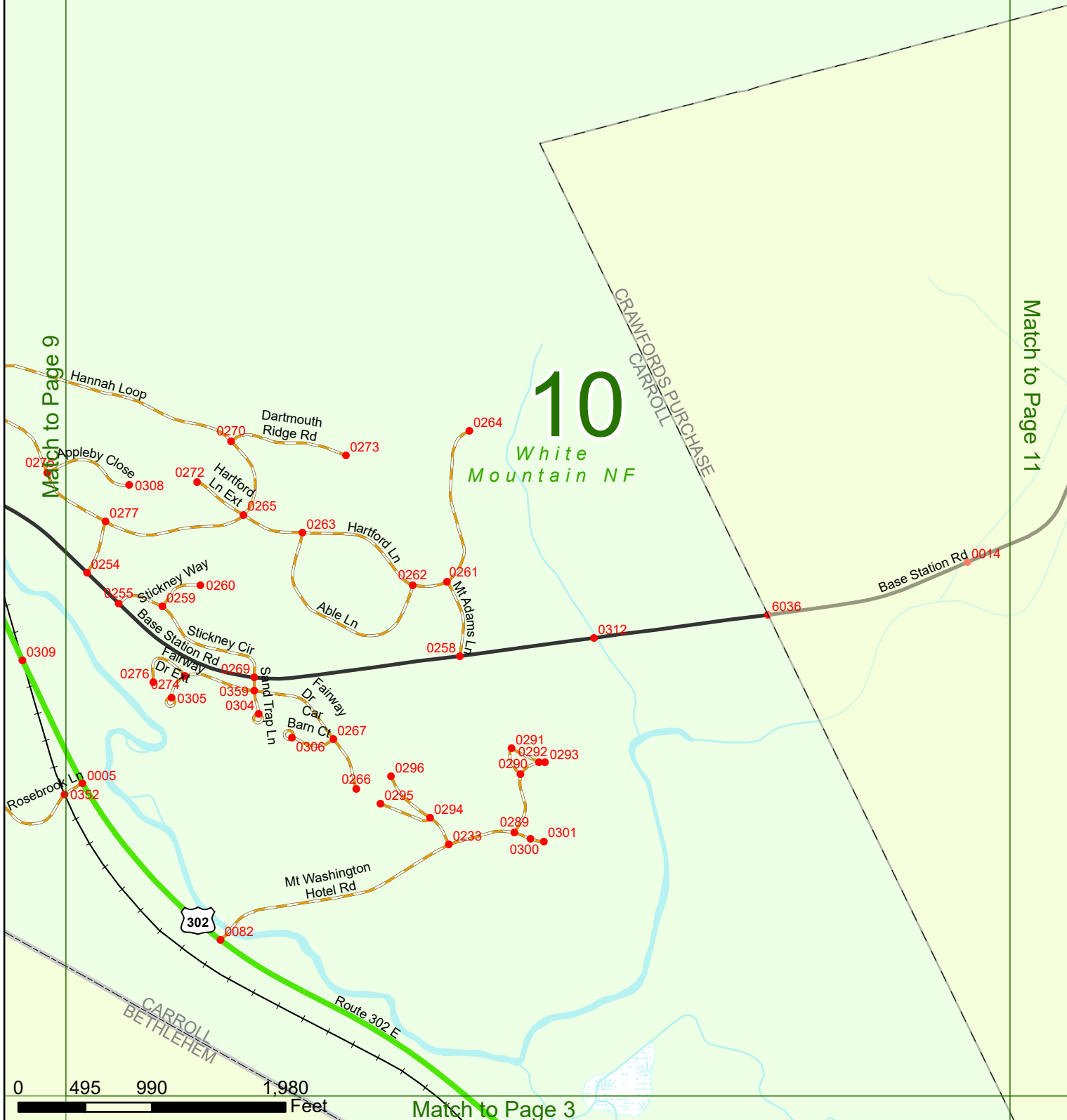


9
W. Virginia
Mountains NF




Match to Page 0

CARROLL



Match to Page 9

Match to Page 11



Match to Page 3

Match to Page 18

CARROLL

(W.) BURBANKS GRANT
CARROLL

LOW - BURBANKS GRANT
CRAWFORDS PURCHASE

CARROLL
CRAWFORDS
PURCHASE

Match to Page 10

Match to Page 0

White
Mountain
11
F


Base Station Rd

0014

0007

0006

0005



Match to Page 4

CARROLL

Match to Page 0


Match to Page 13

12

CARROLL
BETHLEHEM

8927 Beechwood Dr 0335

Blueberry Hill Rd 0250



Match to Page 5

CARROLL

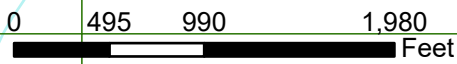
Match to Page 21

Match to Page 12

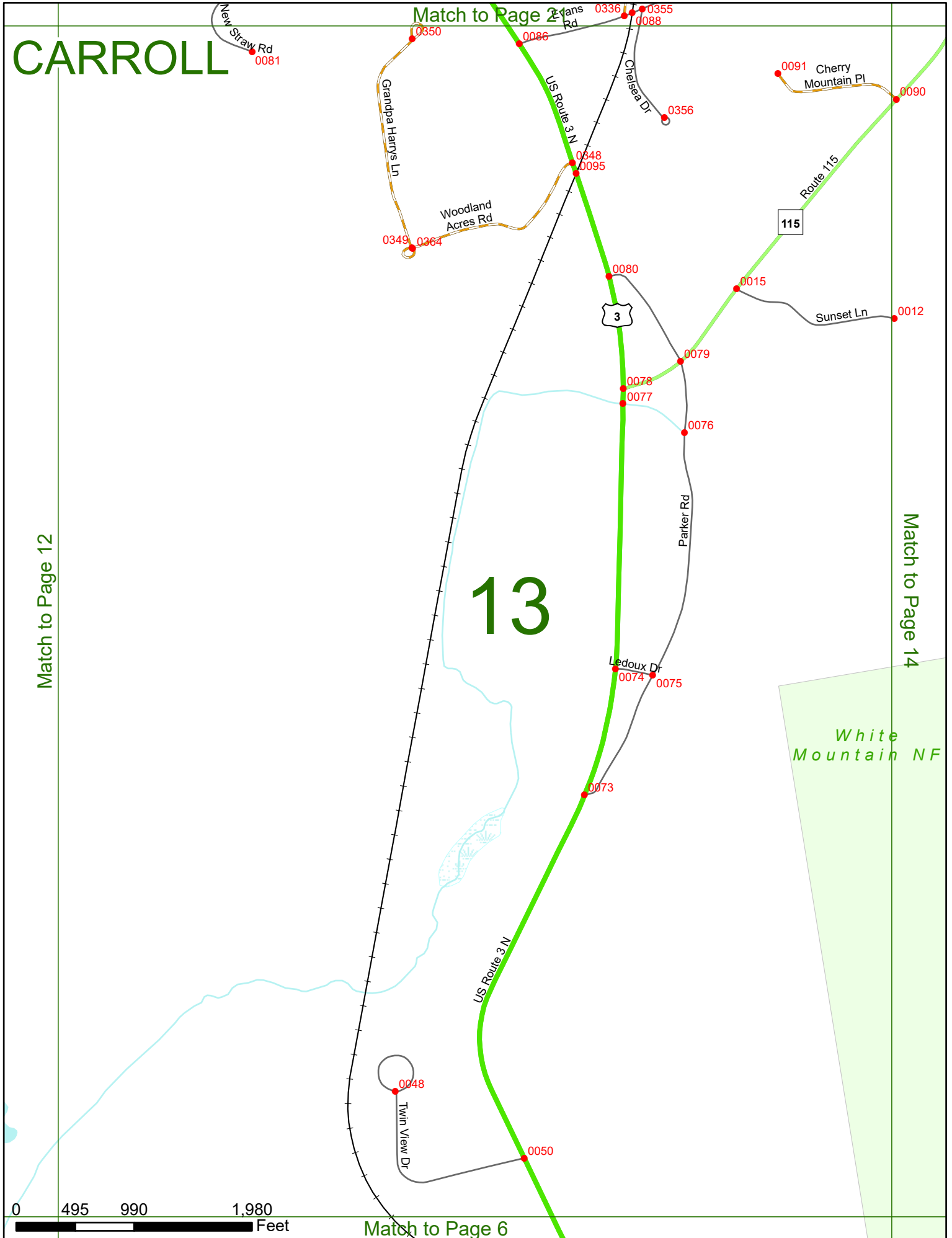
Match to Page 14

13

White Mountain NF



Match to Page 6



New Straw Rd
0081

Grandpa Harris Ln
0350

Woodland Acres Rd
0349 0364

Twin View Dr
0048

US Route 3 N
0086

0336 0355 0088

Chelsea Dr
0356

0091 Cherry Mountain Pl
0090

Route 115
115

Sunset Ln
0012

0080
3

0078 0077
0076

Ledoux Dr
0074 0075

0073

0050

Match to Page 22

CARROLL




Match to Page 13

14

White Mountain NF

Match to Page 15




Match to Page 7

CARROLL

Match to Page 14

Match to Page 16

White
Mountain **15**



Match to Page 8


CARROLL

Match to Page 15

Match to Page 17

White Mountain **16**

Cherry Mountain



Match to Page 9

Match to Page 25

CARROLL



Cherry Mountain

Match to Page 16

White Mountain IF
17

LOW - BURBANKS GRAN
CARROLL

Match to Page 18

0 495 990 1,980 Feet

Match to Page 10

CARROLL


White
Mountain 18

Match to Page 17

Match to Page 0

LOW - BURBANKS GRANT
CARROLL

LOW - BURBANKS GRANT
CRAWFORDS PURCHASE



CARROLL

19

Match to Page 0

Match to Page 20


CARROLL
WHITEFIELD

WHITEFIELD
BETHLEHEM

Marjorie Ln

0142

Richardson
Pond



Match to Page 0

Match to Page 27

CARROLL

20

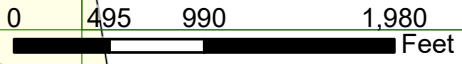
US Route 3 N



Match to Page 19

Match to Page 21

CARROLL
WHITEFIELD



Match to Page 12

Match to Page 28

CARROLL

21

Match to Page 20

Match to Page 22

0103

0065

0101

Lennon Rd

3

US Route 3 N

0084

0083

New Straw Rd

0337

0339

Pine Tree Ln

0089

0338

Evans Rd

0336

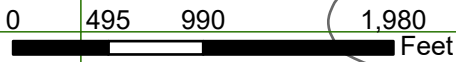
0088

0355

0050

0086

0335



Match to Page 13

Match to Page 29

CARROLL

Route 115

0100

0340

Longview Dr

0341

0253

New Rd

0252

Lennon Rd

0099
0098

22

White Mountain NF

Route 115

115

0094

Carter Rd

0093

0092

Match to Page 21

Match to Page 23



Match to Page 14

CARROLL

Match to Page 22

Match to Page 24

Wh^e
Moun 23

CARROLL

Match to Page 23

Match to Page 25

Wheeler
Mountain


24

Old Cherry Mountain Rd N

0372

0097

Cherry Mountain



CARROLL

Match to Page 32

0108

0313

Mill Brook


White Mountain 25

0096

LOW - BURBANKS GRANT
CARROLL

Match to Page 0

Match to Page 24



Match to Page 17

CARROLL

Match to Page 0

Twin Mountain Rd



Colby Rd
0045

Sleigh Bell Rd
0155

Match to Page 27

26

CARROLL
WHITEFIELD

Match to Page 0

Richardson Dr
0215

0041

South Whitefield Rd
0042

0043

Varney Rd

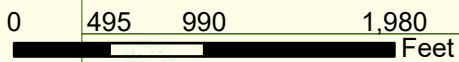
0044

0214

0113

South Whitefield Rd

0114



Match to Page 19

CARROLL

Colby Rd

0127

0045

0156

Scenic Ridge Rd

0157

Sleigh Bell Rd

0154

0155



Twin Mountain Rd

0006

6101

6100

WHITEFIELD
CARROLL

27

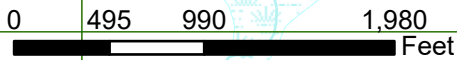
Old Trunk Line
Daniel Webster Hwy

0104

US Route 3 N

Match to Page 26

Match to Page 28



CARROLL

Match to Page 0

Airport Rd

0123 0285
0284

WHITEFIELD
CARROLL

28

Match to Page 27

Match to Page 29

0 495 990 1,980 Feet

Match to Page 21

Match to Page 0

CARROLL

JEFFERSON
WHITEFIELD

Airport Rd

6247

0203

Hazen Rd

0013

WHITEFIELD
CARROLL

Ayling Ln

0012

Owls Head Hwy

0011

Match to Page 28

29

Match to Page 30

0066

Sunset
Paradise Rd

0010

Saphire Ln

0009

0008

6099

Route 115

115

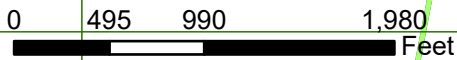
0343

Billarb Rd

0342

JEFFERSON
CARROLL

White
Mountain NF



Match to Page 22

Match to Page 0

CARROLL

115

Owls Head Hwy 0205

0014

Mulhann Rd

0007

30

Match to Page 29

Match to Page 31

JEFFERSON
CARROLL

White
Mountain NF

0 495 990 1,980 Feet

Match to Page 23

CARROLL

Match to Page 0

Red Brook Rd

Enman Dr

0015

0019

John Walker Rd

Old Cherry Mountain Rd

0006

0005

0202

0172

0068

Boots Hollow Dr

0067

Chambers Rd

0004

Match to Page 30

31

Match to Page 32

0207

6098

JEFFERSON
CARROLL

White
Mountain NF

Old Cherry Mountain Rd N

Mill Brook

0106

0107

0 495 990 1,980 Feet

Match to Page 24

Match to Page 0

CARROLL

Red Brook Rd

0078

0077

JEFFERSON
LOW - BURBANKS GRANT

JEFFERSON
CARROLL

32
White
Mountain NF

LOW - BURBANKS GRANT
CARROLL

Match to Page 31

Match to Page 0

Mill Brook

0310

0108

Match to Page 25

0 495 990 1,980 Feet

