

















Maps and data sets are not guaranteed to be free from errors and omissions. Data is in a constant state of update and correction by various groups and agencies. Information displayed on this map is the best available at the time of publication.

2025 Nodal Reference Bookmap

LEGEND

| | | | |
|---|--|---|--|
| Divided Highway Limited Access | Turnpike Toll Road | U.S. Route | N.H. Route |
|  |  |  |  |
| State Roads (Carries NO Route Number) | Local Roads | Class 6 Roads (Not Maintained) | Private Roads |
|  | |  | |
|  | State Line |  | Lakes & Ponds |
|  | County Line |  | State Parks |
|  | Town Line |  | National & State Forests |
|  | Rivers & Streams |  | Reference Nodes |

NHDOT will accept crash locations based on the State of NH Uniform Police Traffic Accident Report.

Crash occurred on:

Option 1 Street Address
 123 Main Street

Option 2 Route No and/or Distance from NESW Intesecting Road, Bridge,
 Street name Intersecting Street Town/County line
 Main Street 500 E Oak Street

Option 3 First Node Distance from First Node Second Node
 515 212 632

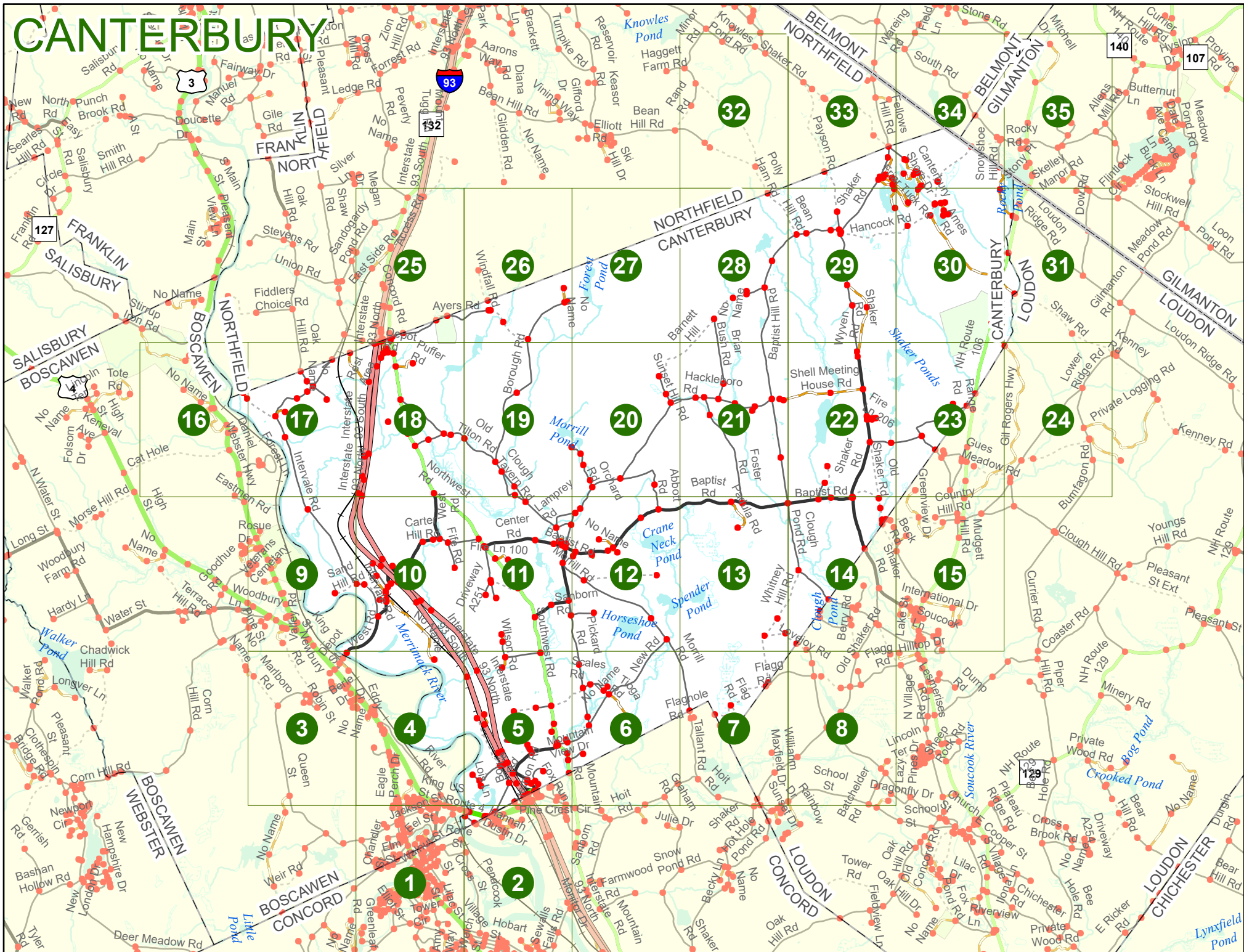
Option 4 Route No and/or Mile Marker on Interstate Only NESW Mile (Marker)
 Street name
 189S 700 feet S 36.8

Option 3 – Example

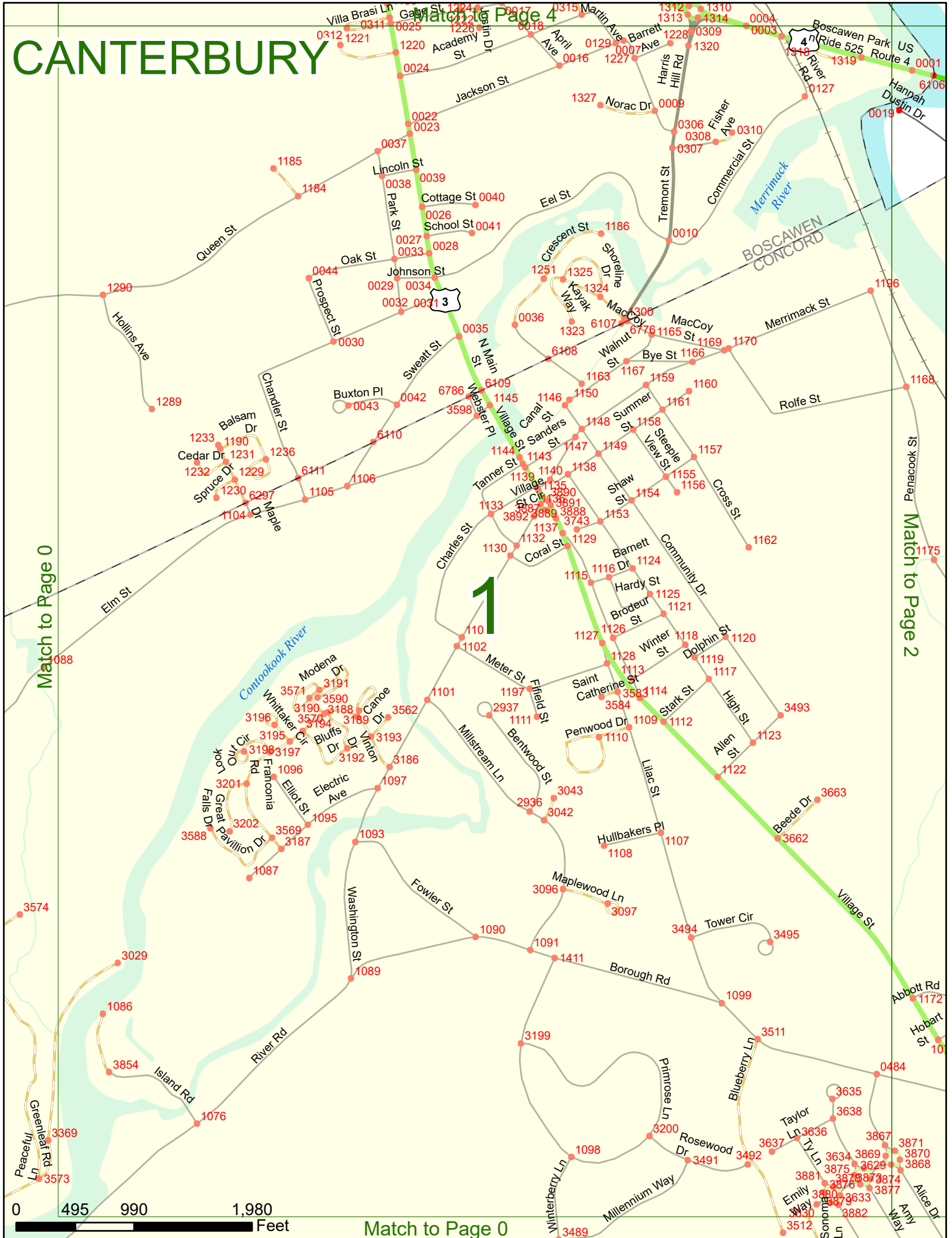
Street Name Loudon Road
First Node 803
Distance from First Node 318 Ft
Second Node 813



CANTERBURY



CANTERBURY



0 495 990 1,980 Feet

Match to Page 0

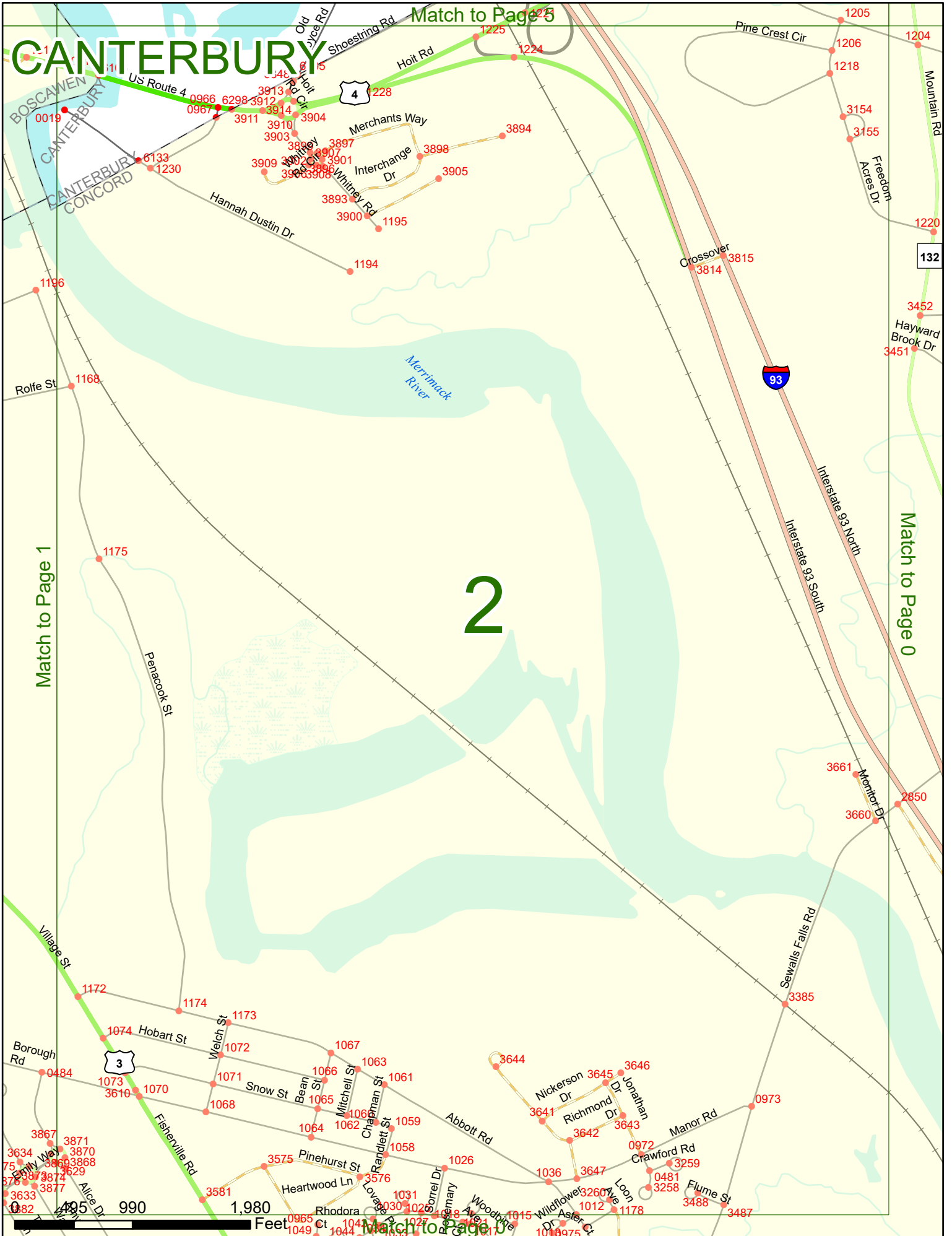
CANTERBURY

Match to Page 25

2

Match to Page 1

Match to Page 0

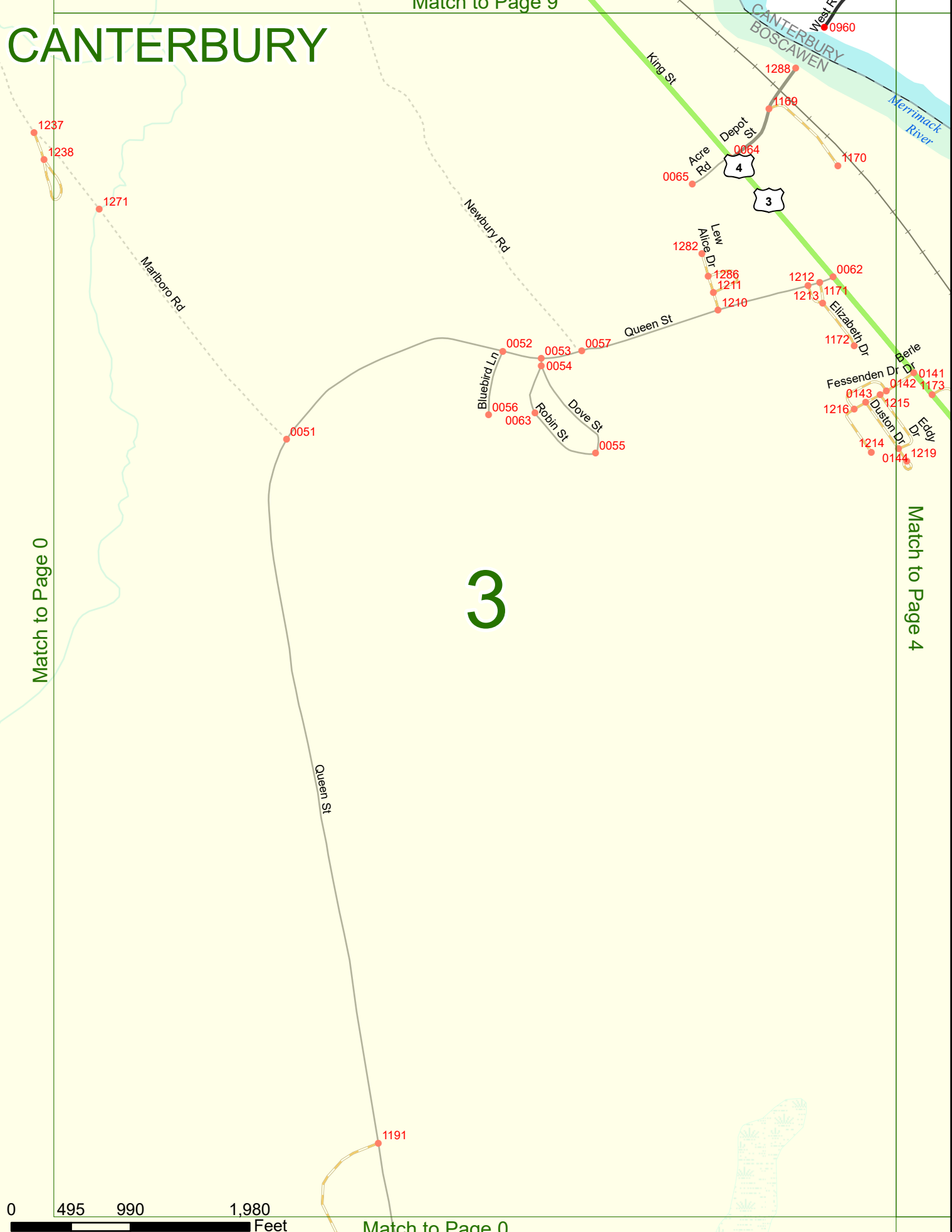
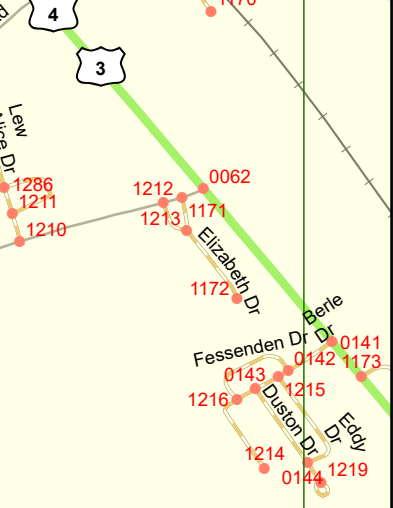
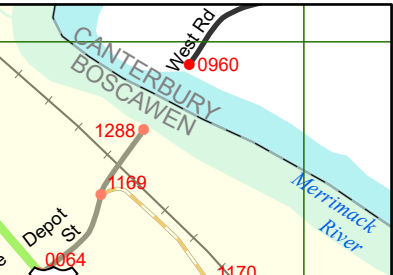


Feet

Match to Page 0

Match to Page 9

CANTERBURY



3

Match to Page 0

Match to Page 4

0 495 990 1,980 Feet

Match to Page 0

CANTERBURY




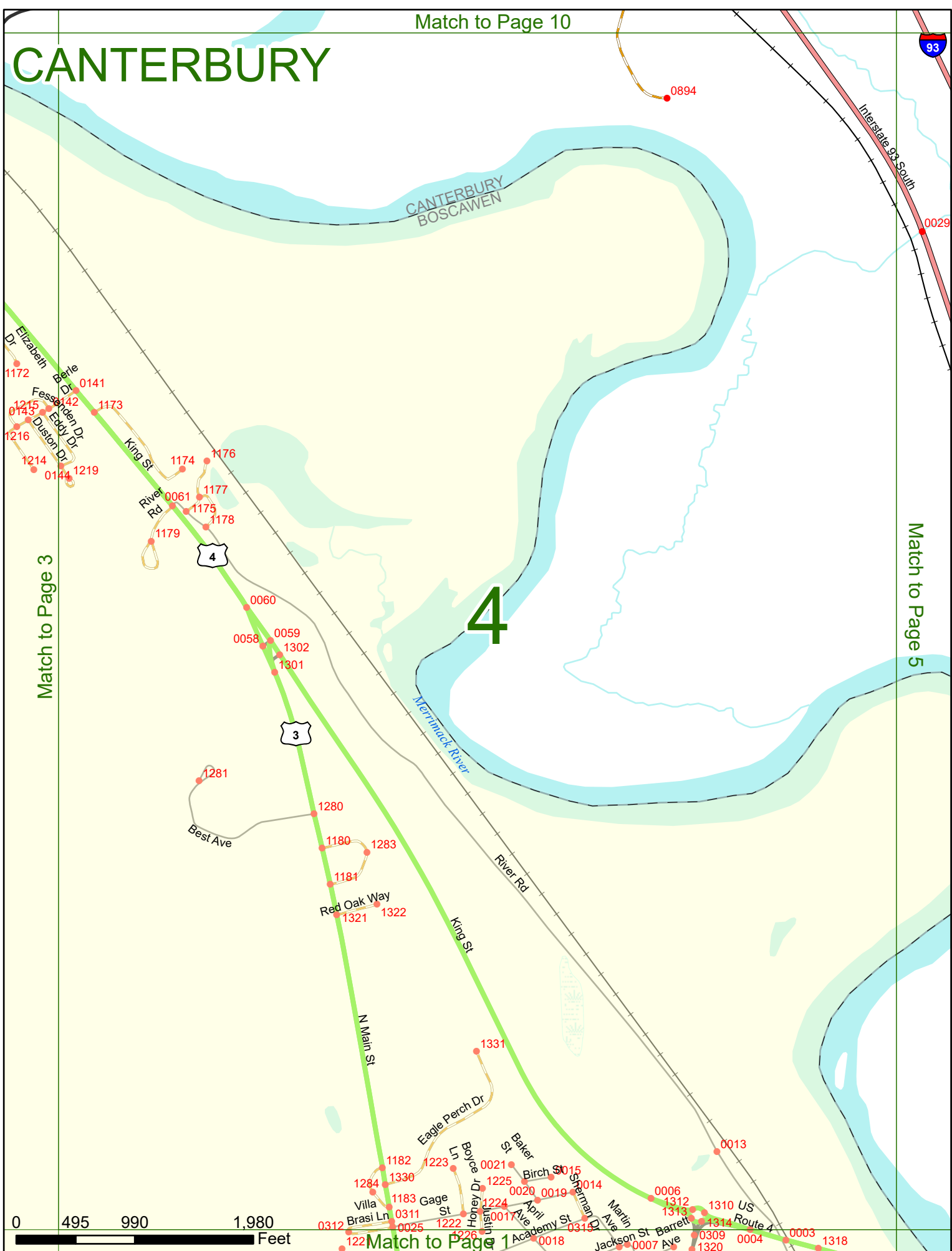
Interstate 93 South

CANTERBURY BOSCAWEN

4

Match to Page 3

Match to Page 5



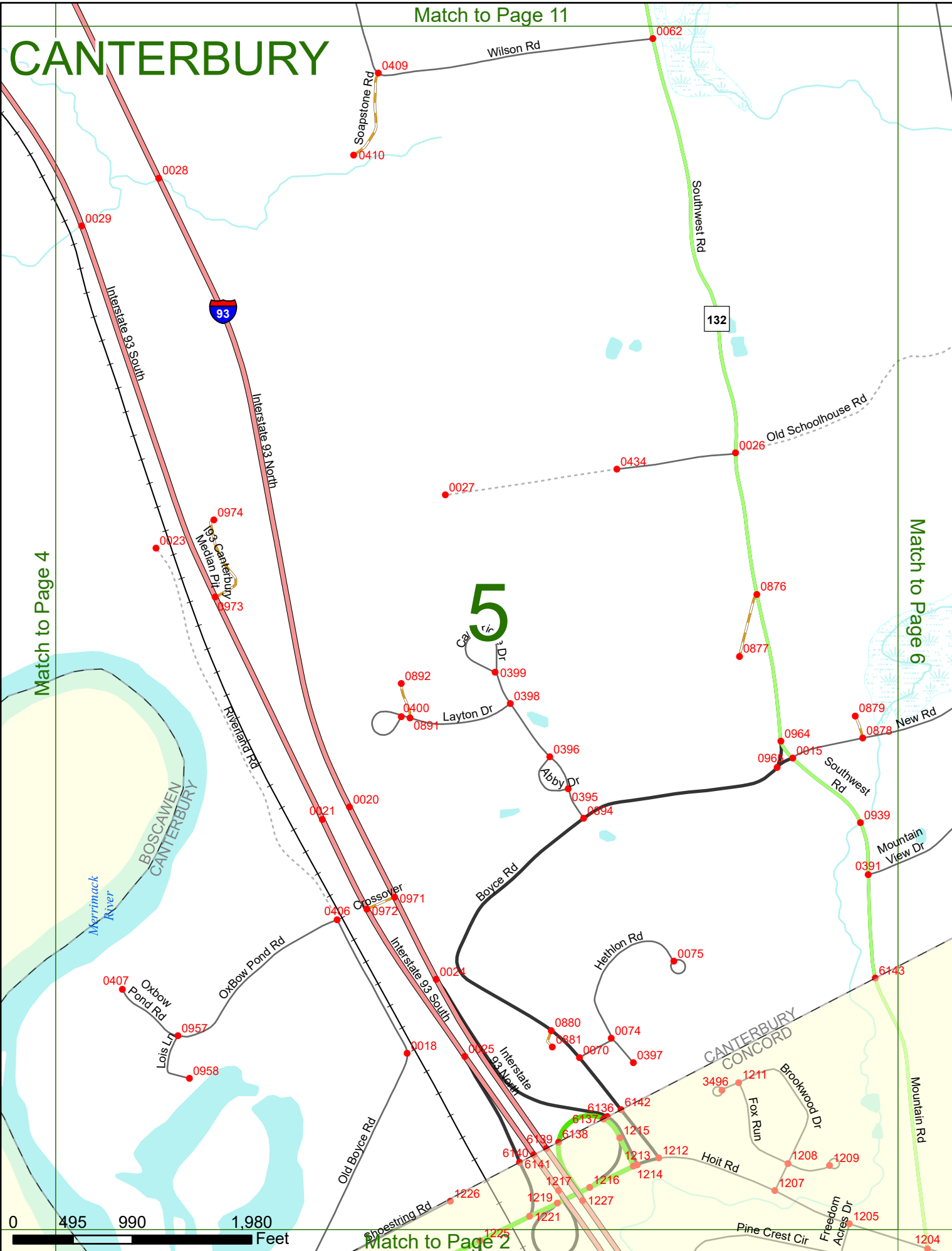
Match to Page 11

CANTERBURY

Match to Page 4

Match to Page 6

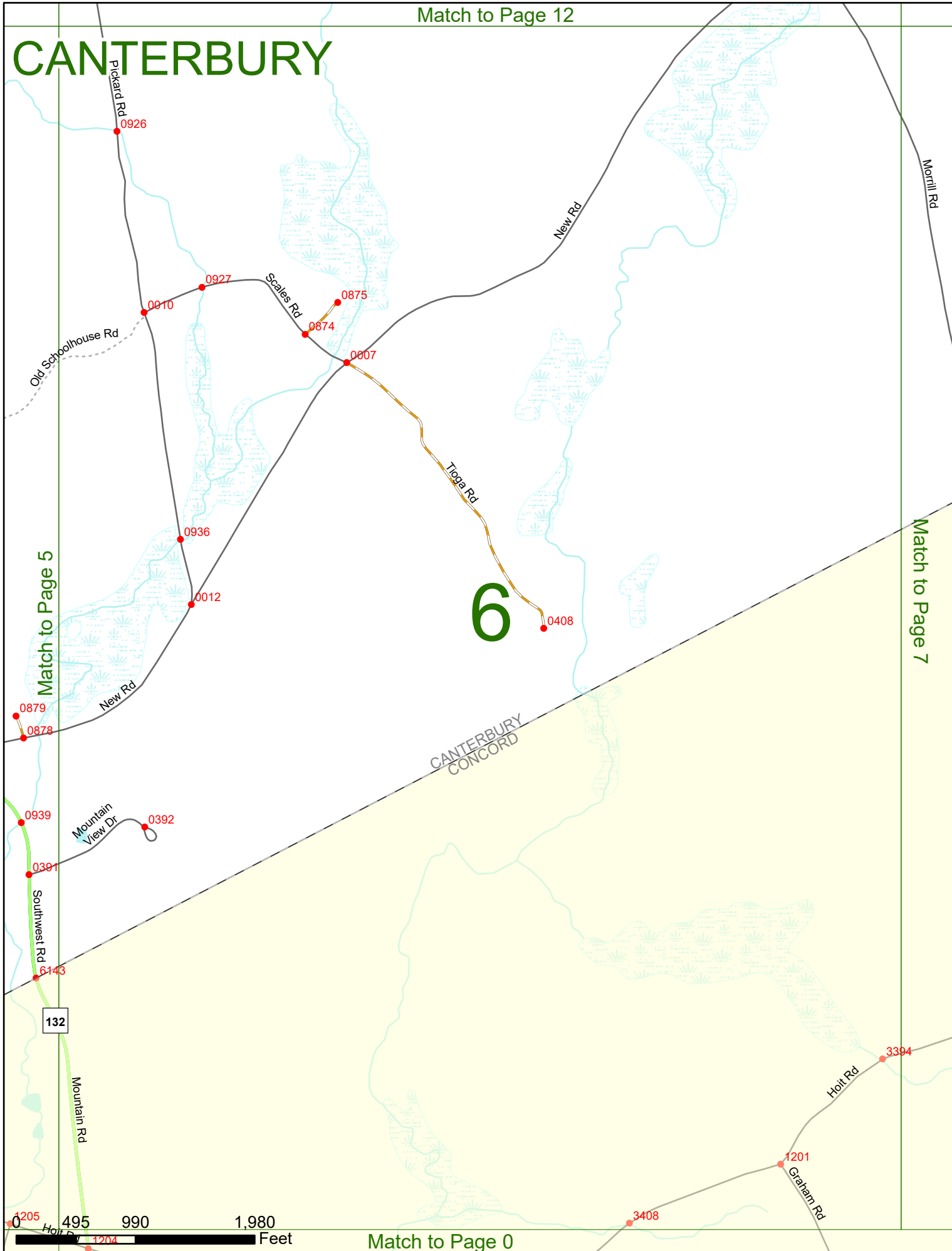
5



0 495 990 1,980 Feet

Match to Page 2

CANTERBURY




Match to Page 5

Match to Page 7

CANTERBURY
CONCORD

6


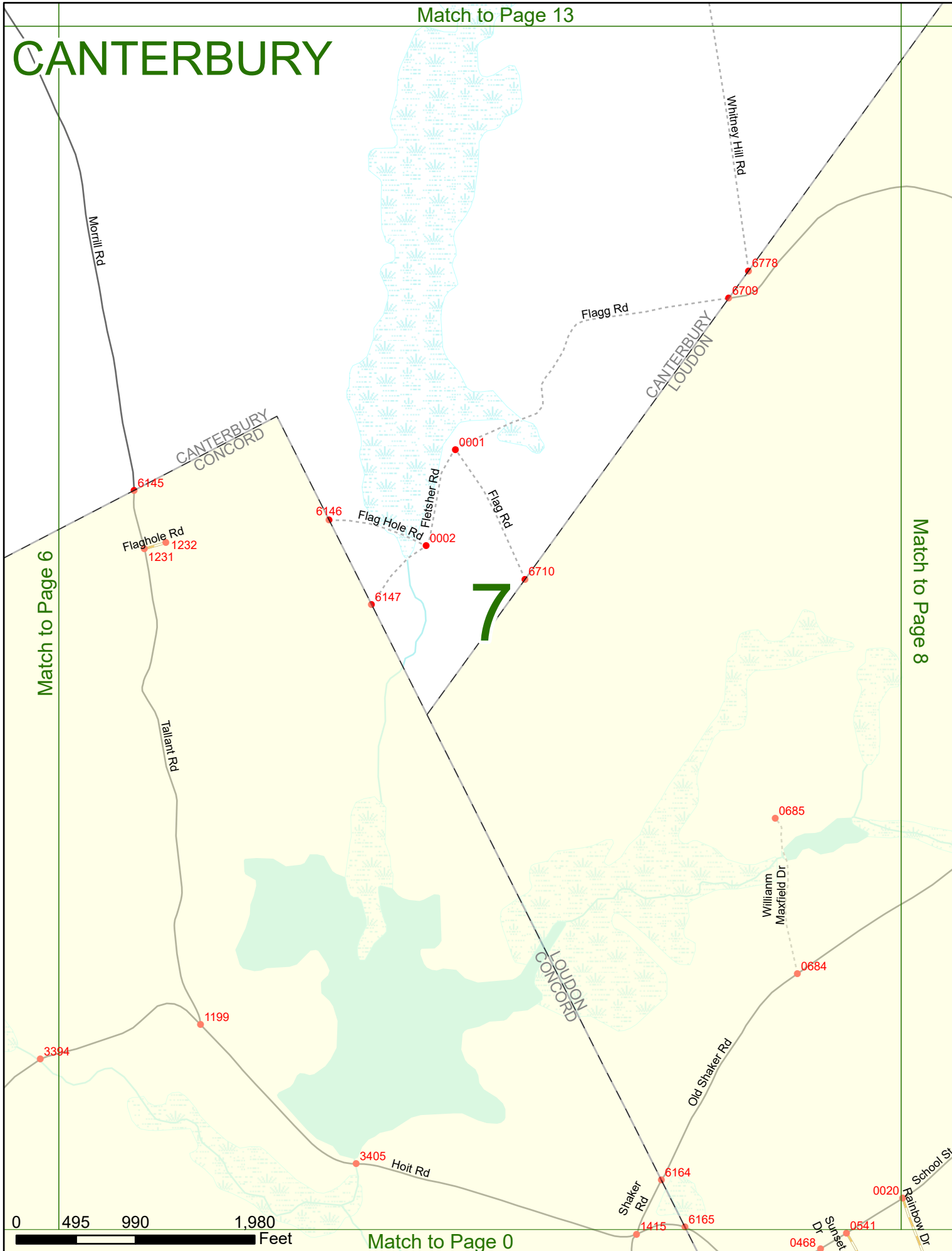


Match to Page 0

CANTERBURY

Match to Page 6

Match to Page 8



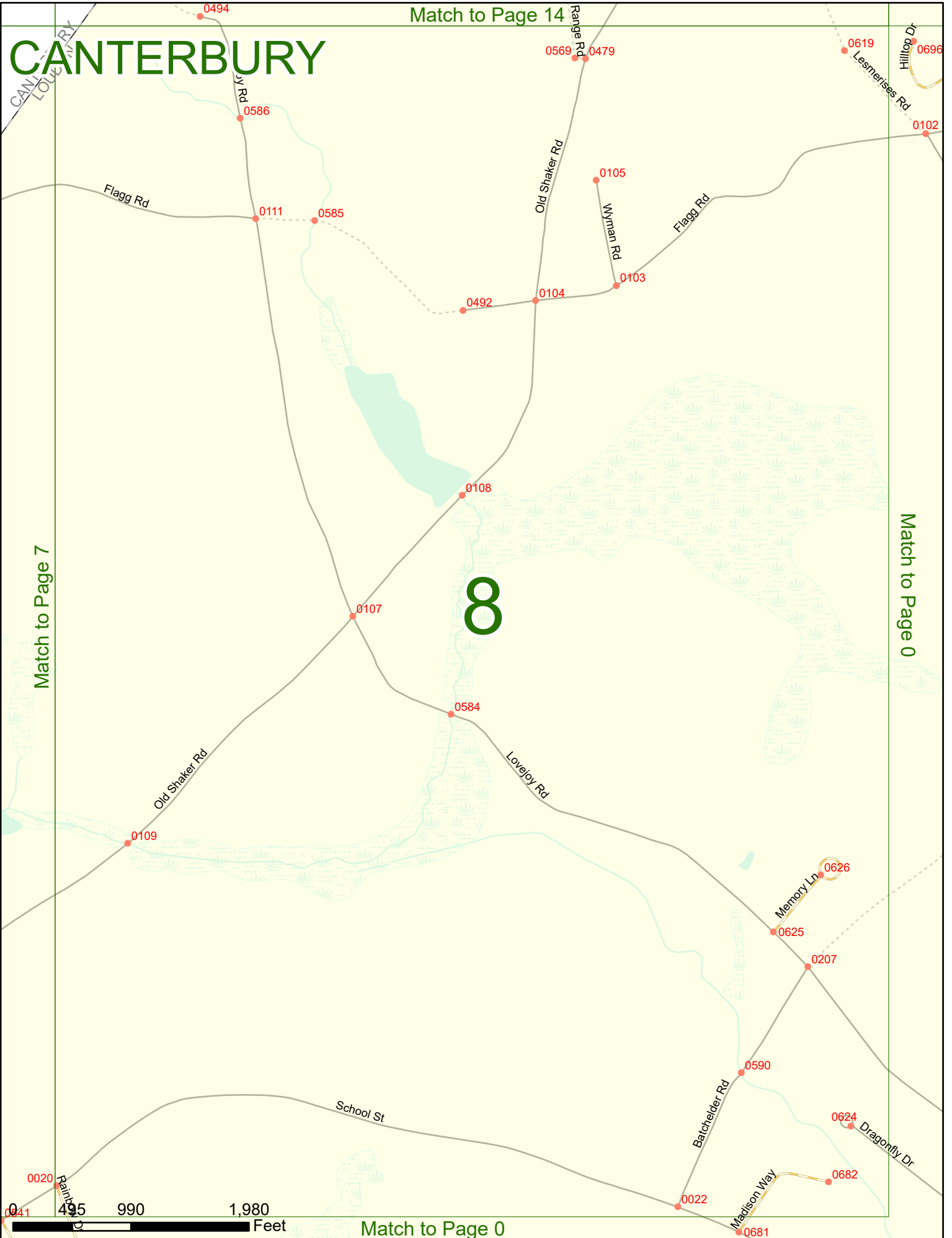
CANTERBURY

Match to Page 14

Match to Page 7

Match to Page 0

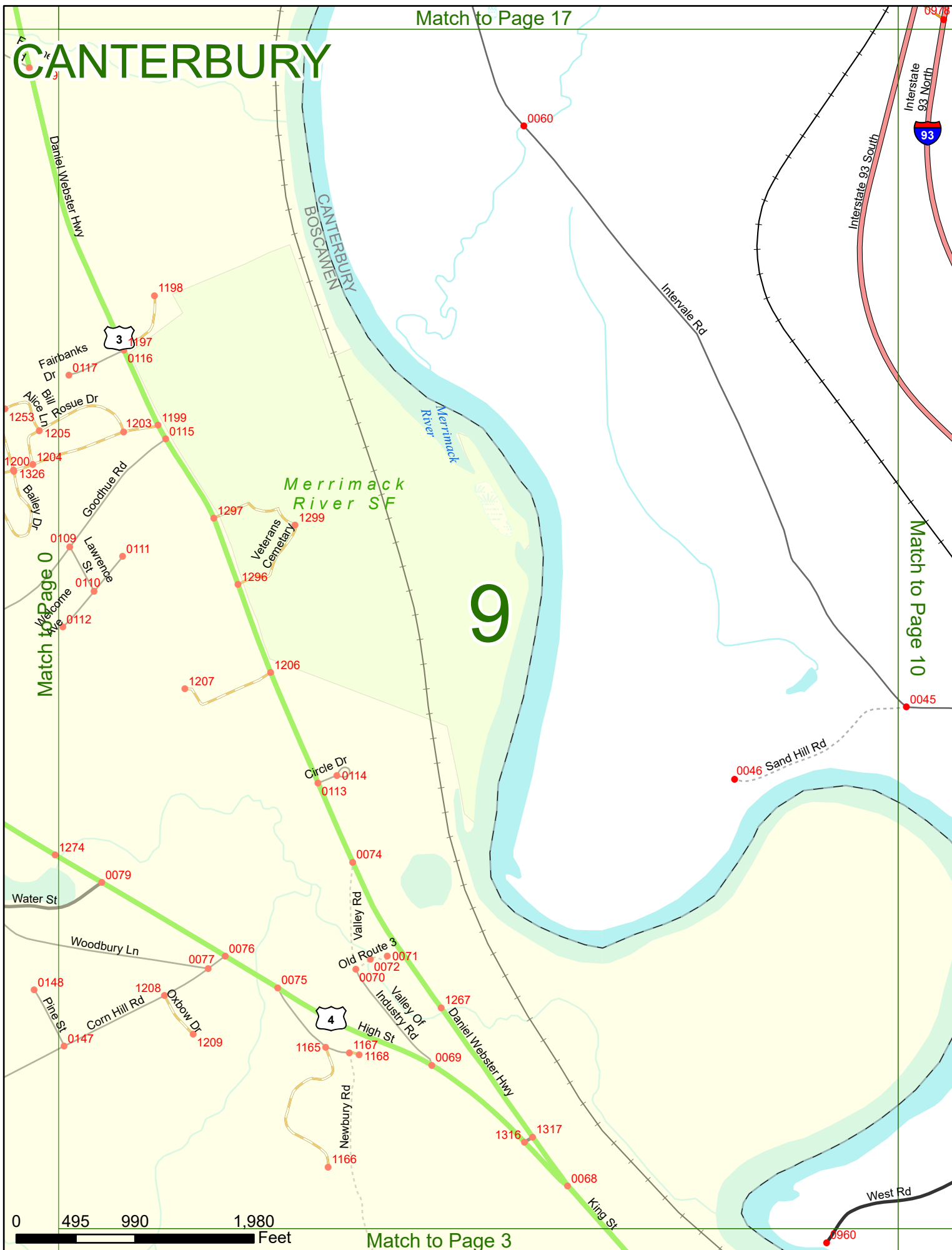
8



Match to Page 0

Match to Page 17

CANTERBURY



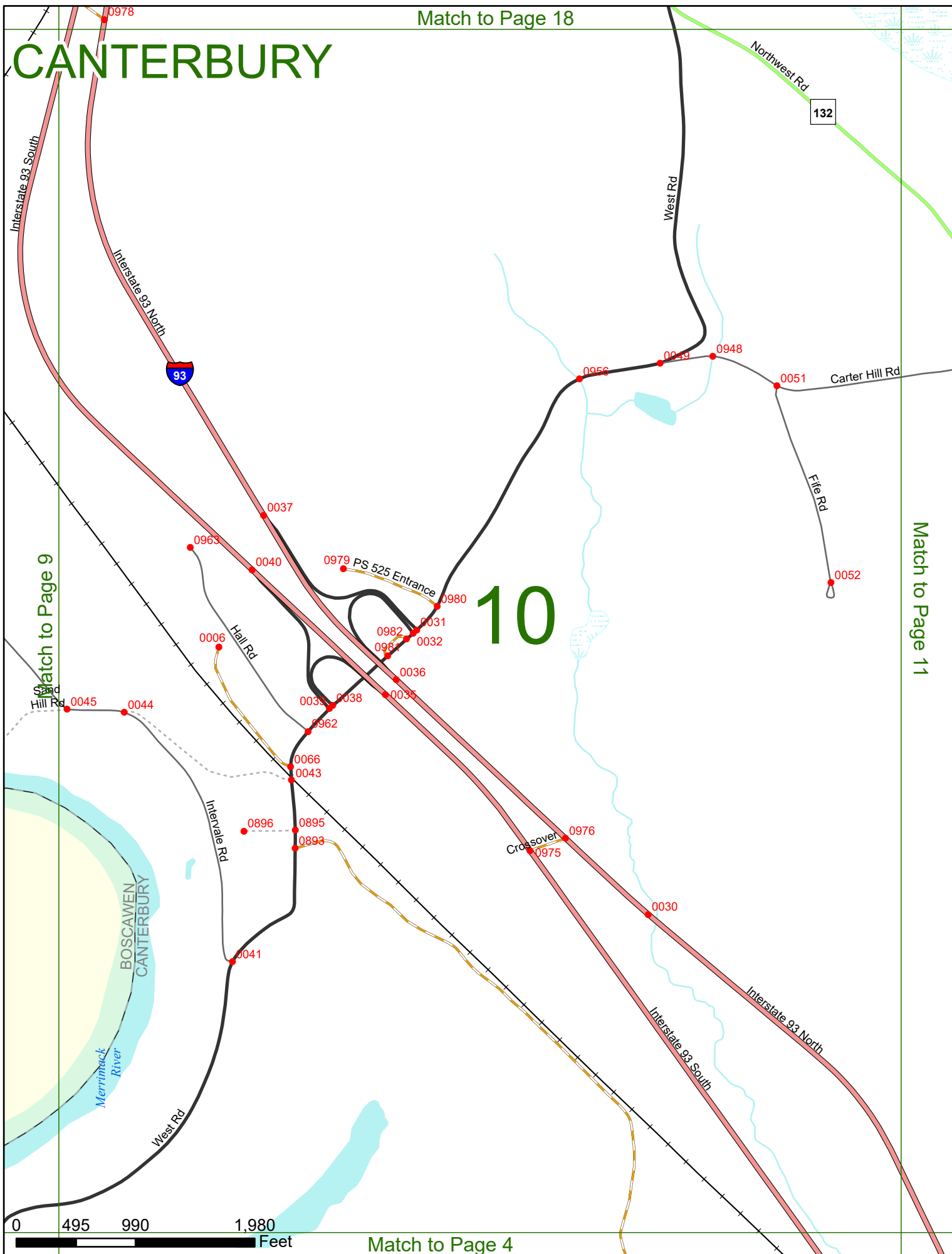
Match to Page 0

Match to Page 10

0 495 990 1,980 Feet

Match to Page 3

CANTERBURY



Match to Page 9

Match to Page 11

10



Match to Page 4

CANTERBURY

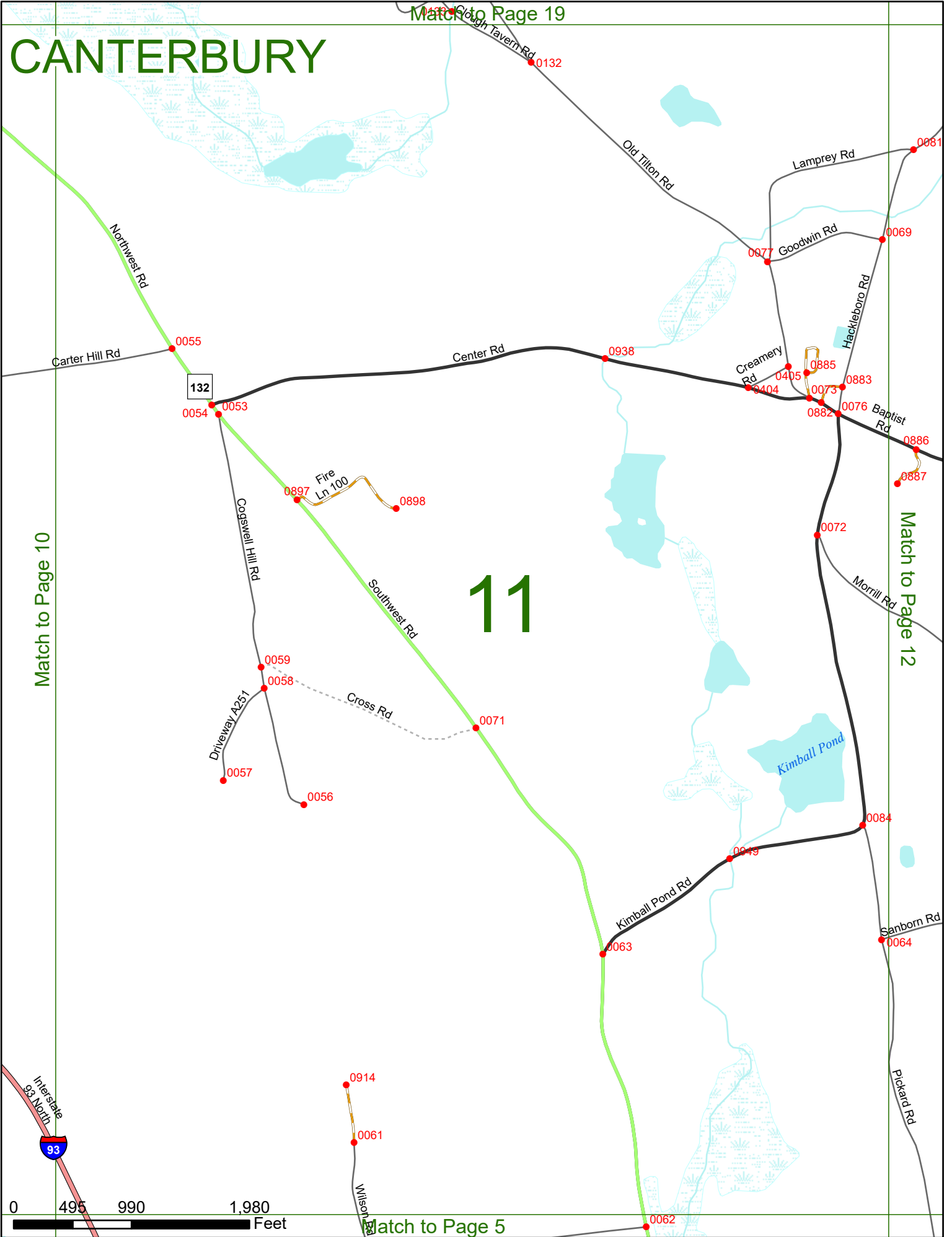
Match to Page 19

Match to Page 10

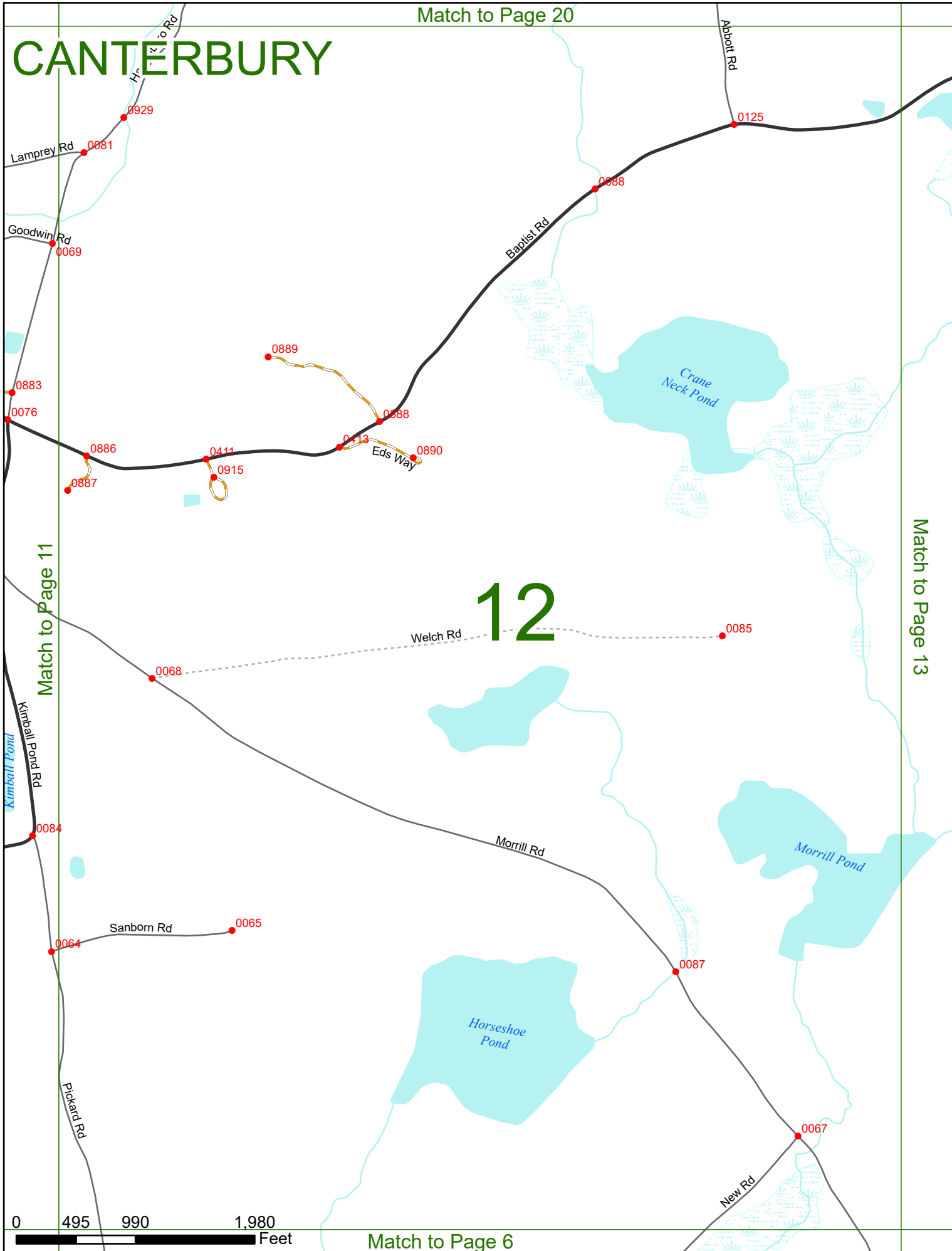
Match to Page 12

11

Match to Page 5



CANTERBURY



Match to Page 11

Match to Page 13

12

0 495 990 1,980 Feet

Match to Page 6

CANTERBURY

Match to Page 21

13

Match to Page 12

Match to Page 14

Match to Page 7

Morrill Pond

Spender Pond

Padula Rd

Whitney Hill Rd

Lovejoy Rd

Crough Pond Rd

Baptist Hill Rd

Baptist Rd

0900

0111

0105

0904

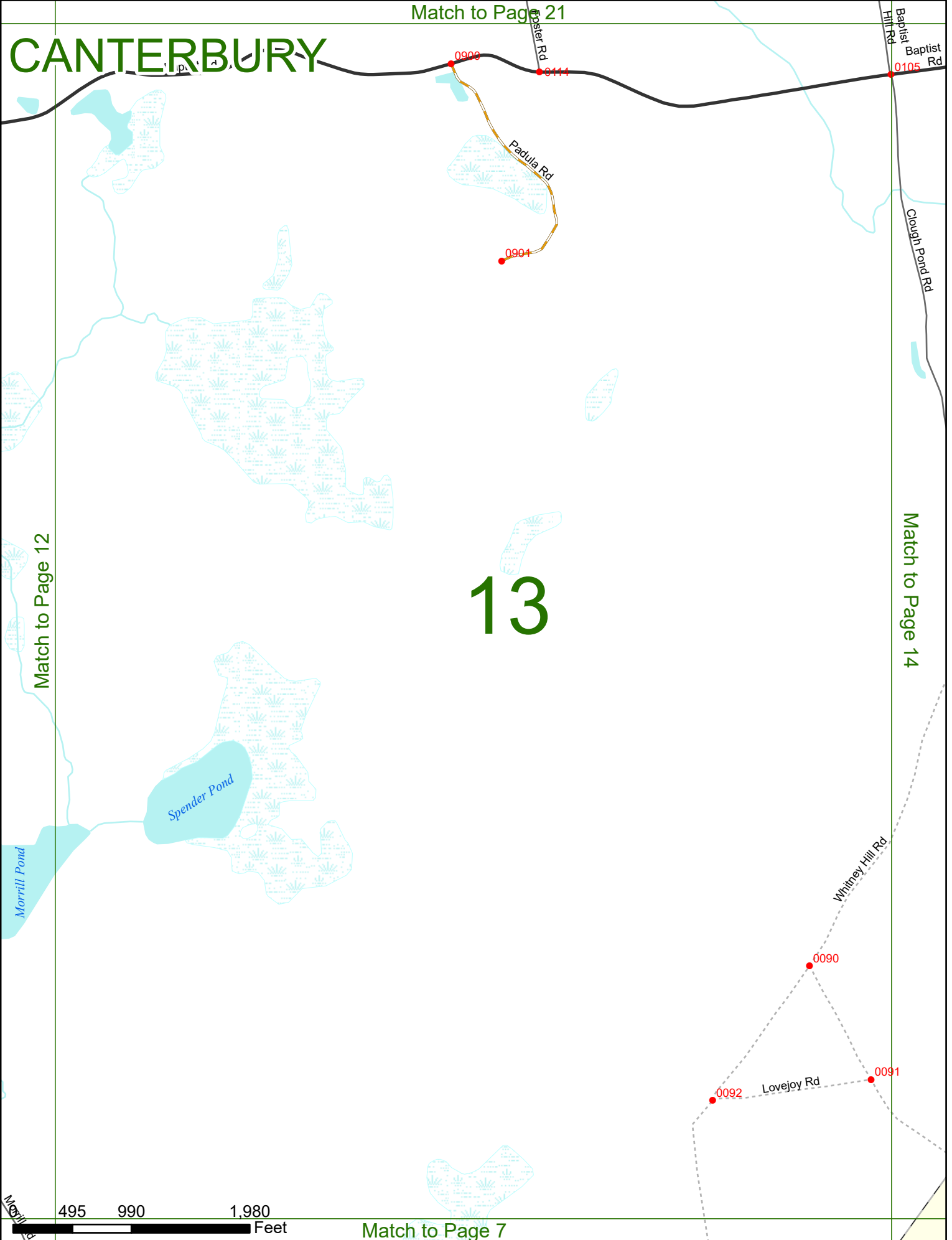
0090

0092

0091

495 990 1,980 Feet

Morrill



CANTERBURY

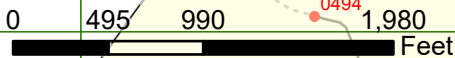
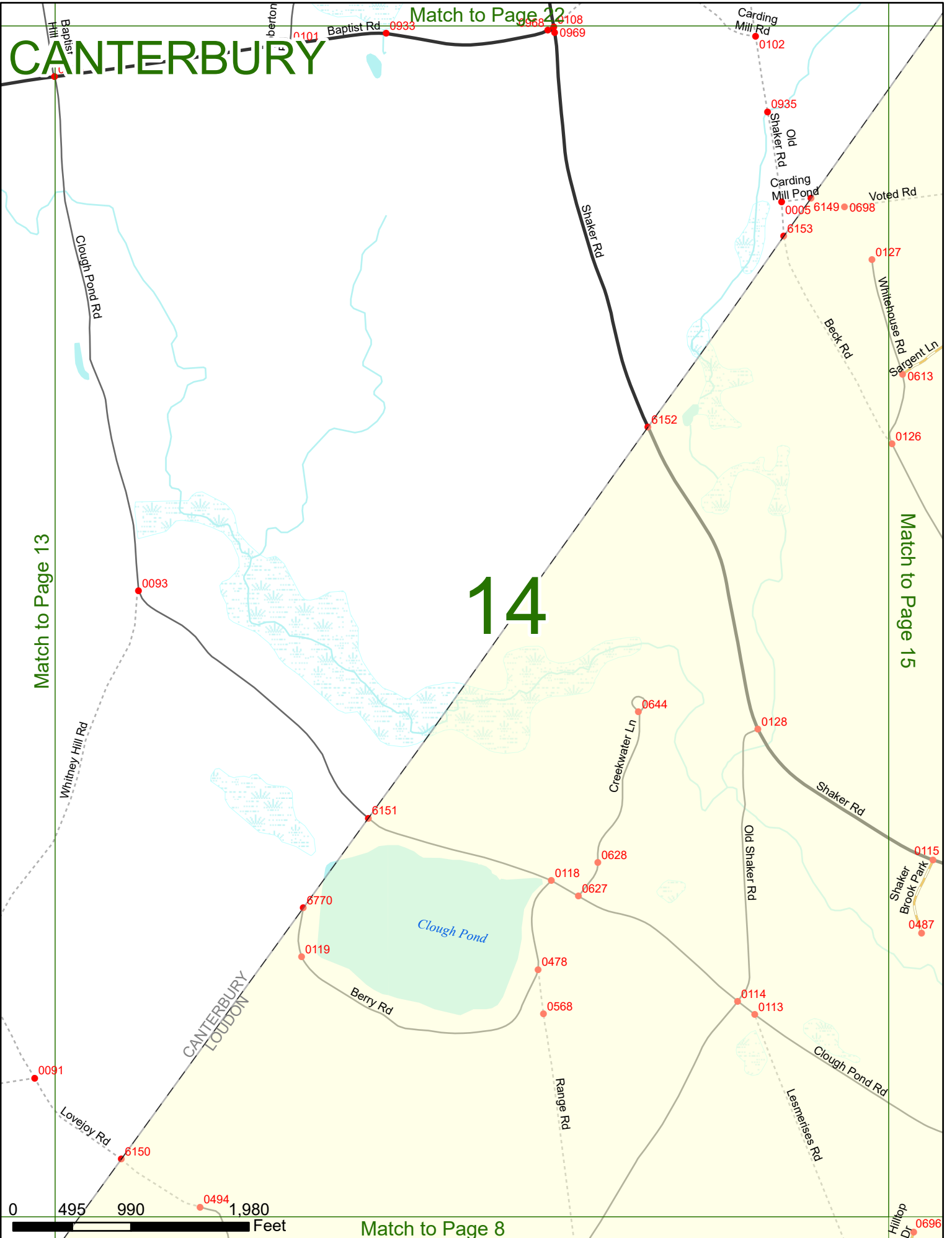
Match to Page 13

14

Match to Page 13

Match to Page 15

Match to Page 8




CANTERBURY

Match to Page 20

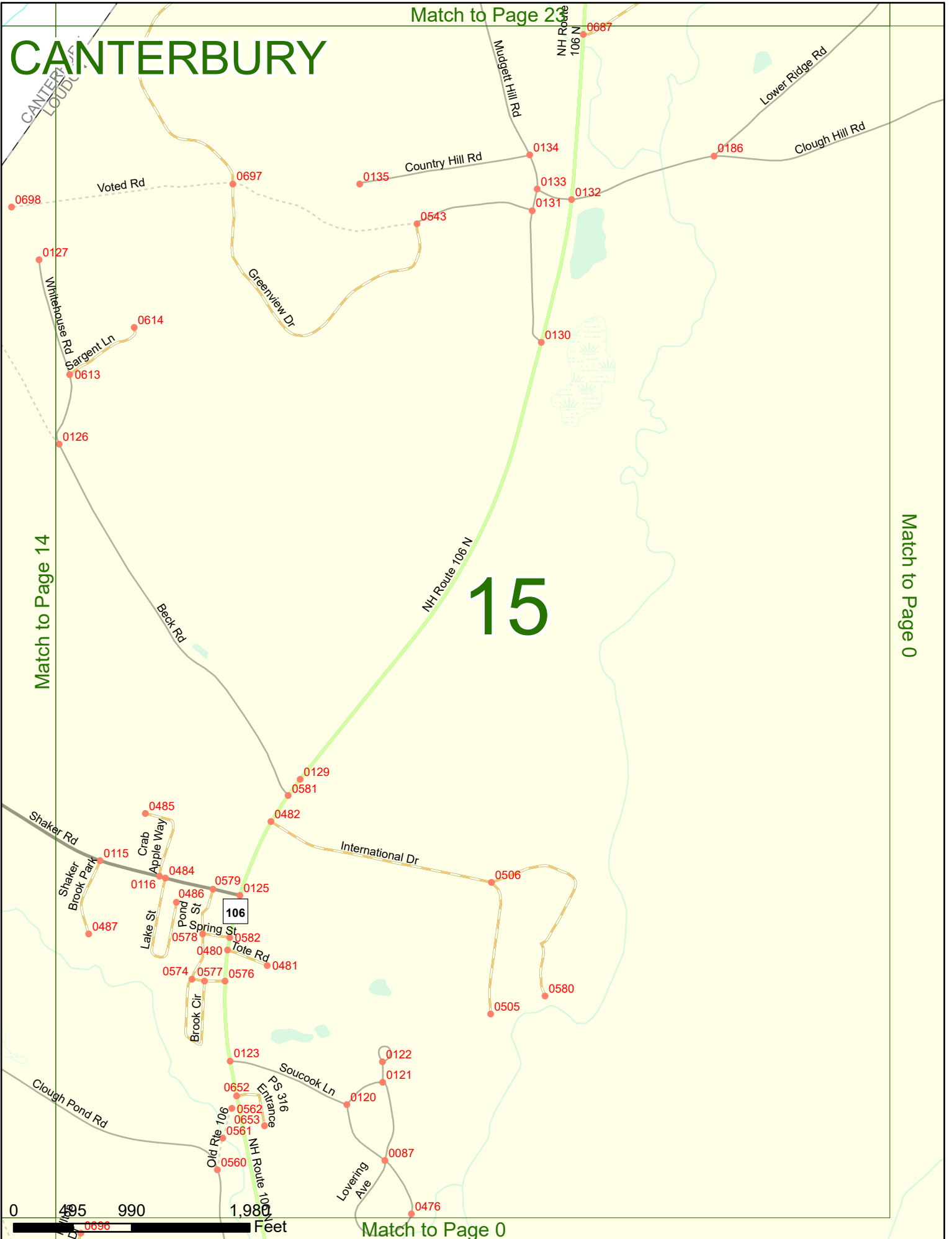
15

Match to Page 14

Match to Page 0



Match to Page 0



CANTERBURY

Match to Page 0

State Forest Nursery

16

Match to Page 0

Match to Page 17

Stirrup Iron Rd

NORTHFIELD
BOSCAWEN

3

Daniel Webster Hwy

Merrimack River

NORTHFIELD
CANTERBURY

CANTERBURY
BOSCAWEN

Old Still Rd

Cat Hole

Wastewater Treatment Access

Forest Ln

Eastmen Rd

0102

4

495 990 1,980 Feet

Match to Page 0

0121

0122

0316

1195

1295

0320

1328

1243

1244

0317

1262

3

1187

1201

1202

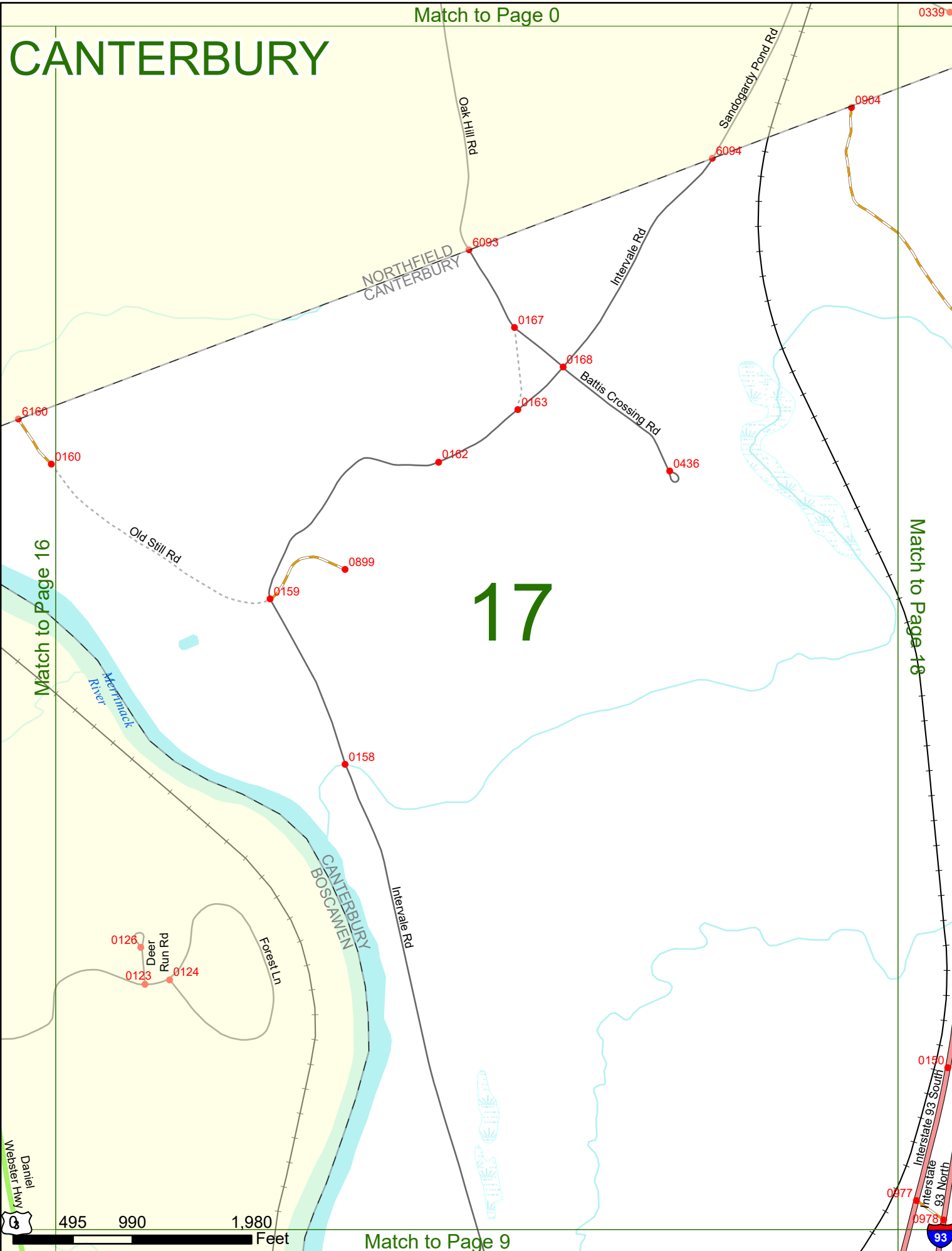
0139

6160

0160

CANTERBURY

17



Match to Page 16

Match to Page 18

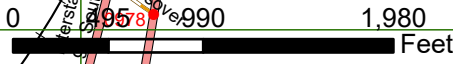
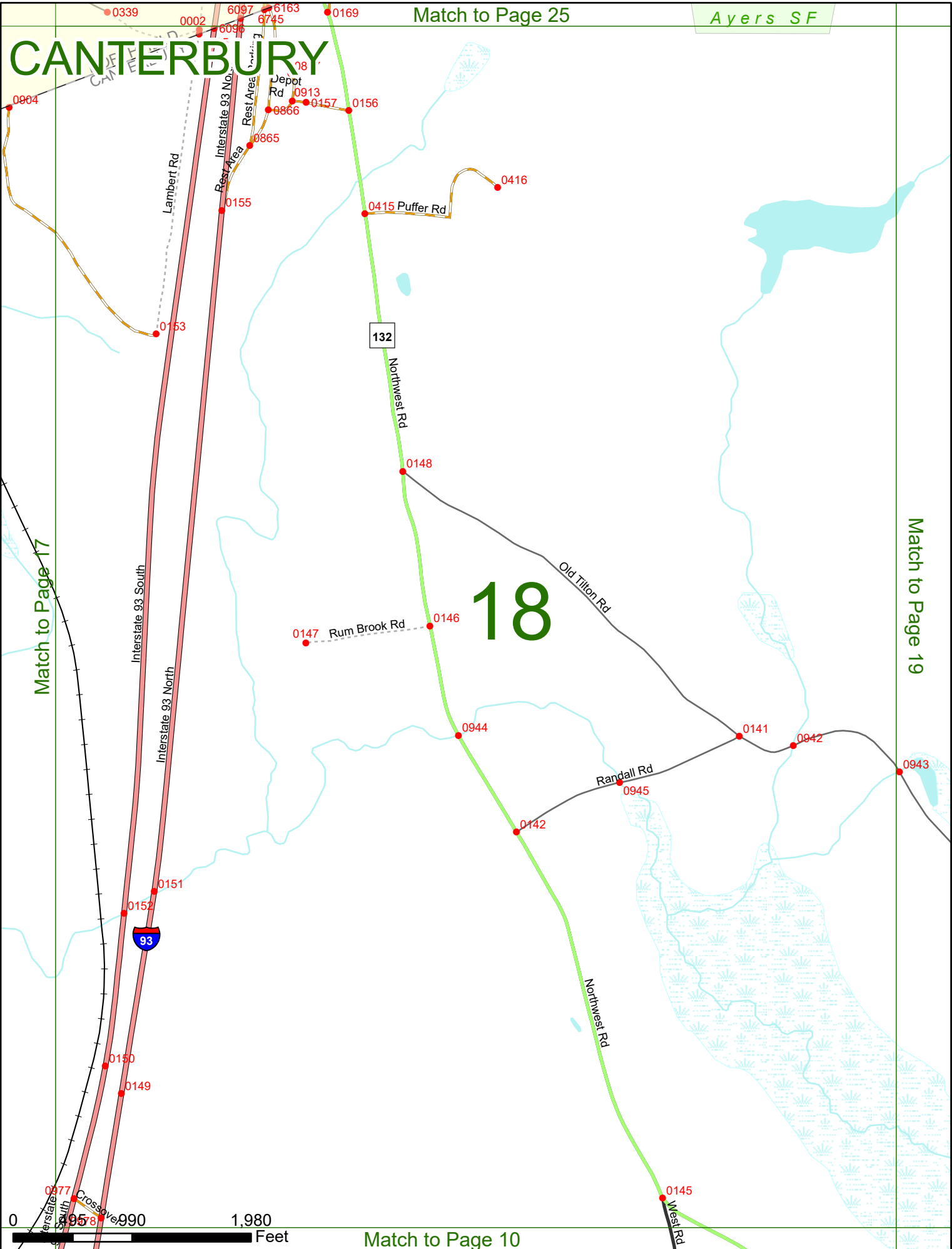


CANTERBURY

18

Match to Page 17

Match to Page 19



CANTERBURY

19

Match to Page 18

Match to Page 20

Borough Rd

Old Tilton Rd

Clough Tavern Rd

Morrill Pond

Orchard Rd



0943

0138

0137

0136

0950

0133

0131

CANTERBURY

20

Match to Page 19

Match to Page 21

Morrill Pond

0124

0947

0122

0131

0930

0931

0932

0127

0121

Abbott Rd

0951

Hackleboro Rd

Orchard Rd

Hackleboro Rd



Match to Page 12

Match to Page 28

CANTERBURY

Barrier Rd

Biar Bush Rd

Baptist Hill Rd

0116

0946

0118

0117

Hackleboro Rd 0955

0872

0873

0113

0111

0917

Shell Meeting House Rd

Match to Page 20

0119

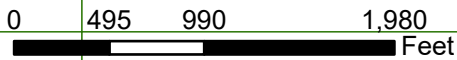
21

Match to Page 22

Foster Rd

Baptist Hill Rd

0112



Match to Page 13

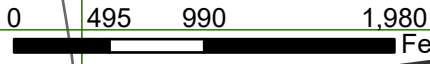
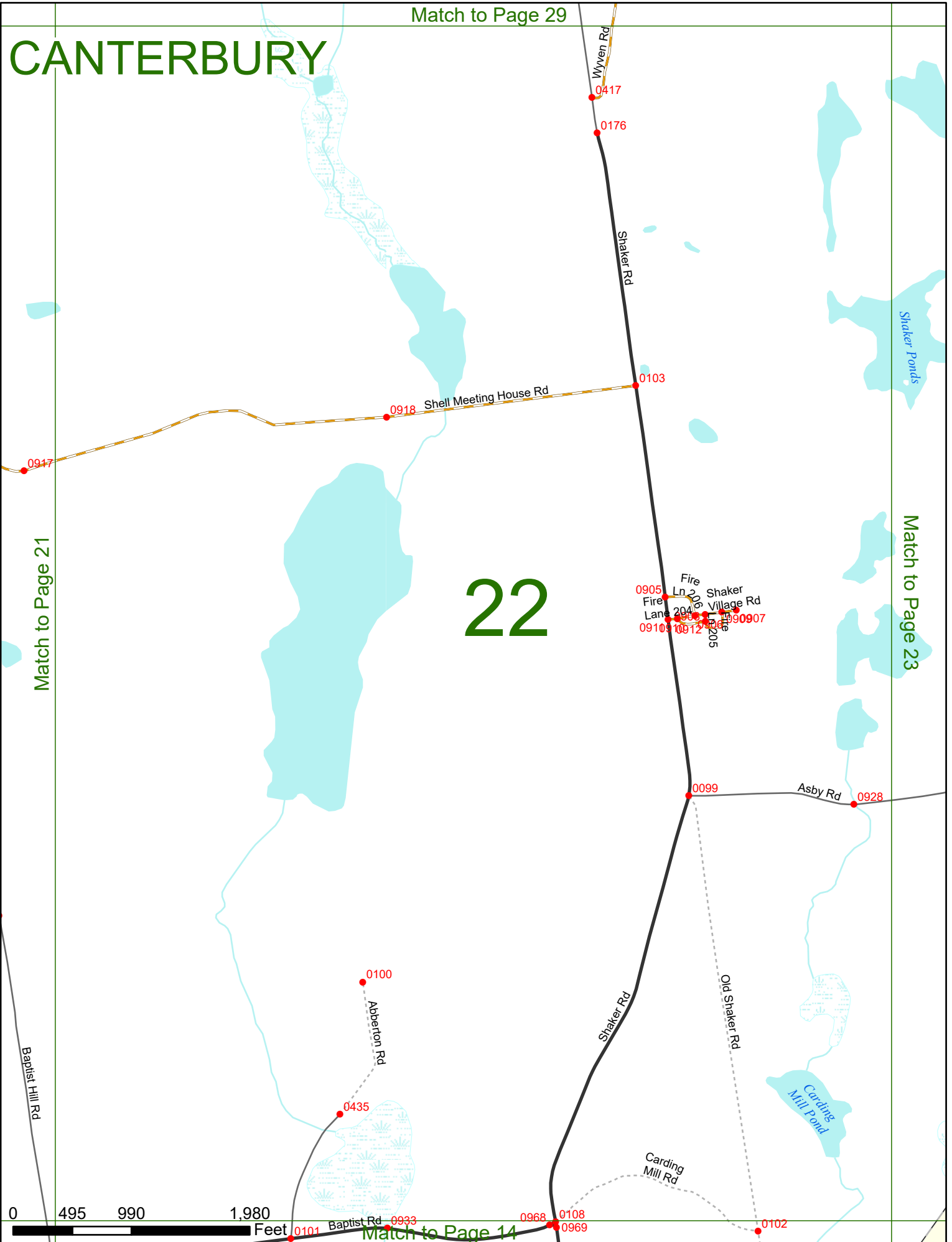
Match to Page 29

CANTERBURY

22

Match to Page 21

Match to Page 23



Match to Page 14

Match to Page 30

CANTERBURY

Shakers SF

6793

Gil Rogers Hwy

Shaker Ponds

NH Route 106

6157

0097

6156

0198

0096

23

Asby Rd

Match to Page 22

Match to Page 24

0098

0928

NH Route 106 N

0193

6154

0196

0195

Storrs Dr

0197

0194

0667

106

0192

Mudgett Hill Rd

0602

Gues Meadow Rd

Carding Mill Pond

Hollow Route Rd

0601

0181

0182

Greenview Dr 0544

0189

Gil Rogers Hwy

Lower Ridge Rd

0 495 990 1,980 Feet

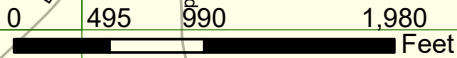
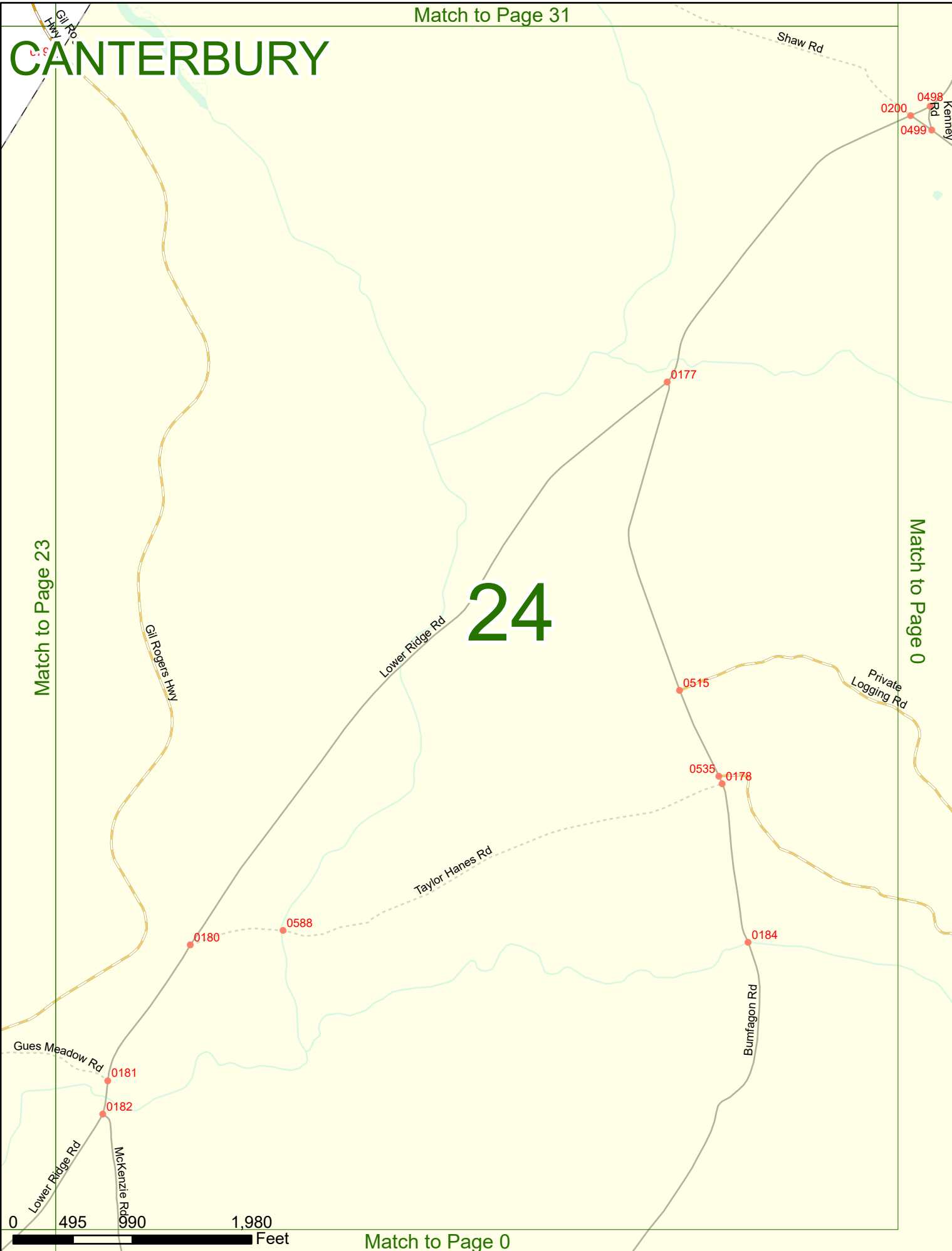
Match to Page 15

CANTERBURY

24

Match to Page 23

Match to Page 0

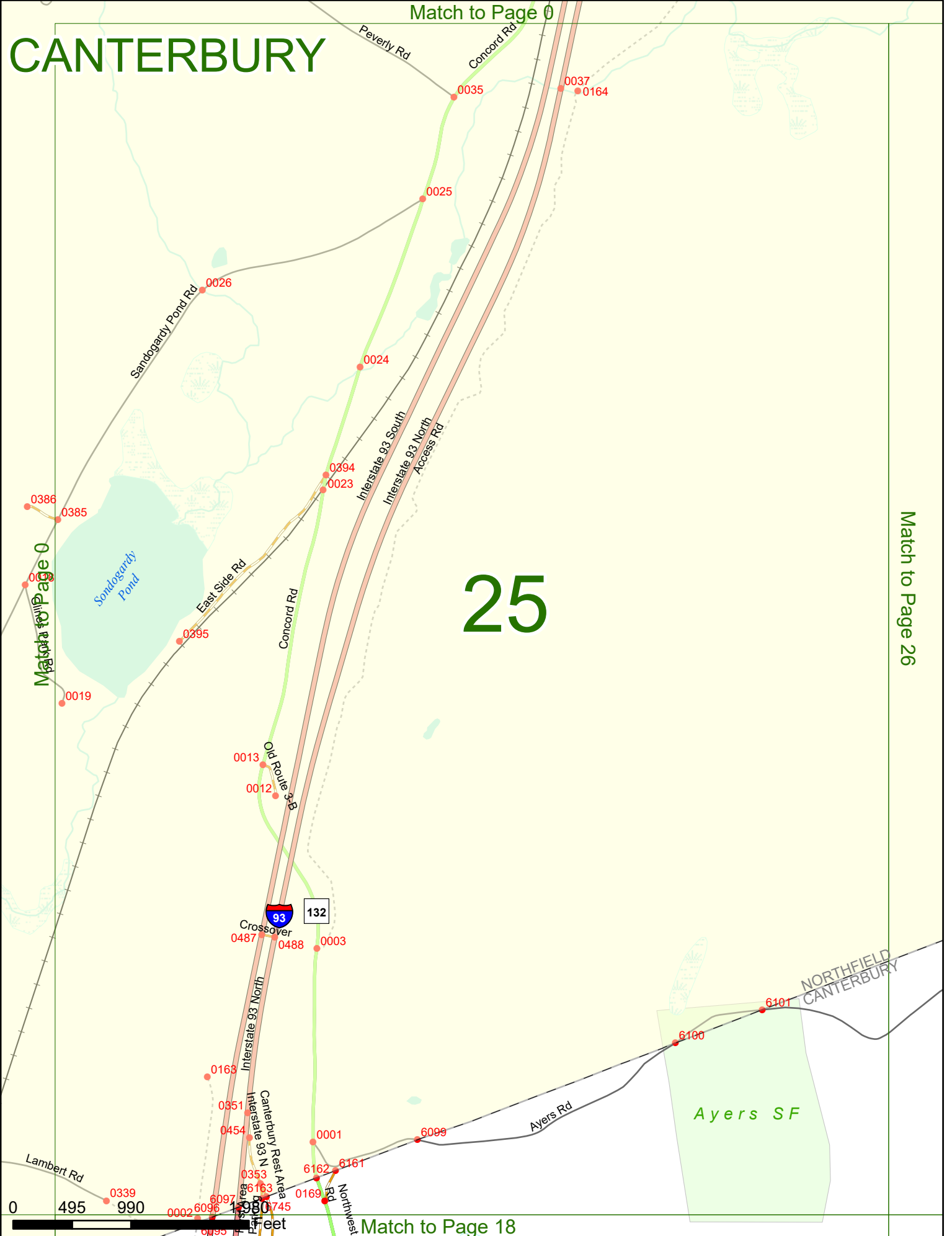


CANTERBURY

Match to Page 0

25

Match to Page 26



0 495 990 Feet

Match to Page 18

Ayers SF

NORTHFIELD
CANTERBURY

CANTERBURY

26

Match to Page 25

Match to Page 27

NORTHFIELD
CANTERBURY

Windfall Rd

Borough Rd

Ayers Rd

0340

6102

0438 0170


0941

0172

0420

0419

0173



Match to Page 19

CANTERBURY

NORTHFIELD
CANTERBURY

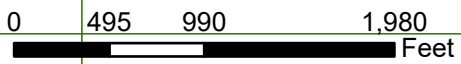
27

Match to Page 26

Match to Page 28

Forest Pond

0173



CANTERBURY

NORTHFIELD
CANTERBURY

Polly
Ham Rd
6103

Bear Hill Rd

28

Baptist Hill Rd
0934

Match to Page 29

0175

0871
0870

0174

Briar Bush Rd

0959

Barnett Hill



Match to Page 27

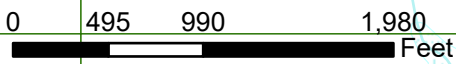
CANTERBURY

Match to Page 33

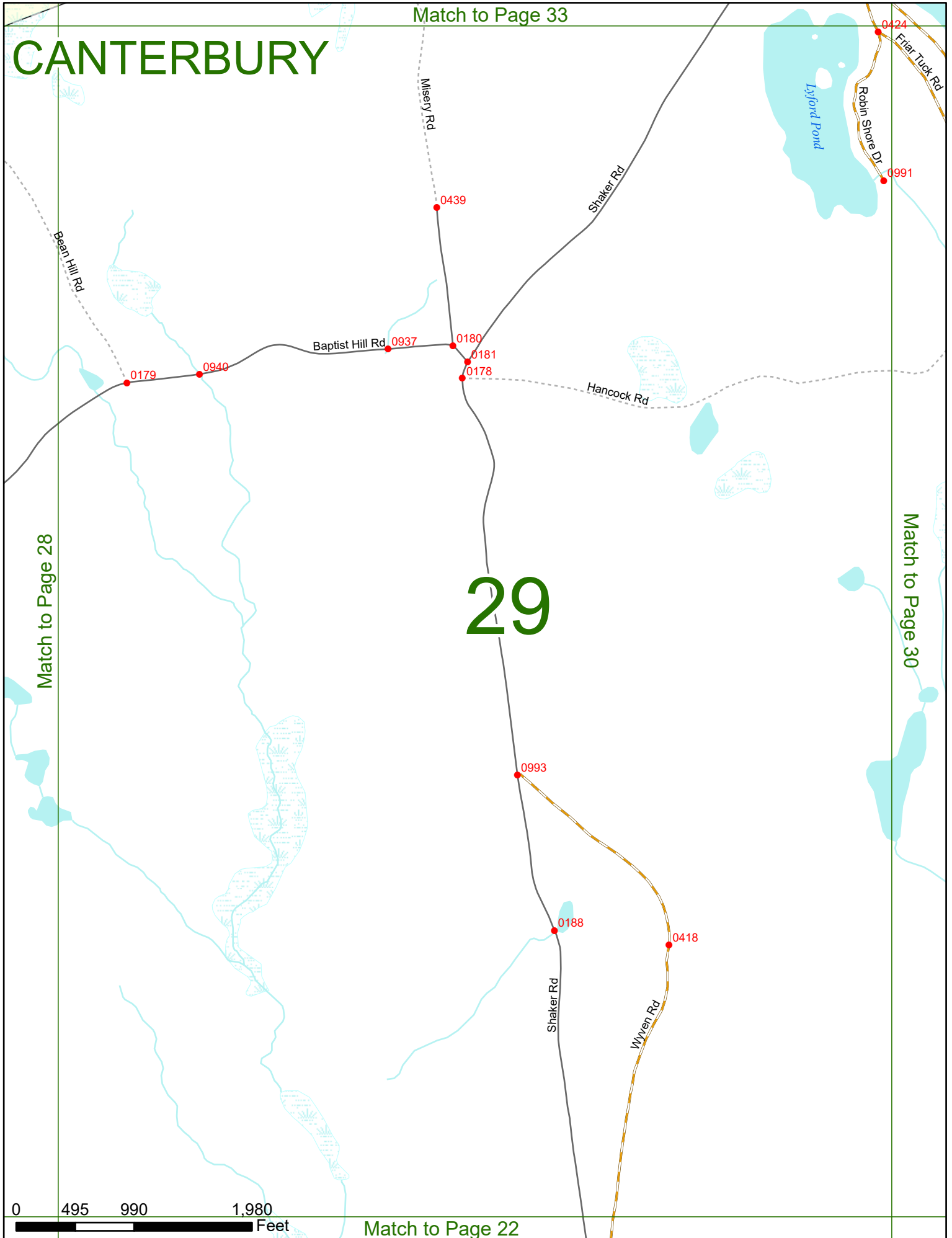
Match to Page 28

Match to Page 30

29



Match to Page 22

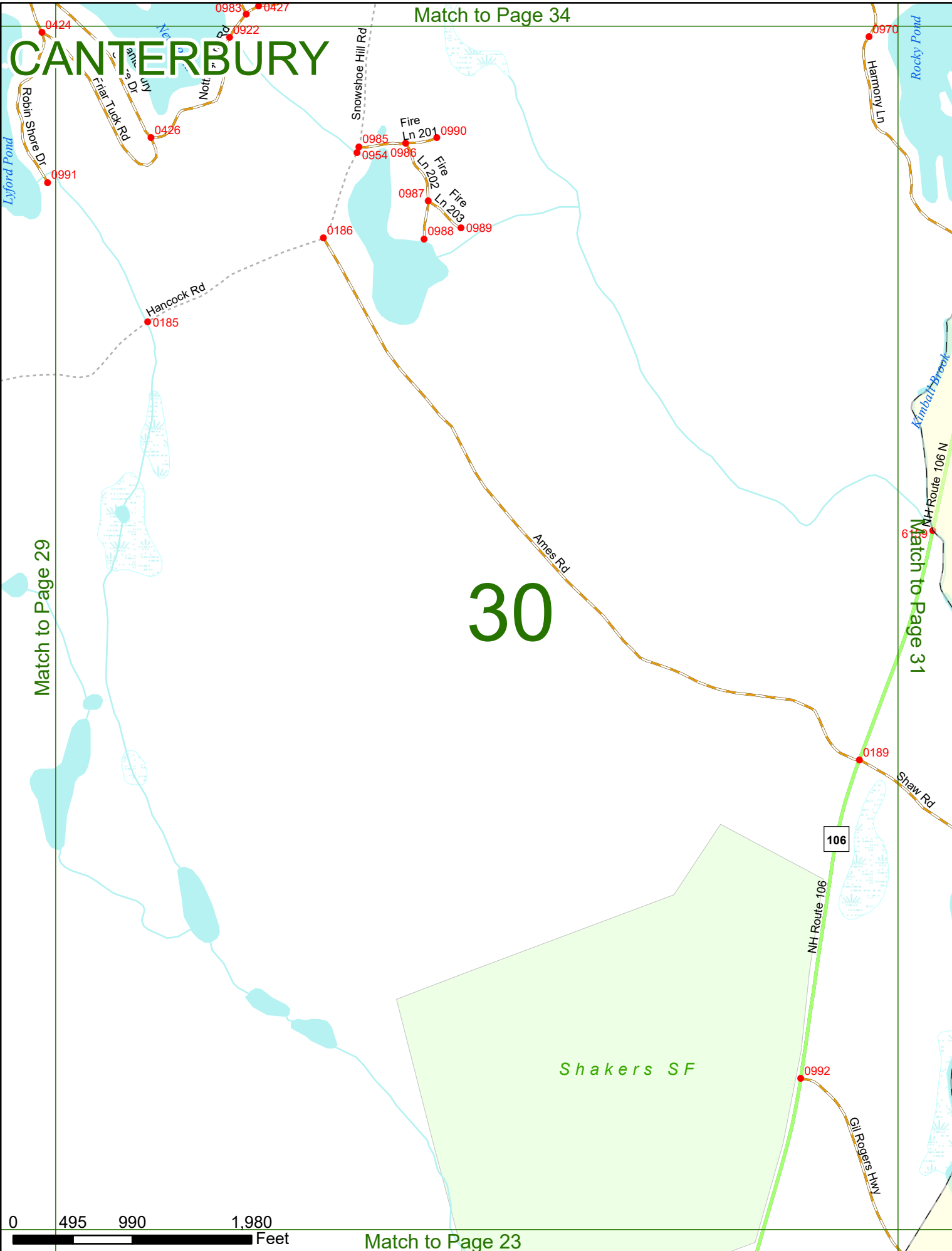


Match to Page 34

CANTERBURY

30

Shakers SF



Match to Page 29

Match to Page 31



Match to Page 23

Match to Page 35

CANTERBURY

0227

0970
Tomony Ln

0023 Buzzell Rd

0022
0021

Shellcamp Rd

Lakeshore Dr
0003

CANTERBURY
LOUDON

0206

6706
0488

NH Route 106 N

106

GILMANTON
LOUDON

Dow Rd

8300

Page Rd

Match to Page 0

Match to Page 30

6159

Loudon Ridge Rd

31

0203

Ames Rd
0189

6158

Kimball
Brook

Shaw Rd

0199

Gil Rogers Hwy

0 495 990 1,980 Feet

Match to Page 24


CANTERBURY

Match to Page 0

Match to Page 0

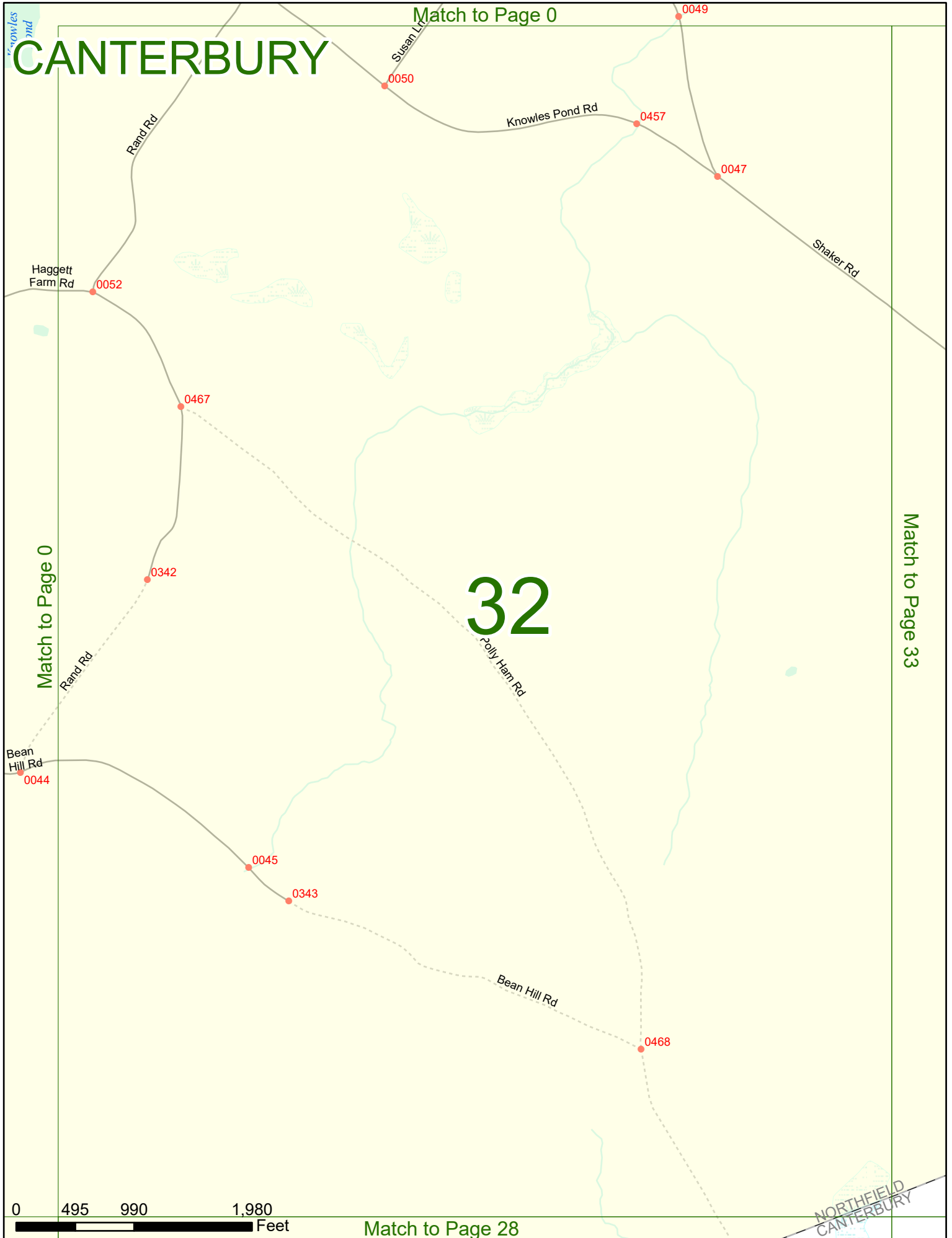
Match to Page 33

32



Match to Page 28

NORTHFIELD
CANTERBURY

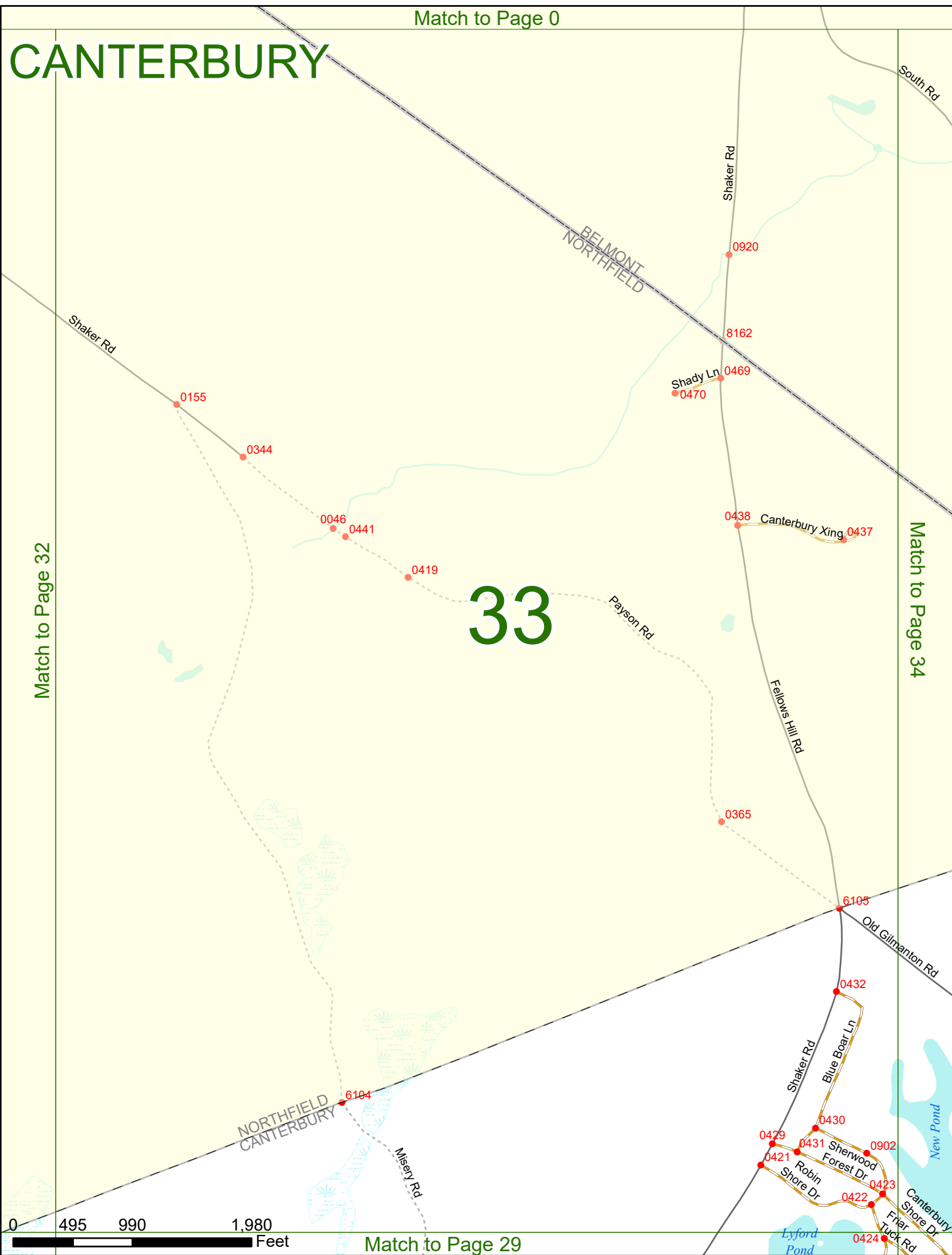


CANTERBURY

Match to Page 32

Match to Page 34

33



CANTERBURY

34

Stone Rd
0003106

Watson Rd
0005

0005

South Rd

0003

Clough Pond

Watson Rd
0001 0002

BELMONT
GILMANTON

Match to Page 35

0437

Match to Page 33

BELMONT
NORTHFIELD

6284

South Rd

NORTHFIELD
CANTERBURY

BELMONT
CANTERBURY

0016 0258
0597

8295

GILMANTON
CANTERBURY

Snowshoe Hill Rd

8801

Blue Boat Ln

0440 0428

Old Gilmanton Rd

0984

Canterbury Shore Dr
Fire Lane 200

0869 0920

0868

Nottingham Rd

0902

Sherwood Forest Dr

0422 0423

0495

990

New Pond

0983 0427

0827

1,980

0191

Harmony Ln

0970

Rocky Pond

0424 0 Feet

CANTERBURY

Match to Page 0

140 NH Route 140

BELMONT
GILMANTON

106

Mitchell Dr

35

Match to Page 0

Match to Page 34

NH Route 106

0450

0272

0027

0026

0029

Major Dr

Halimar Rd

Beechwood Dr

0025

Allens Mill Rd

Ridgewood Dr

0028

0030

South Rd

0018

Rocky Rd

0257

0256

0020

0024

Shellcamp Rd

0561

Skelley
Manor Rd

0562

Leatherstocking Ln

0034

Moccasin
Path

02

Burzell
Rd

0022

Dow
Rd

0023

Stony Pt

0254

0255

Starfish Ln

0451

0452

Rocky Pond

8801

Omomy Ln

495

990

9801

Feet

Match to Page 31

