



Maps and data sets are not guaranteed to be free from errors and omissions. Data is in a constant state of update and correction by various groups and agencies. Information displayed on this map is the best available at the time of publication.

2025 Nodal Reference Bookmap

LEGEND



NHDOT will accept crash locations based on the State of NH Uniform Police Traffic Accident Report.

Crash occurred on:

Option 1 Street Address
 123 Main Street

Option 2 Route No and/or Distance from NESW Intesecting Road, Bridge,
 Street name Intersecting Street Town/County line
 Main Street 500 E Oak Street

Option 3 First Node Distance from First Node Second Node
 515 212 632

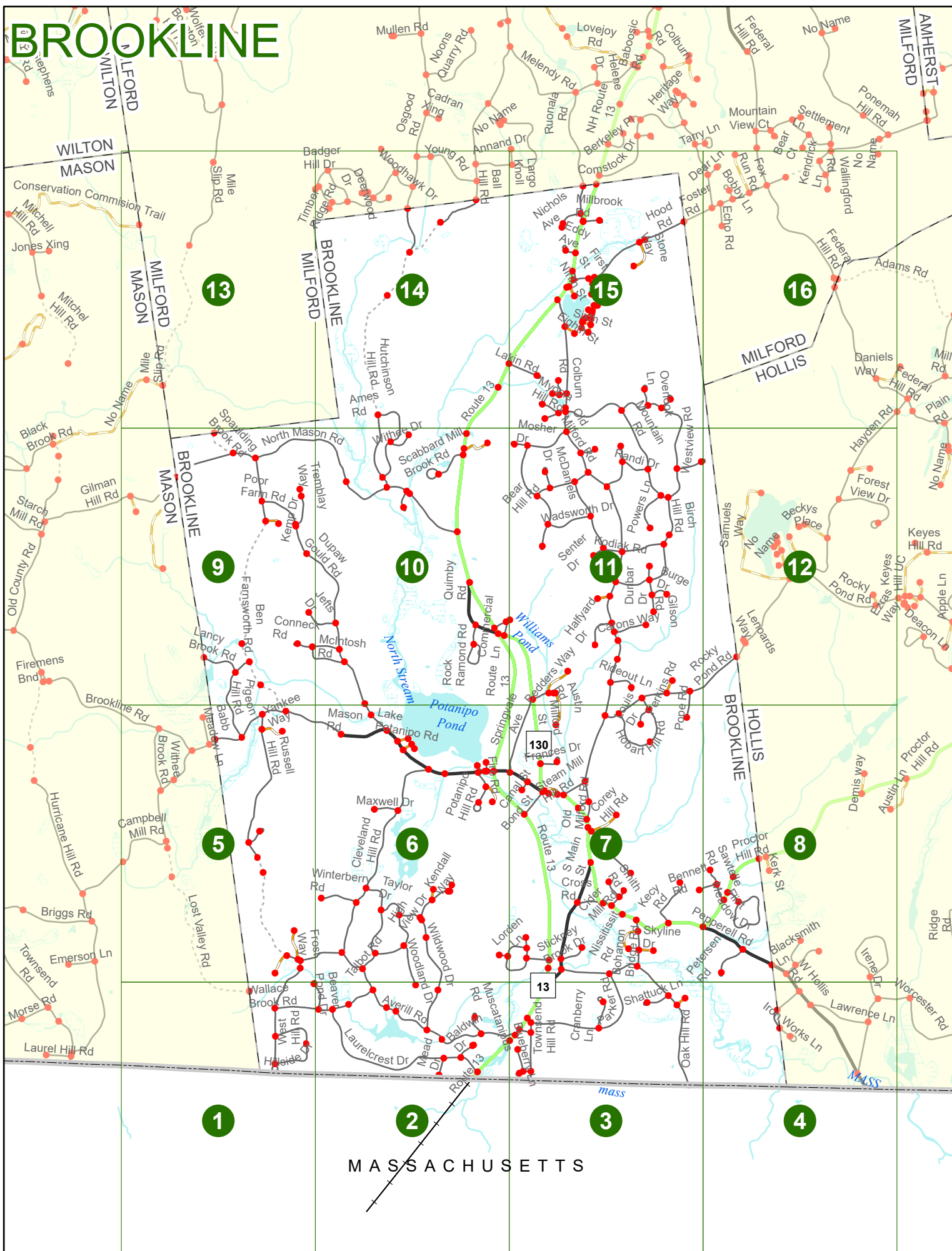
Option 4 Route No and/or Mile Marker on Interstate Only NESW Mile (Marker)
 Street name
 189S 700 feet S 36.8

Option 3 – Example

Street Name Loudon Road
First Node 803
Distance from First Node 318 Ft
Second Node 813



BROOKLINE



MASSACHUSETTS

BROOKLINE

Match to Page 5

Lost Valley Rd 6624

BROOKLINE
MASON

0309 Wallace Brook Rd 0310

0311
Sageater Pond Dr

0307

0308
Hillside Dr

West Hill Rd
0306

1

Match to Page 0

Match to Page 2

M A S S A C H U S E T T S

0 495 990 1,980 Feet

Match to Page 0

BROOKLINE

Match to Page 6

Hillside Dr

0311

0310

0312

0392

0313

Averill Rd

0397

0399

0403

0521

Wildwood Dr

0515

0021

032

Muscataquippus Rd

0320

Trout Pond

Averill Rd

0015

0014

0017

0481

0009

Laurelcrest Dr

0508

Mead Dr

0509

Baldwin Dr

0504

0518

0503

0319

8439

13

Route 13

Pierce Pond

Match to Page 1

Match to Page 3

2

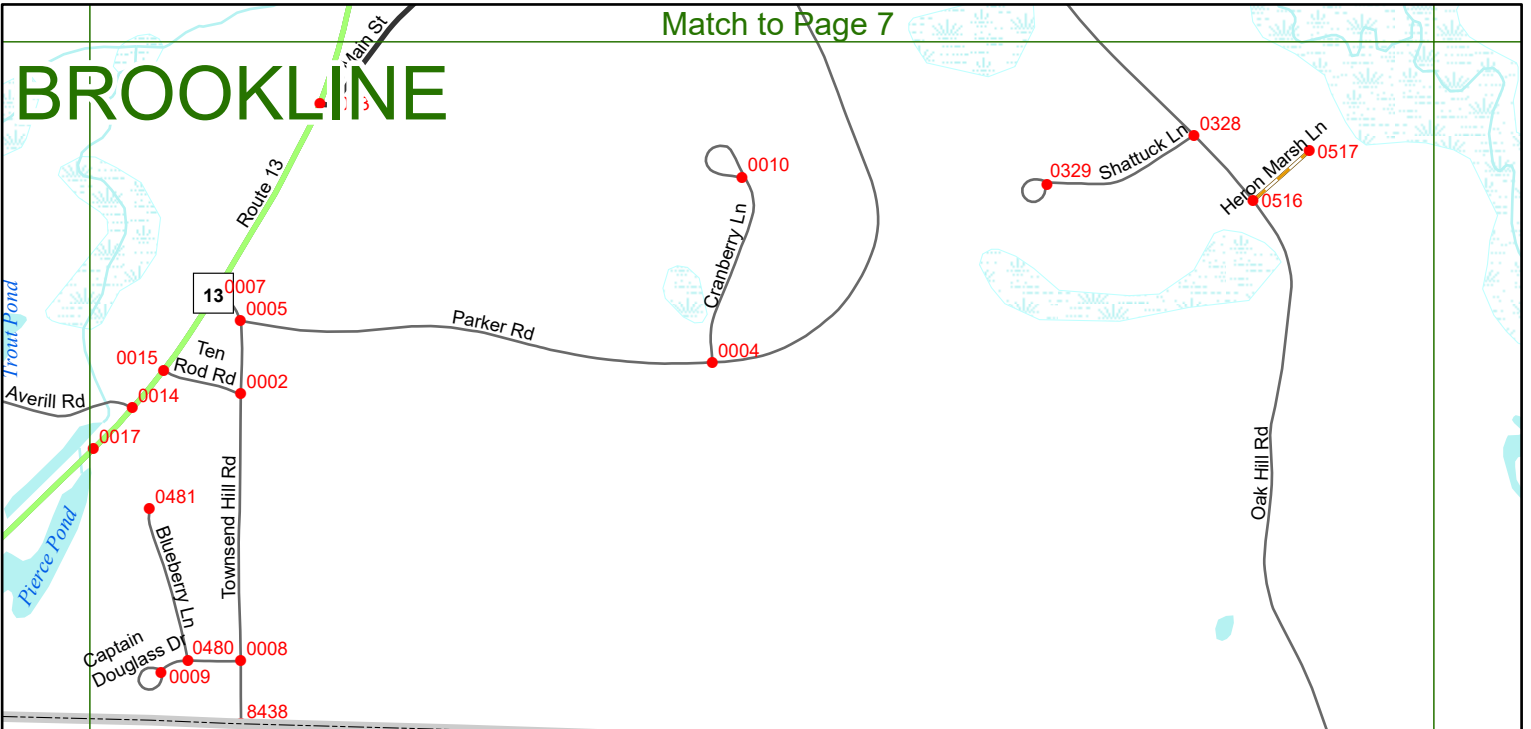
MASSACHUSETTS

0 495 990 1,980 Feet

Match to Page 0

BROOKLINE

Match to Page 7




Match to Page 2

Match to Page 4

3

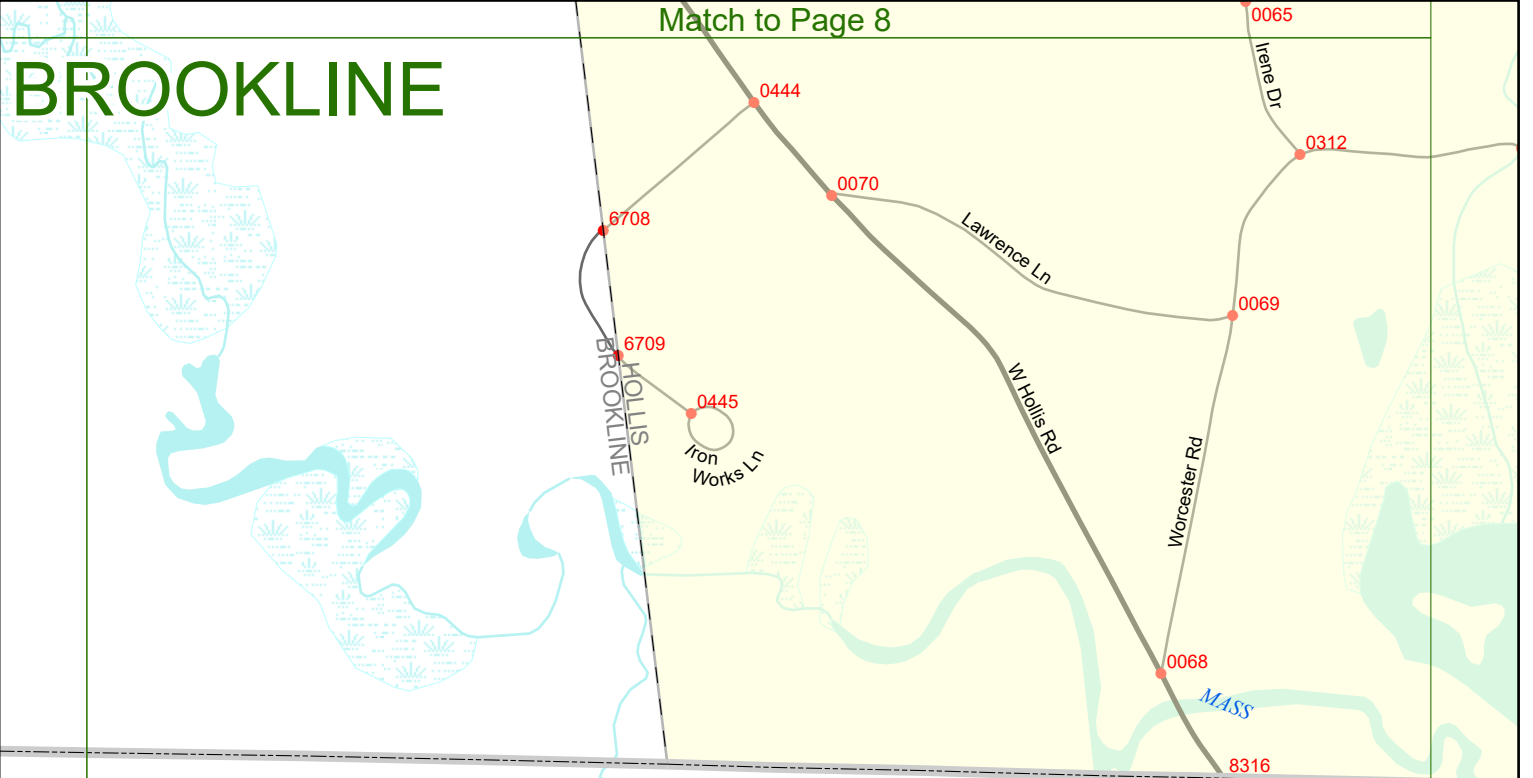
MASSACHUSETTS



Match to Page 0

BROOKLINE

Match to Page 8

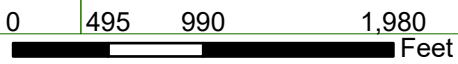


Match to Page 3

Match to Page 0

4

MASSACHUSETTS



Match to Page 0


BROOKLINE

Match to Page 9

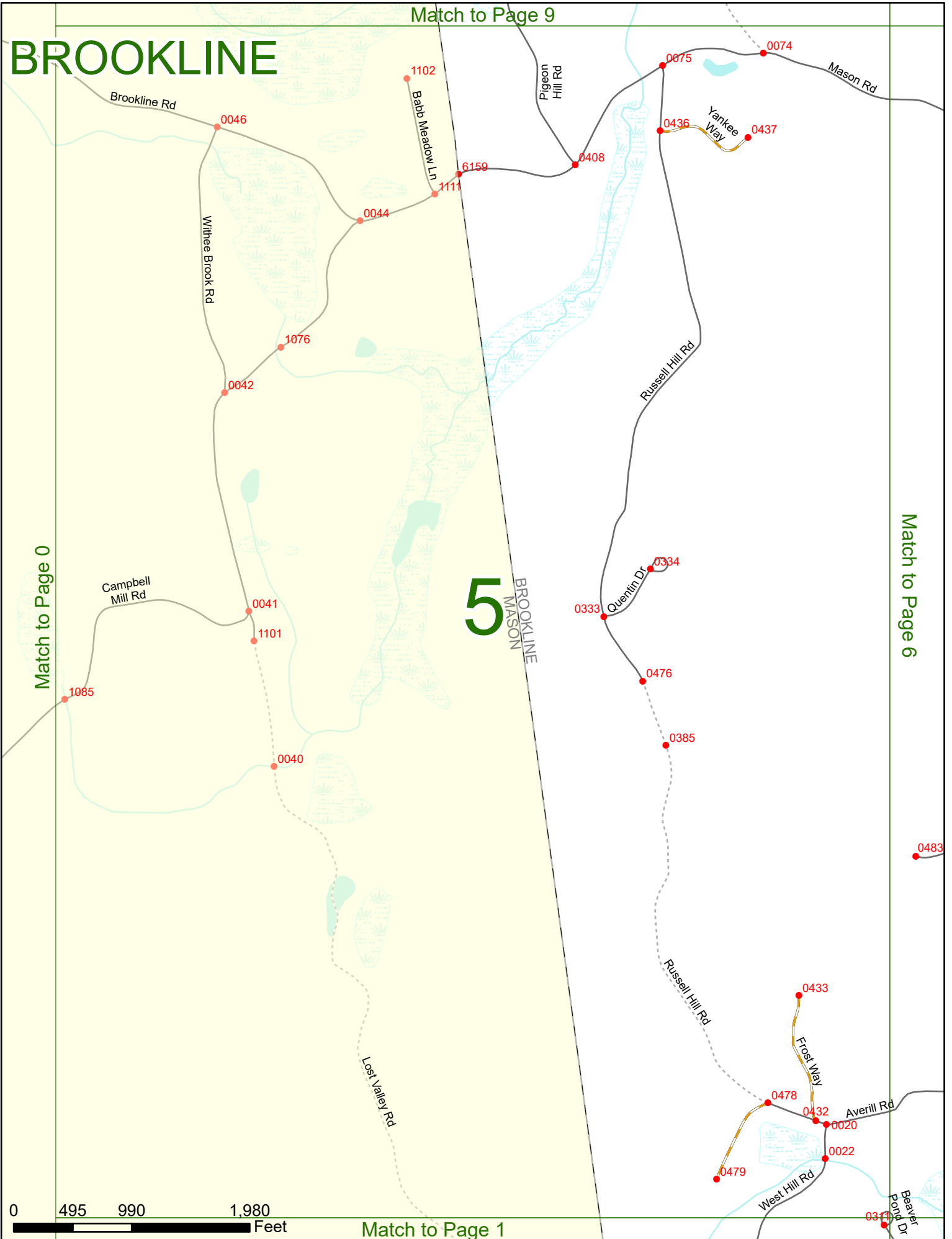
Match to Page 0

Match to Page 6

5
BROOKLINE
MASON



Match to Page 1



BROOKLINE

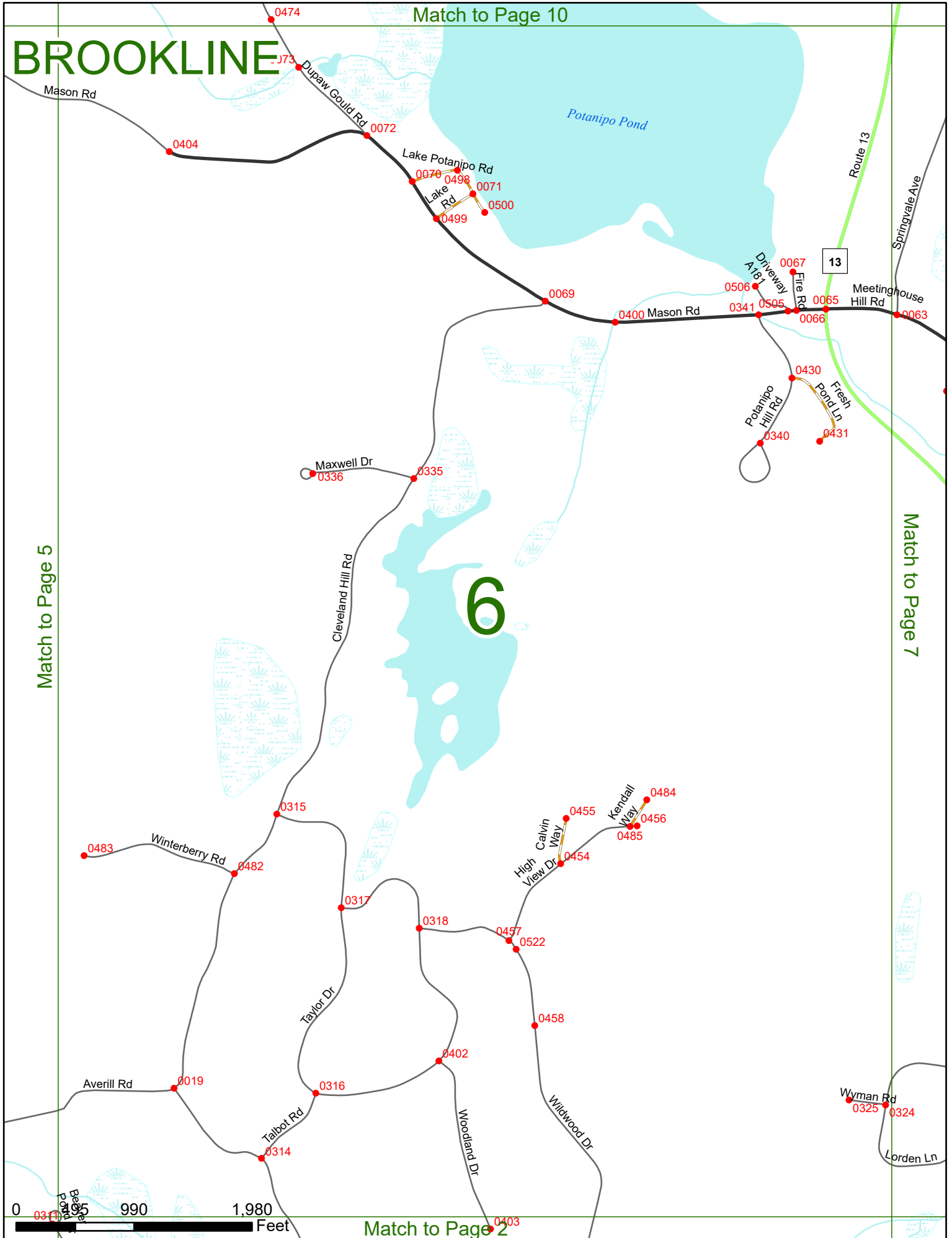
Match to Page 10

Match to Page 5

Match to Page 7

6

Match to Page 2

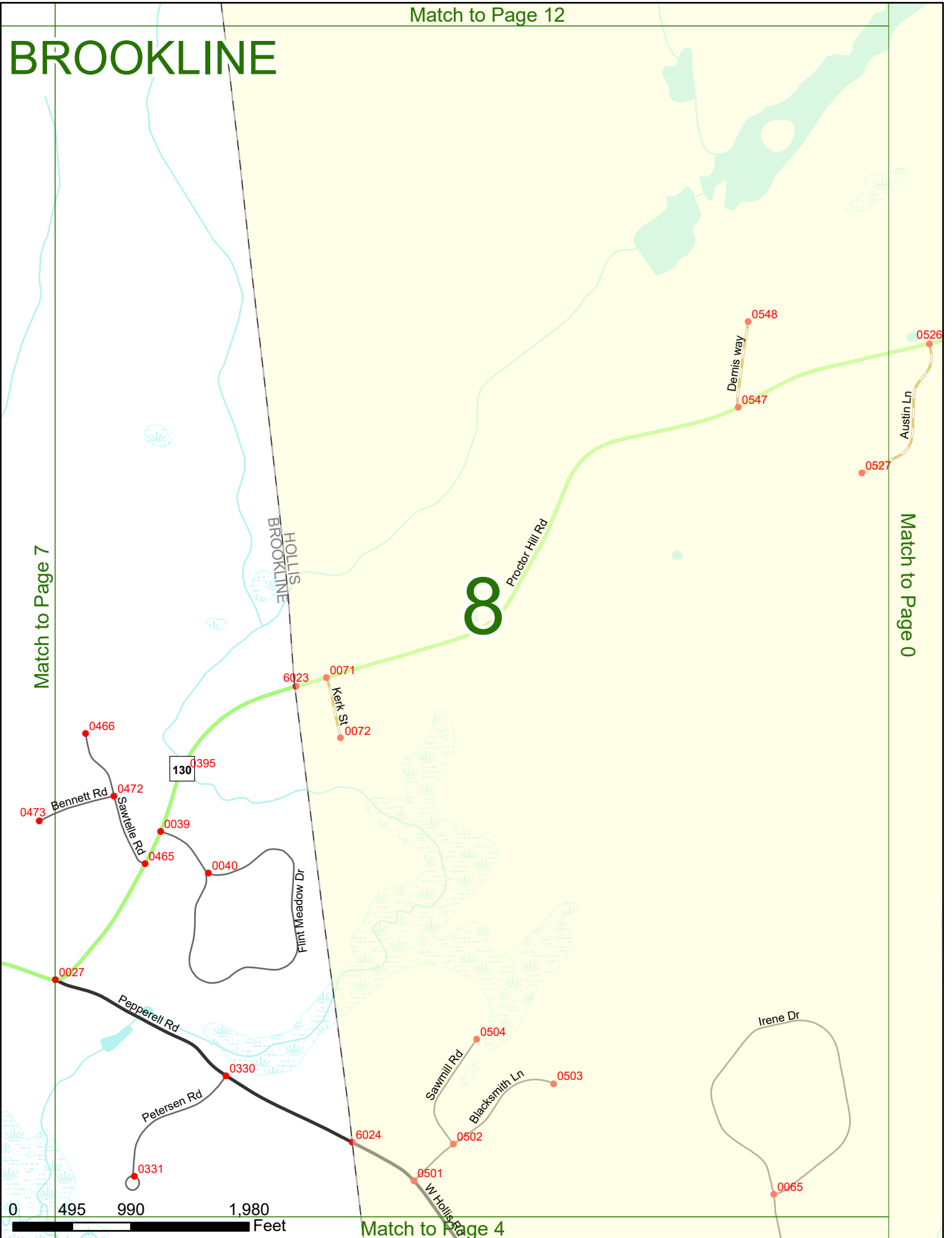


BROOKLINE

Match to Page 7

Match to Page 0

8



BROOKLINE

Match to Page 13

MILFORD
BROOKLINE

North Mason Rd

6030

Spaulding
Brook Rd

0128

0123

0494

Countryside Dr
0495

0158

Gilman Hill Rd
0123

1105

1106

0489

0488

New York
Kemp Dr

0122

Poor Farm Rd

0513

Barber
Way

0514

0486

0487

Uncle
Papaw Gould Rd

0386

Match to Page 0

Match to Page 10

9

BROOKLINE
MASON

Ben Farnsworth Rd

0411

Jeris Dr

Conneck
Rd

0342

0339

Martin
Rosh Rd

0407

Lancy Brook Rd


0078

0409

0406

Pigeon
Hill Rd

0077



Match to Page 5

Mason Rd

BROOKLINE

Match to Page 14

Mosher Dr
0416

Captain
Seaver Rd

Match to Page 11

Milford St
130

10

Kemp Dr

Match to Page 9

0385

0411
Jettis Dr

Dupaw Gould Rd

0410

0339
Conneck Rd

0338

McIntosh Rd

0337

Hutchinson Hill Rd

0519

0520
Withee Dr

Ames Rd

0501

0121

0346
0120
0347
South Spaulding Brook Rd

0348
0349
Scabboard Mill Brook Rd

Route 13
13

0118

Quimby Rd

0080

0081

0343
Rock Ramond Rd

0490

0079

0492

0491
0493
Commercial Ln

130

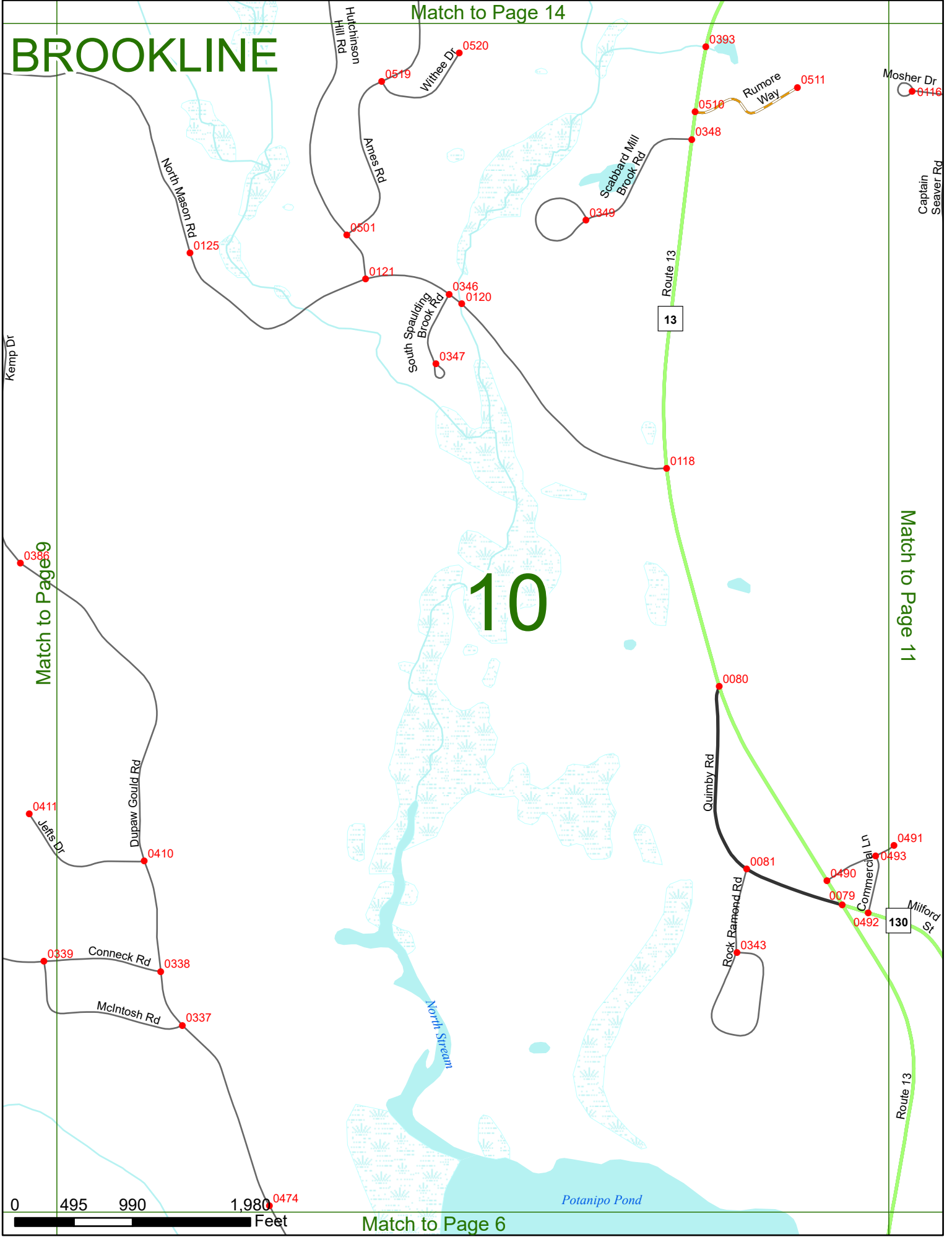
Milford St

Route 13

0 495 990 1,980 0474
Feet

Match to Page 6

Potanipo Pond



BROOKLINE

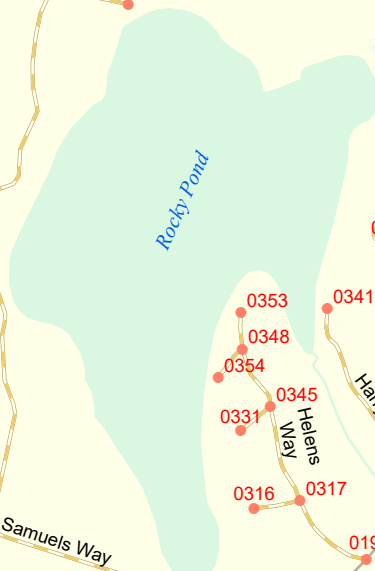
Hollis Ln 0998

Hayden Rd

0342

0343

0339



0193

Forest View Dr

0195



0553
0555 Beckys Place

0554

0353

0341

0348

0354

0345

0331

0316

0317

01

0192

0318

0532

0340

Samuels Way

12

Harrys Way

Rocky Pond Rd

Worcesters Millpond

0374

0373

0508

0560

0510

0500

0511

Ezras Way

Deacon Ln

0552

0551

6022

Lencards Way

Rocky Pond Rd

HOLLIS
BROOKLINE

Match to Page 11

Match to Page 0

0 495 990 1,980 Feet

Match to Page 8

Match to Page 0

BROOKLINE

Badger Hill Dr
Timber Ridge Rd
1189
1190

Mile Slip Rd
0466

Conservation Commision Trail
6701

1244

13

MILFORD
MASON


Mile Slip Rd

0125

6723

Match to Page 0

BROOKLINE
Match to Page 14



Match to Page 9

BROOKLINE

Match to Page 0

Match to Page 15

Match to Page 13

14

Match to Page 10

BROOKLINE
MILFORD

1190 1189 1109
Deermod Dr
1191 1108 1134 1129 1130
Timber Ridge Rd
Foxmoor Cir
Greystone Pl

1090

Woodhawk Dr

1071 1091 1126
0048 1071
Young Rd
Annand Dr
1125

1131

Osgood Rd

1089

1091

Annand Dr

0047

1132

1129

1130

6028

1192

Ball Hill Rd

0523

0152

Hutchinson Hill Rd

0130

0129

Lakin Rd


0401

13

Route 13

0502

Ames Rd



BROOKLINE

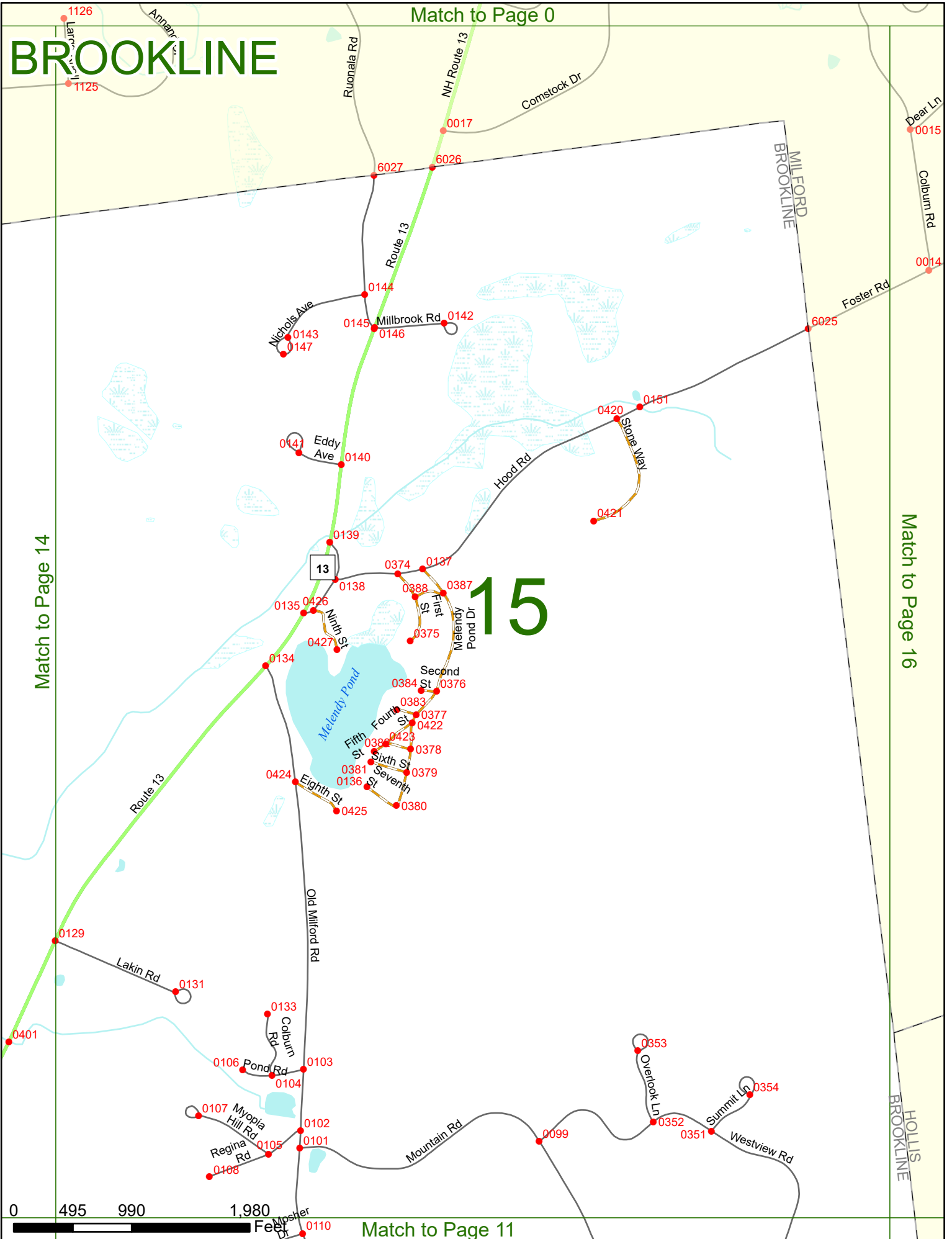
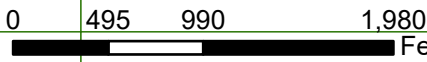
Match to Page 0

Match to Page 14

Match to Page 16

15

Match to Page 11



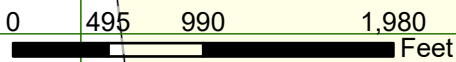
BROOKLINE

Match to Page 0

16

Match to Page 15

Match to Page 0



Match to Page 12

