

















Maps and data sets are not guaranteed to be free from errors and omissions. Data is in a constant state of update and correction by various groups and agencies. Information displayed on this map is the best available at the time of publication.

2025 Nodal Reference Bookmap

LEGEND

Divided Highway Limited Access	Turnpike Toll Road	U.S. Route	N.H. Route
			
State Roads (Carries NO Route Number)	Local Roads	Class 6 Roads (Not Maintained)	Private Roads
			
	State Line		Lakes & Ponds
	County Line		State Parks
	Town Line		National & State Forests
	Rivers & Streams		Reference Nodes

NHDOT will accept crash locations based on the State of NH Uniform Police Traffic Accident Report.

Crash occurred on:

Option 1 Street Address
 123 Main Street

Option 2 Route No and/or Distance from NESW Intesecting Road, Bridge,
 Street name Intersecting Street Town/County line
 Main Street 500 E Oak Street

Option 3 First Node Distance from First Node Second Node
 515 212 632

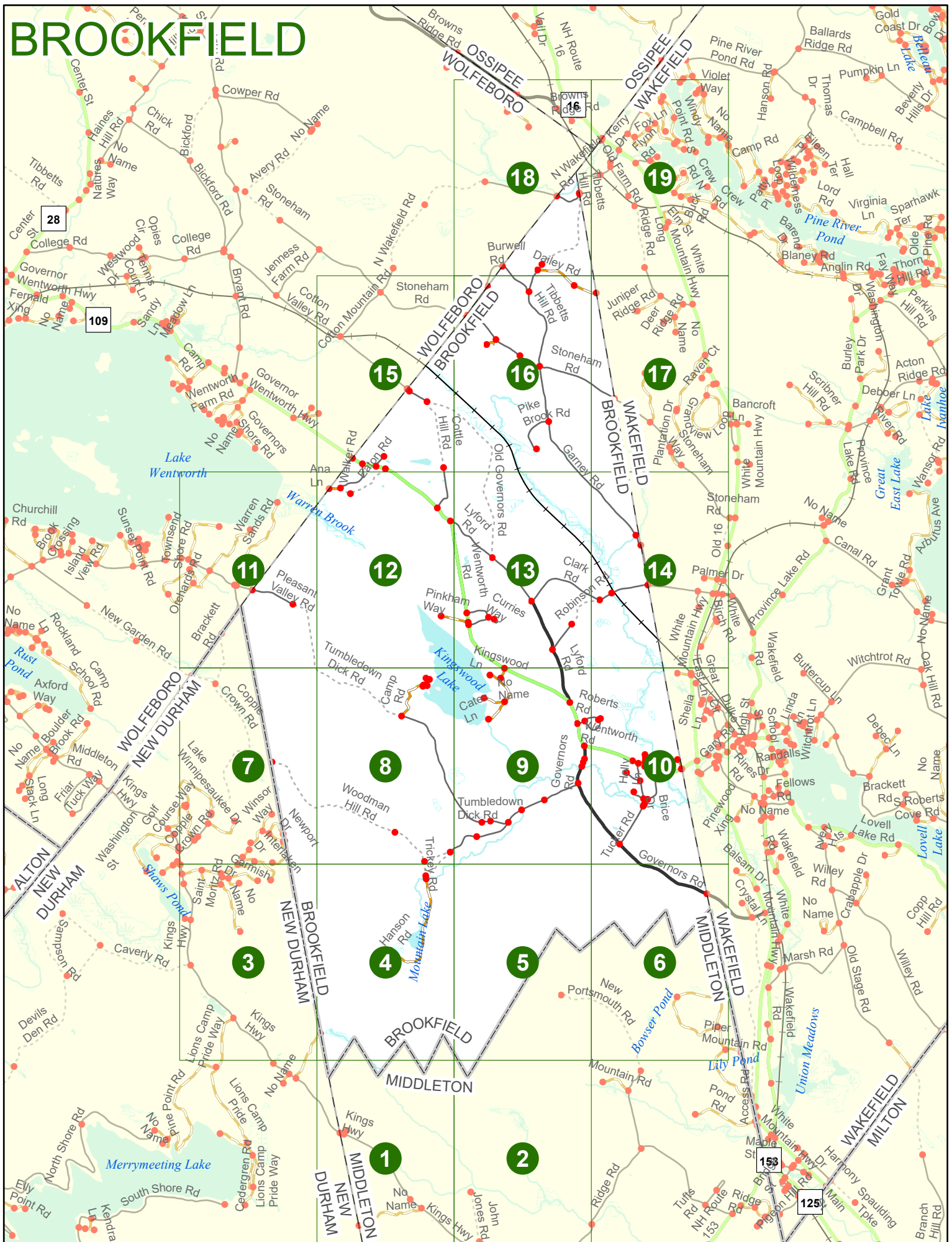
Option 4 Route No and/or Mile Marker on Interstate Only NESW Mile (Marker)
 Street name
 189S 700 feet S 36.8

Option 3 – Example

Street Name Loudon Road
First Node 803
Distance from First Node 318 Ft
Second Node 813



BROOKFIELD



BROOKFIELD

Match to Page 4

BROOKFIELD
MIDDLETON

Match to Page 0

Match to Page 2

6005
0301
0300

1

King's Hwy

MIDDLETON
NEW DURHAM

0098

0273

6424

0 495 990 1,980 Feet

Match to Page 0

BROOKFIELD

BROOKFIELD
PLETON

Match to Page 1

Match to Page 0

2

0119

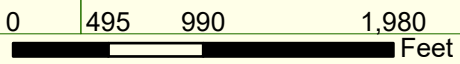
John Jones Rd

0082

0094

Kings Hwy

Ridge Rd



Match to Page 0

BROOKFIELD

Match to Page 7

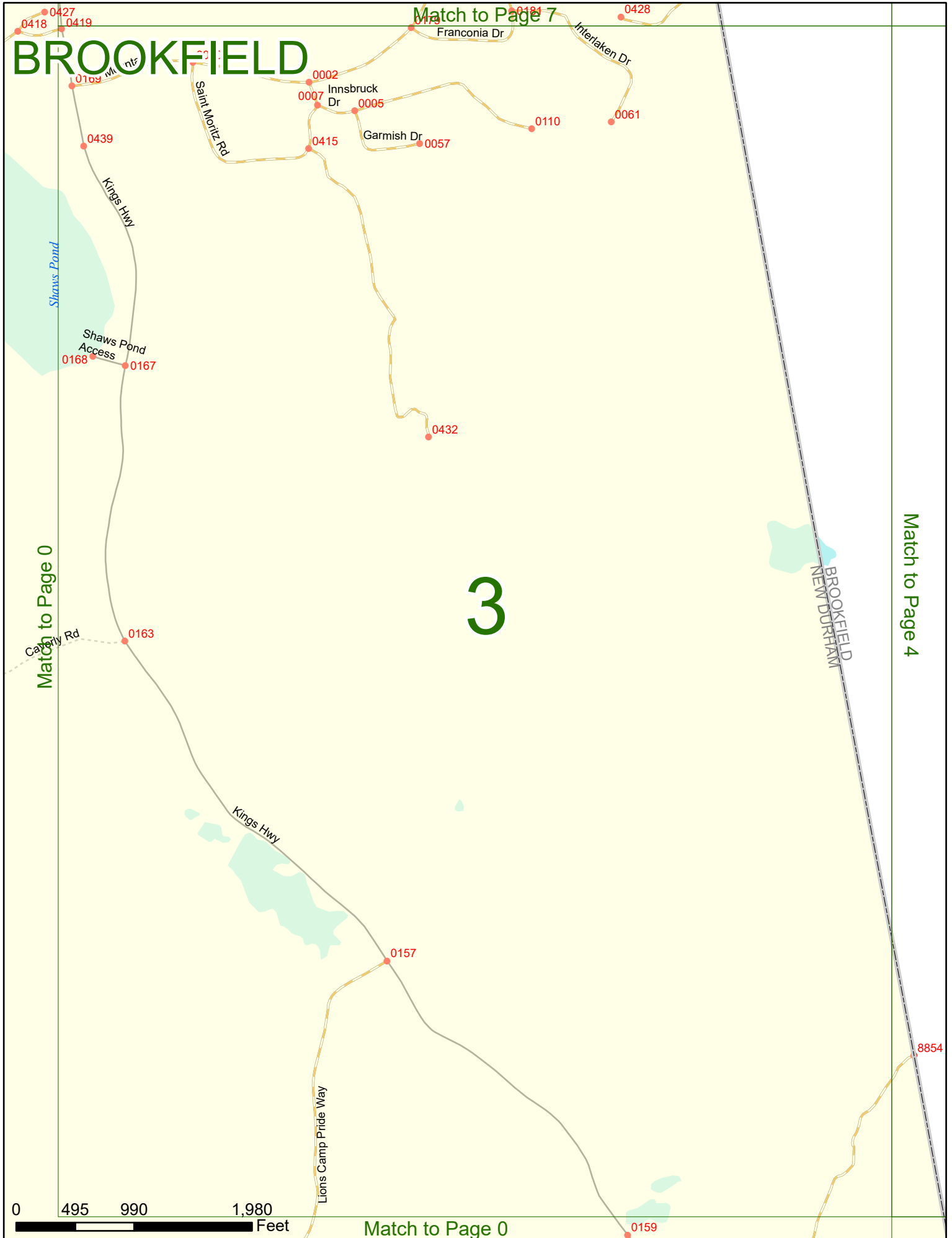
3

Match to Page 4

Match to Page 0

Match to Page 0

0 495 990 1,980 Feet



BROOKFIELD

Match to Page 3

Match to Page 5

4

0151

0040

0183

0043

8854

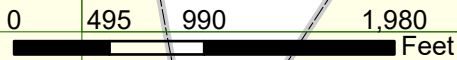
Mountain Lake

Trickey Rd
Moose Mountain Rd

Hanson Rd

BROOKFIELD
NEW DURHAM

BROOKFIELD
MIDDLETON



BROOKFIELD

Match to Page 4

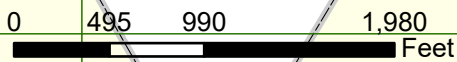
Match to Page 6

5

BROOKFIELD
MIDDLETON

0107

New Portsmouth Rd



Match to Page 10

BROOKFIELD

1376

Governors Rd

WAKEFIELD
BROOKFIELD

6148

BROOKFIELD
MIDDLETON

6

Match to Page 5

Match to Page 0

WAKEFIELD
MIDDLETON

Moose Mountain Rd

0106




New Portsmouth Rd

0104

Piper Mountain Rd

0103



Match to Page 0

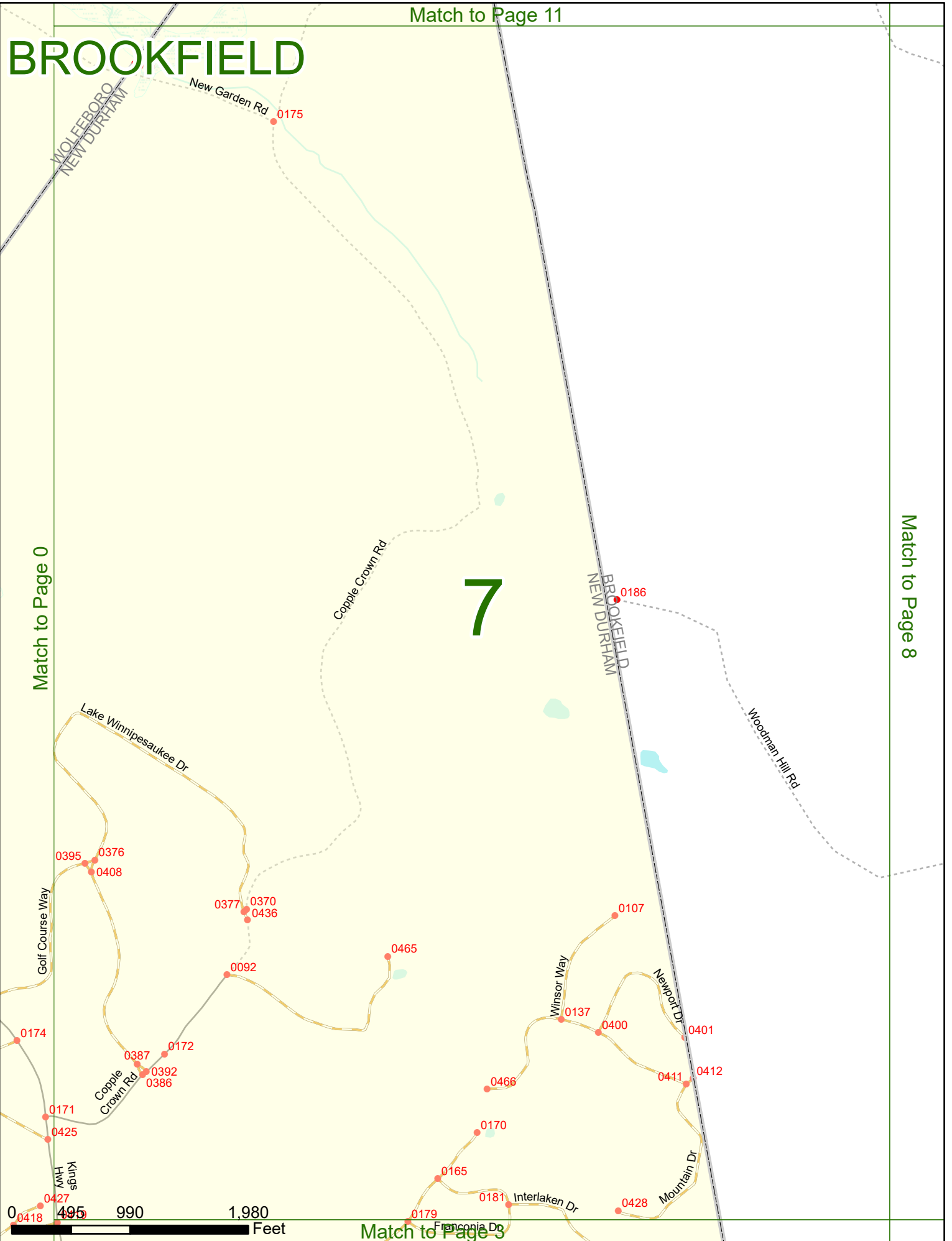
Match to Page 11

BROOKFIELD

7

Match to Page 0

Match to Page 8



Match to Page 3

BROOKFIELD

Match to Page 7

Match to Page 9

8

0169 West
Cove Rd
0167
0168
0166
0160
0170

Kingswood
Lake

Camp Rd

0042

Tumbledown Dick Rd

Woodman Hill Rd

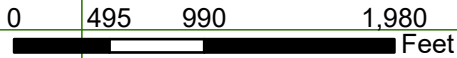
0179

Trickey Rd

0151

Moose Mountain Rd

0041



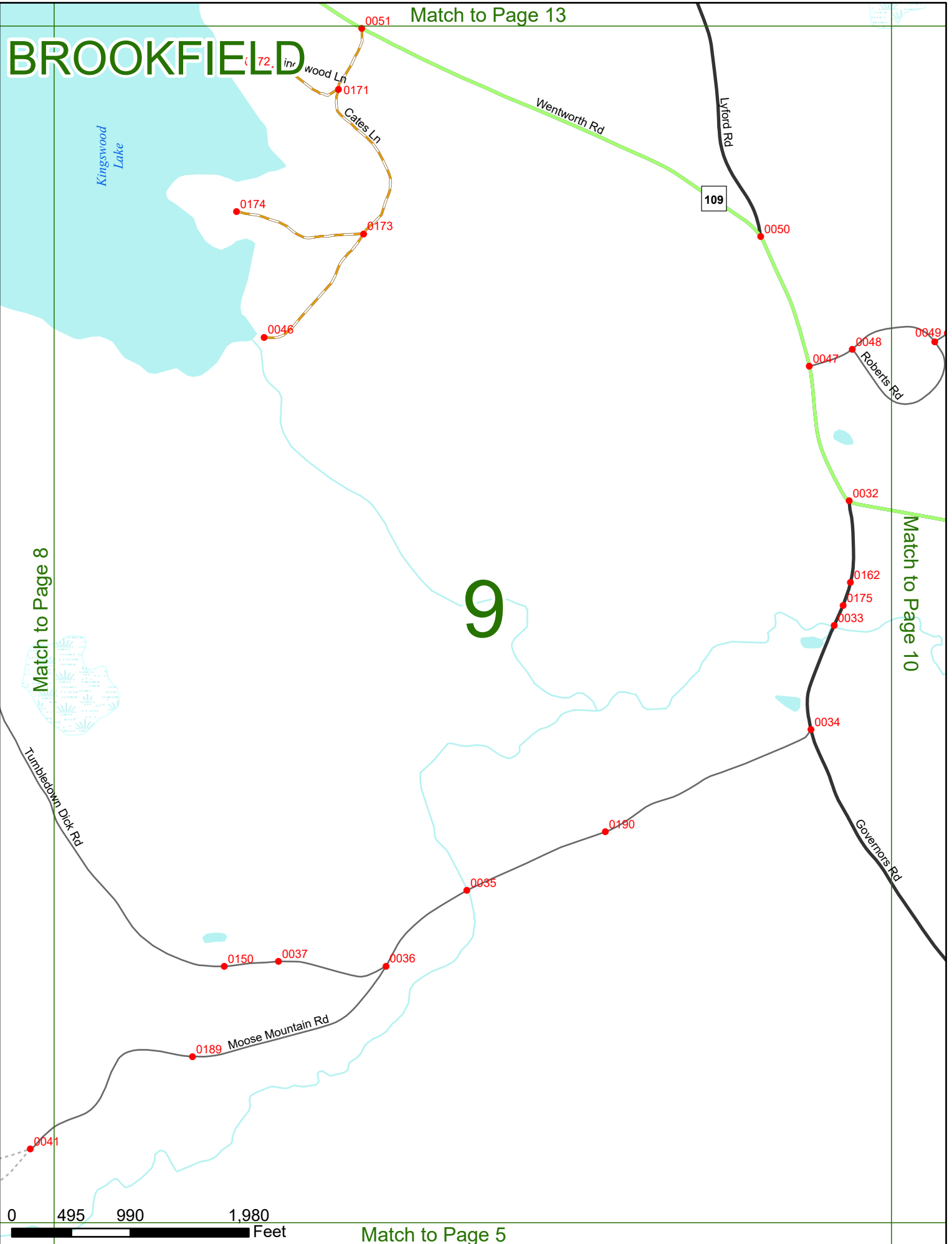
BROOKFIELD

Match to Page 13

Match to Page 8

Match to Page 10

9



Match to Page 5

BROOKFIELD

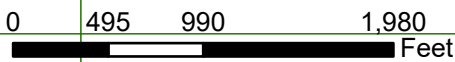
Match to Page 14

WAKEFIELD
BROOKFIELD

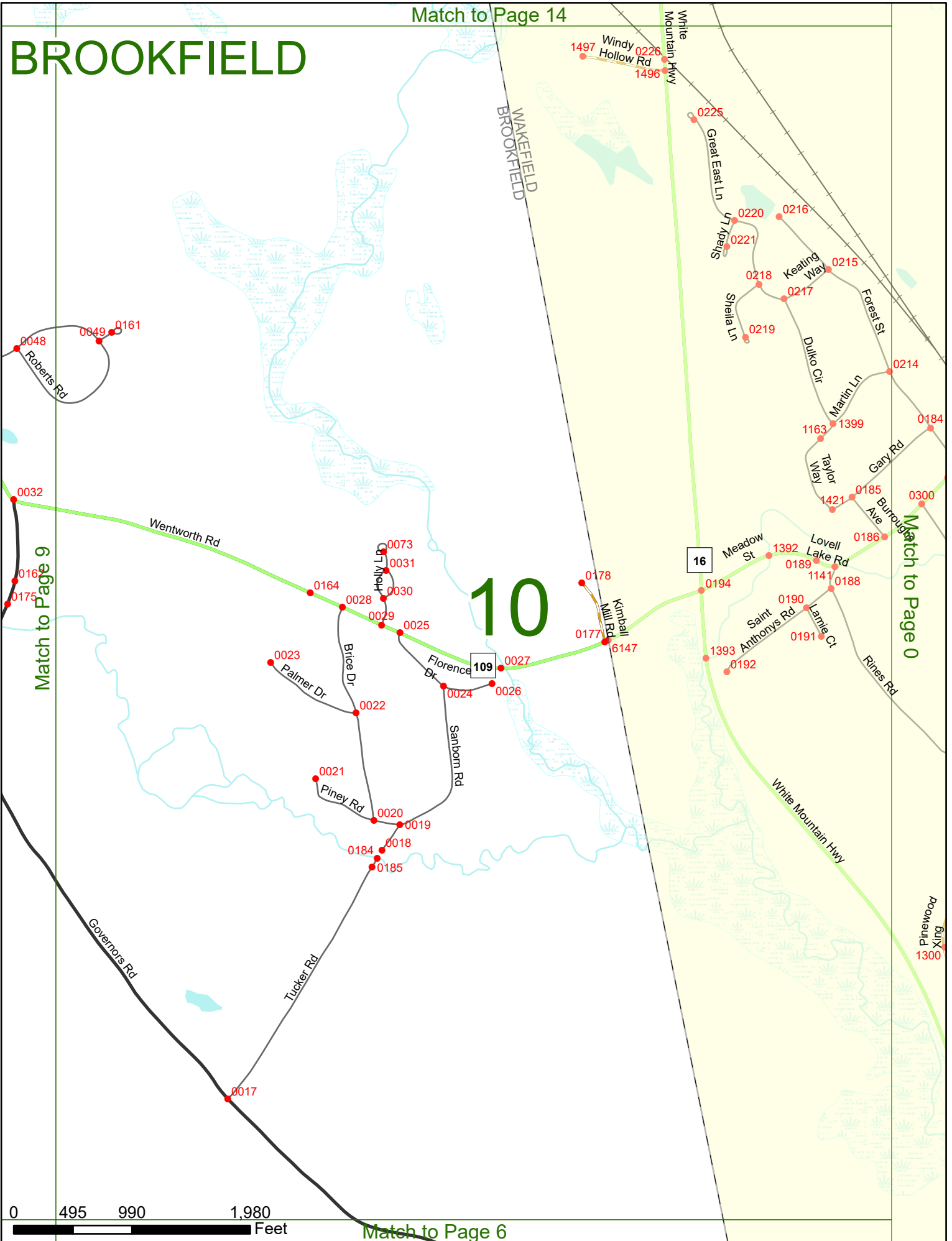
10

Match to Page 0

Match to Page 9



Match to Page 6



BROOKFIELD

Lake
Wentworth

Warren Brook

0955

Townsend Shore Rd

0953

1351

Warren Sands Rd

WOLFEBORO
BROOKFIELD

11

Pleasant
Valley Rd

0023

0839

0835

0837

0834

Stoneyfield Farm Rd

0022

0833

6136

Pleasant Valley Rd

0152

Match to Page 0

Match to Page 12

Orchards Rd

0836

Reade Ln

Brackett Rd

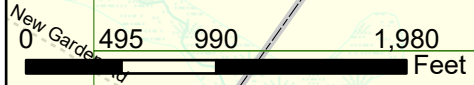
8040

WOLFEBORO
NEW DURHAM

BROOKFIELD
NEW DURHAM

Copple Crown Rd

Tumbledown Dick Rd



BROOKFIELD

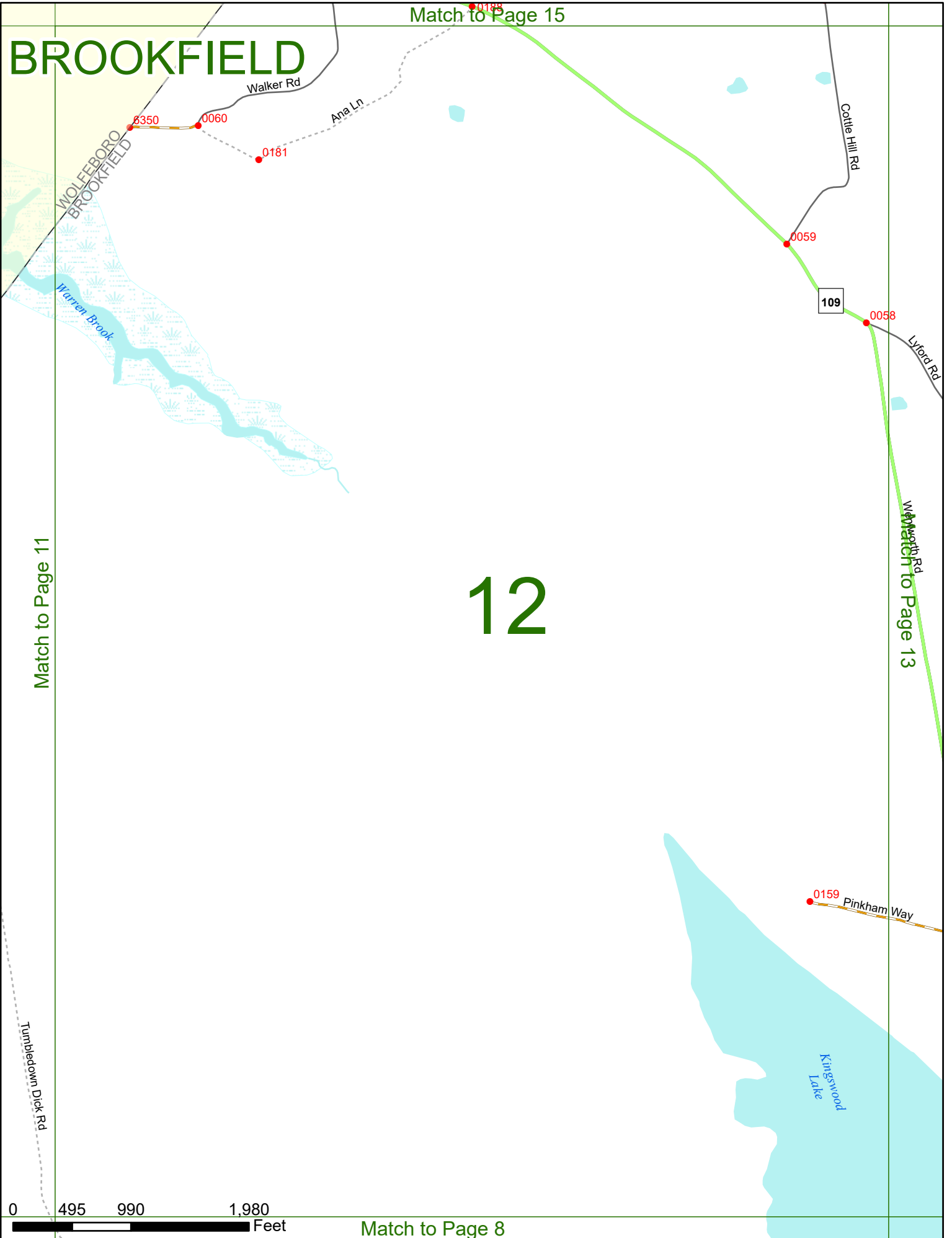
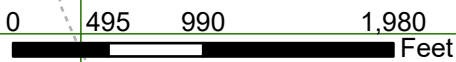
Match to Page 15

Match to Page 11

Match to Page 13

12

Match to Page 8



BROOKFIELD

Match to Page 16

13

Cottle Hill Rd

Garney Rd

Old Governors Rd

Lyford Rd

Wentworth Rd

Match to Page 12

Match to Page 14

109

Clark Rd

Robinson Rd

Curries Way

Pinkham Way

Drew Farms Rd

Lyford Rd

Kingswood Lake

0 495 990 1,980 Feet

Match to Page 9

0058

0057

0056

0053

0194

0158

0192

0193

0195

0182

0052

0054

0

495

990

1,980

Feet

0054

0054

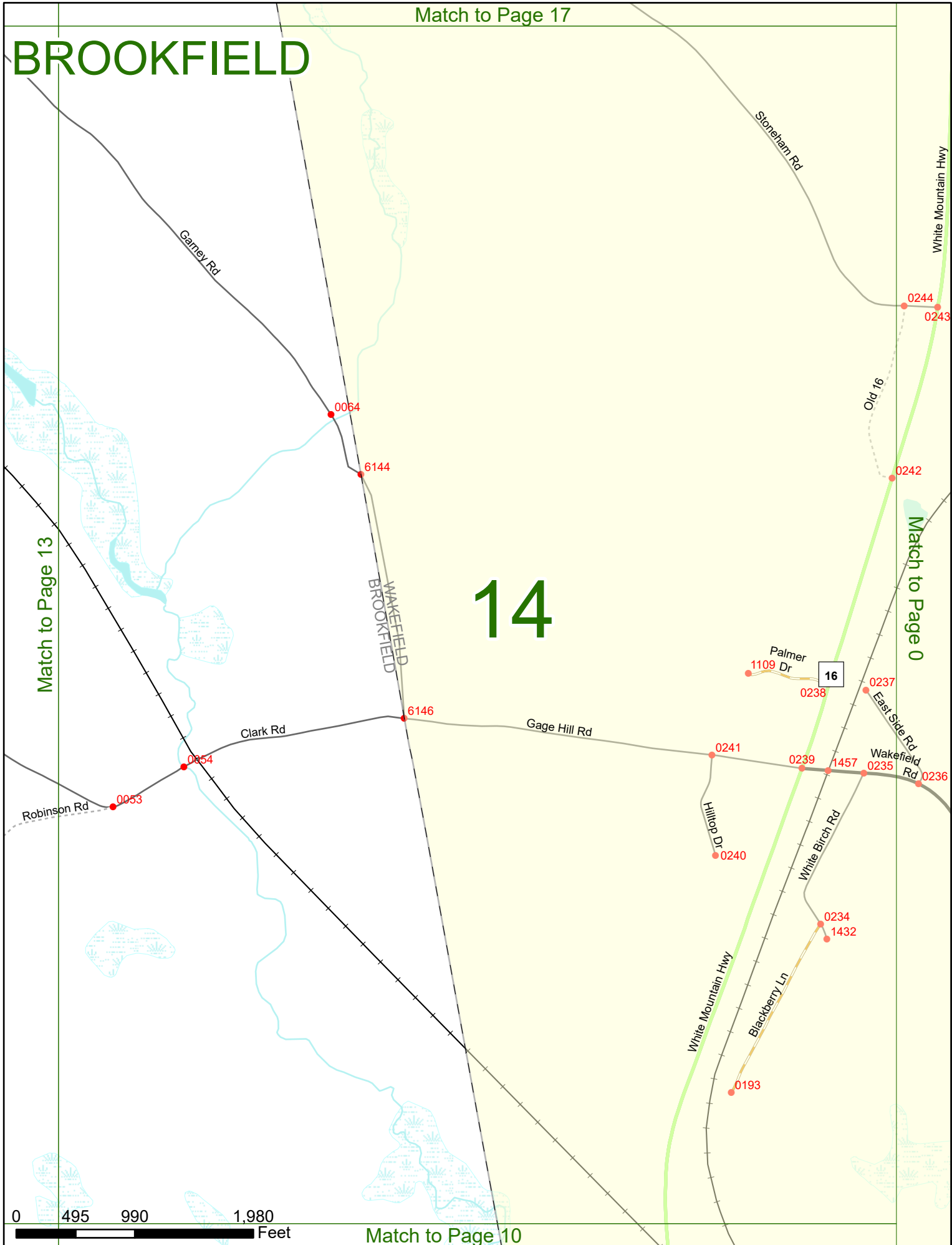
Match to Page 9

BROOKFIELD

14

Match to Page 13

Match to Page 0



BROOKFIELD

Match to Page 0

N Wakefield Rd

0189

Stoneham Rd

Cotton Mountain Rd

0187

Cotton Valley Rd

15

WOLFEBORO
BROOKFIELD

Match to Page 16

Match to Page 0

1527

Martin Hill Rd

1426

6134

0187

0067

Old Governors Rd

Cottle Hill Rd

Governor Wentworth Hwy

109

6135

0061

Eaton Rd

0063

0062

0188

Wentworth Rd

0153

0 495 990 1,980 Feet

Match to Page 12

BROOKFIELD

Match to Page 18

WAKEFIELD
BROOKFIELD

Burwell Rd

6368

0070

0072

Dailey Rd

6974

6133

0157

Stoneham Rd

0155

0156

Tibbetts Hill Rd

0069

0068

Stoneham Rd

Match to Page 15

16

Match to Page 17

Old Governors Rd

Pike Brook Rd

0065

0074

Garney Rd

0 495 990 1,980 Feet

Match to Page 13

BROOKFIELD

Match to Page 19

Dailey Rd 6374

Long Ridge Rd

0343

0344 Juniper Ridge Rd

0339

0262

Deer Ridge Rd 0342

0340

0341

White Mountain Hwy

16

1351

0335

Raven Ct 0336

1337

0334

Grandview Loop

0337

0250

Jamie Dr

6143

Stoneham Rd

1114

1345

0249

0252

0173

Stoneham Way

0254

Match to Page 0

0247

0246

1448

0248

Wilson Rd

0245

17

0 495 990 1,980 Feet

Match to Page 14

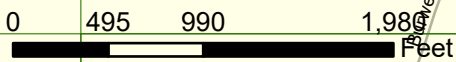
BROOKFIELD

Match to Page 0

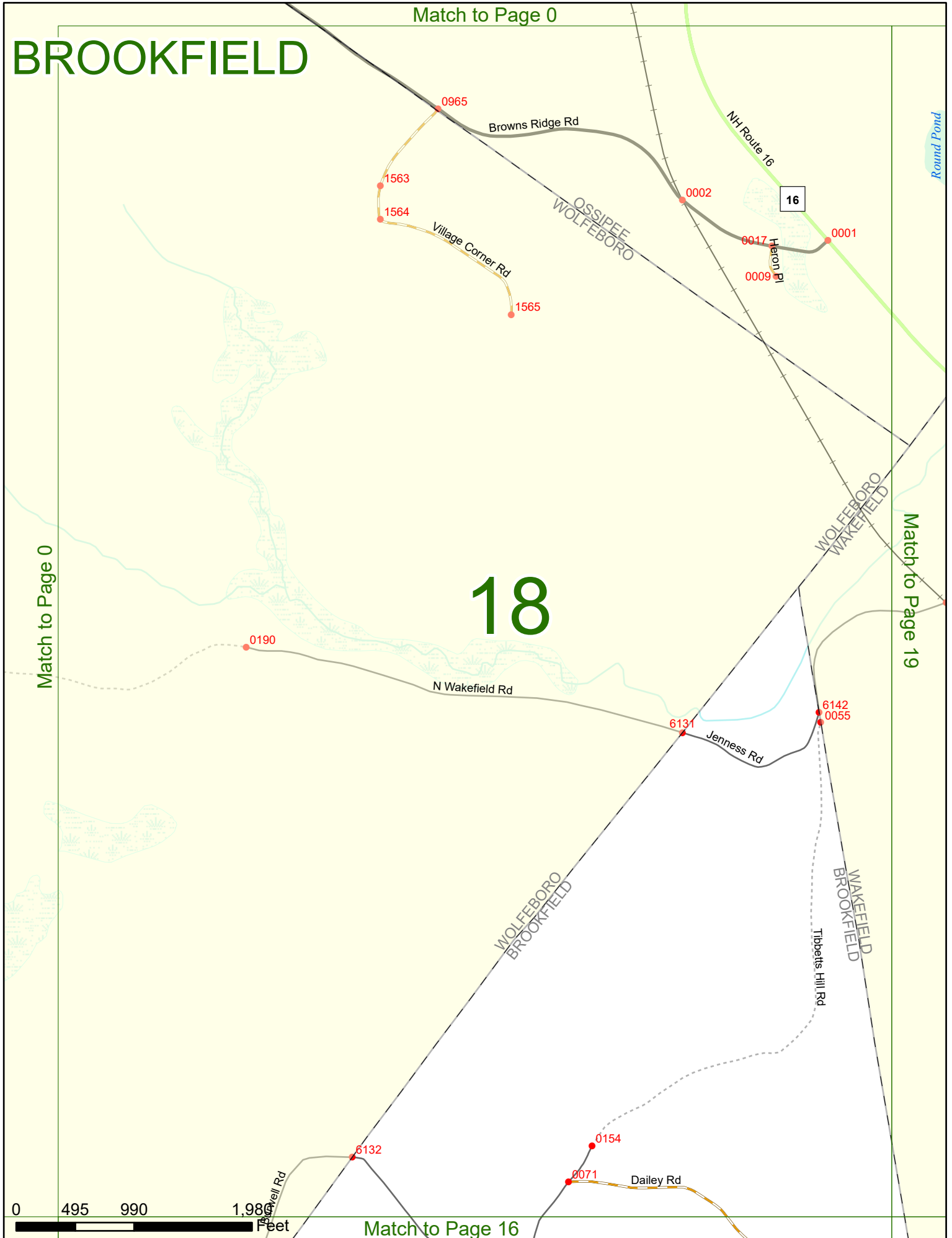
18

Match to Page 0

Match to Page 19



Match to Page 16



BROOKFIELD

Match to Page 0

Match to Page 18

Match to Page 0

Match to Page 17

19

