



















Maps and data sets are not guaranteed to be free from errors and omissions. Data is in a constant state of update and correction by various groups and agencies. Information displayed on this map is the best available at the time of publication.

# 2025 Nodal Reference Bookmap

## LEGEND

<b>Divided Highway Limited Access</b>	<b>Turnpike Toll Road</b>	<b>U.S. Route</b>	<b>N.H. Route</b>
			
<b>State Roads (Carries NO Route Number)</b>	<b>Local Roads</b>	<b>Class 6 Roads (Not Maintained)</b>	<b>Private Roads</b>
			
	<b>State Line</b>		<b>Lakes &amp; Ponds</b>
	<b>County Line</b>		<b>State Parks</b>
	<b>Town Line</b>		<b>National &amp; State Forests</b>
	<b>Rivers &amp; Streams</b>		<b>Reference Nodes</b>

NHDOT will accept crash locations based on the State of NH Uniform Police Traffic Accident Report.

Crash occurred on:

**Option 1**     Street Address  
                   123 Main Street

**Option 2**     Route No and/or     Distance from             NESW             Intesecting Road, Bridge,  
                   Street name             Intersecting Street                                     Town/County line  
                   Main Street                    500                    E                    Oak Street

**Option 3**     First Node                    Distance from First Node                    Second Node  
                   515                                    212                                    632

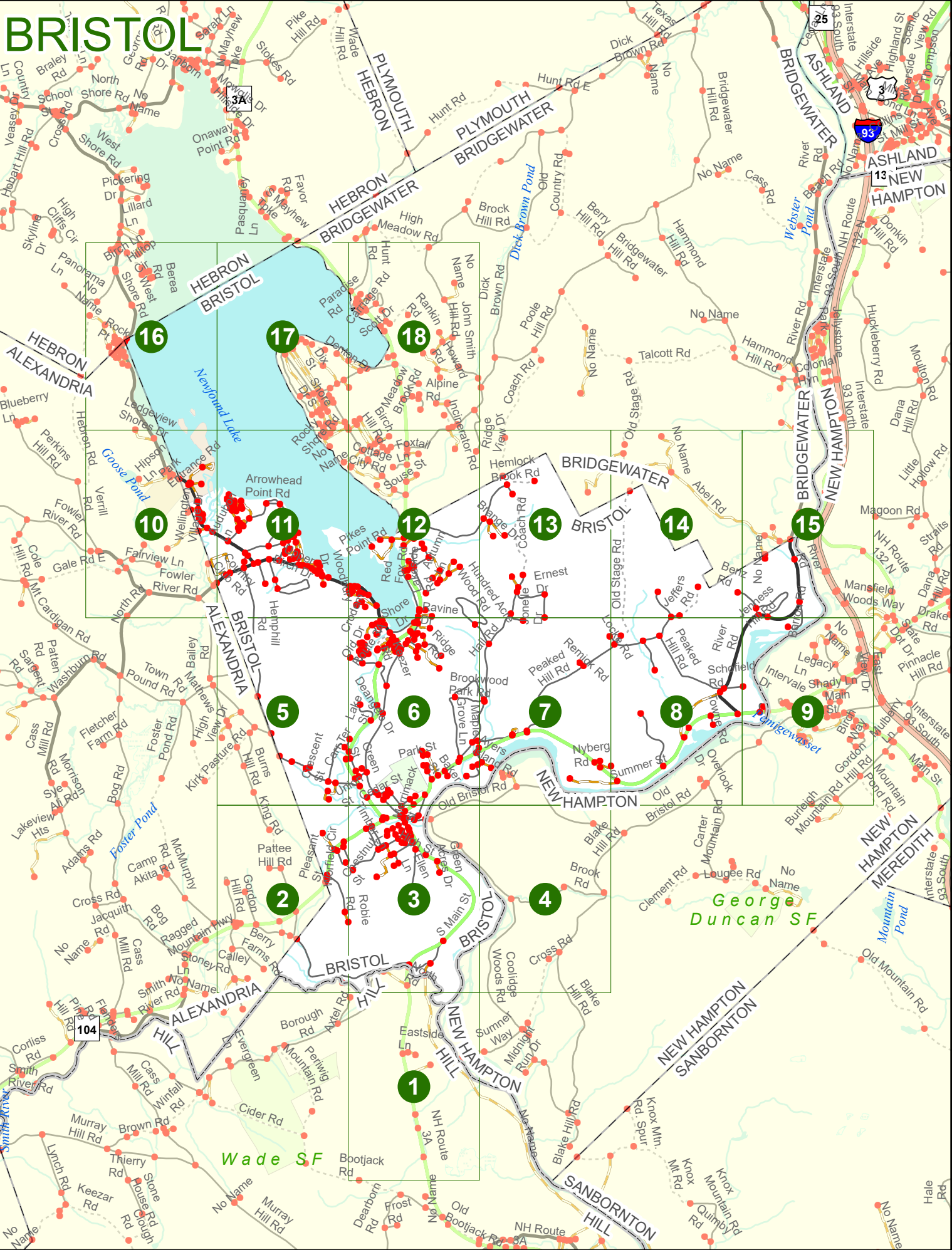
**Option 4**     Route No and/or     Mile Marker on Interstate Only     NESW     Mile (Marker)  
                   Street name  
                   189S                    700 feet                    S                    36.8

**Option 3 – Example**

Street Name                    Loudon Road  
First Node                             803  
Distance from First Node             318 Ft  
Second Node                            813



# BRISTOL



# BRISTOL

Match to Page 3

Axlet Rd  
Borough Rd

NH Route 3A

3A

0264 Eastside Ln 0297 0265

Highridge Rd 0290

0289

# 1

0071

0315

NH Route 3A

0316

BRISTOL HILL  
BRISTOL NEW HAMPTON

Partridgeasset

NEW HAMPTON HILL

Sumner Way 0335

0242

Match to Page 0

Match to Page 0

0 495 990.6 1,980 Feet

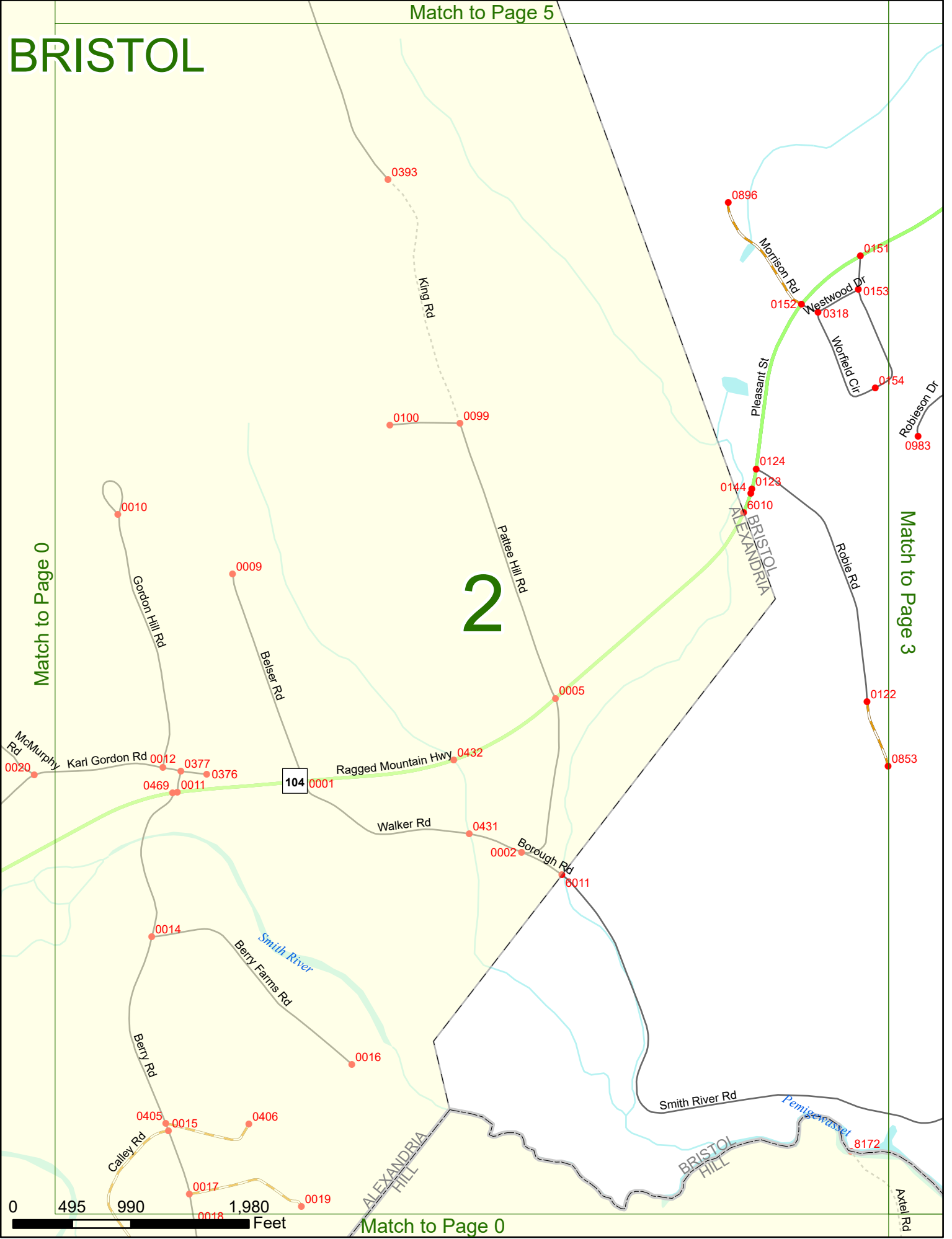
Match to Page 0

# BRISTOL

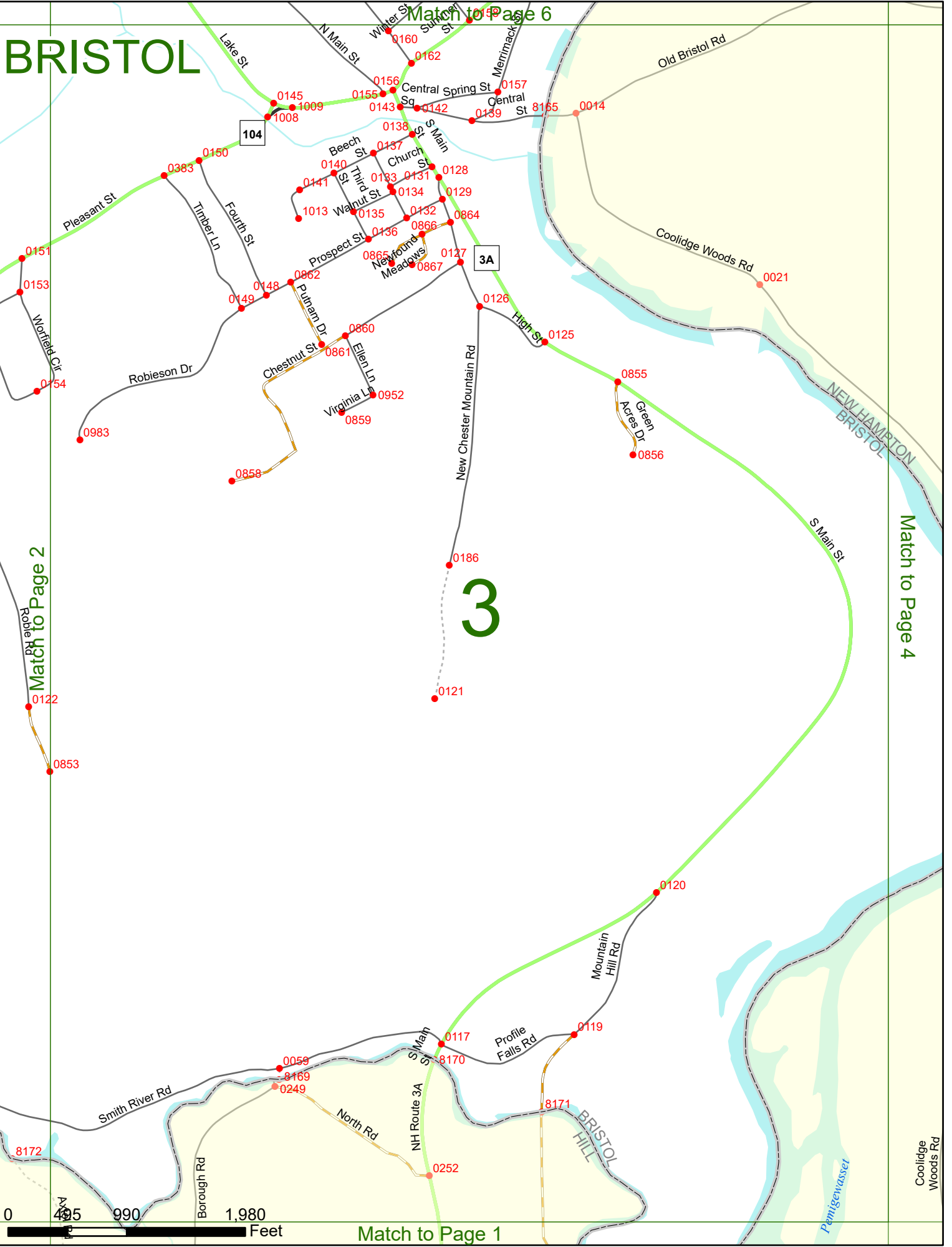
# 2

Match to Page 0

Match to Page 3



# BRISTOL



Match to Page 6

Match to Page 2

Match to Page 4

## 3



Match to Page 1

Coolidge Woods Rd



Match to Page 7

# BRISTOL

Old Bristol Rd 0024

Match to Page 0

# 4

Brook Rd 0023

0015

0013

Blake Hill Rd

Coolidge Woods Rd  
BRISTOL  
NEW HAMPTON

0012

0334

Cross Rd

Match to Page 3  
3A  
S Main St

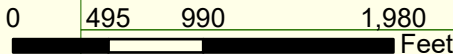
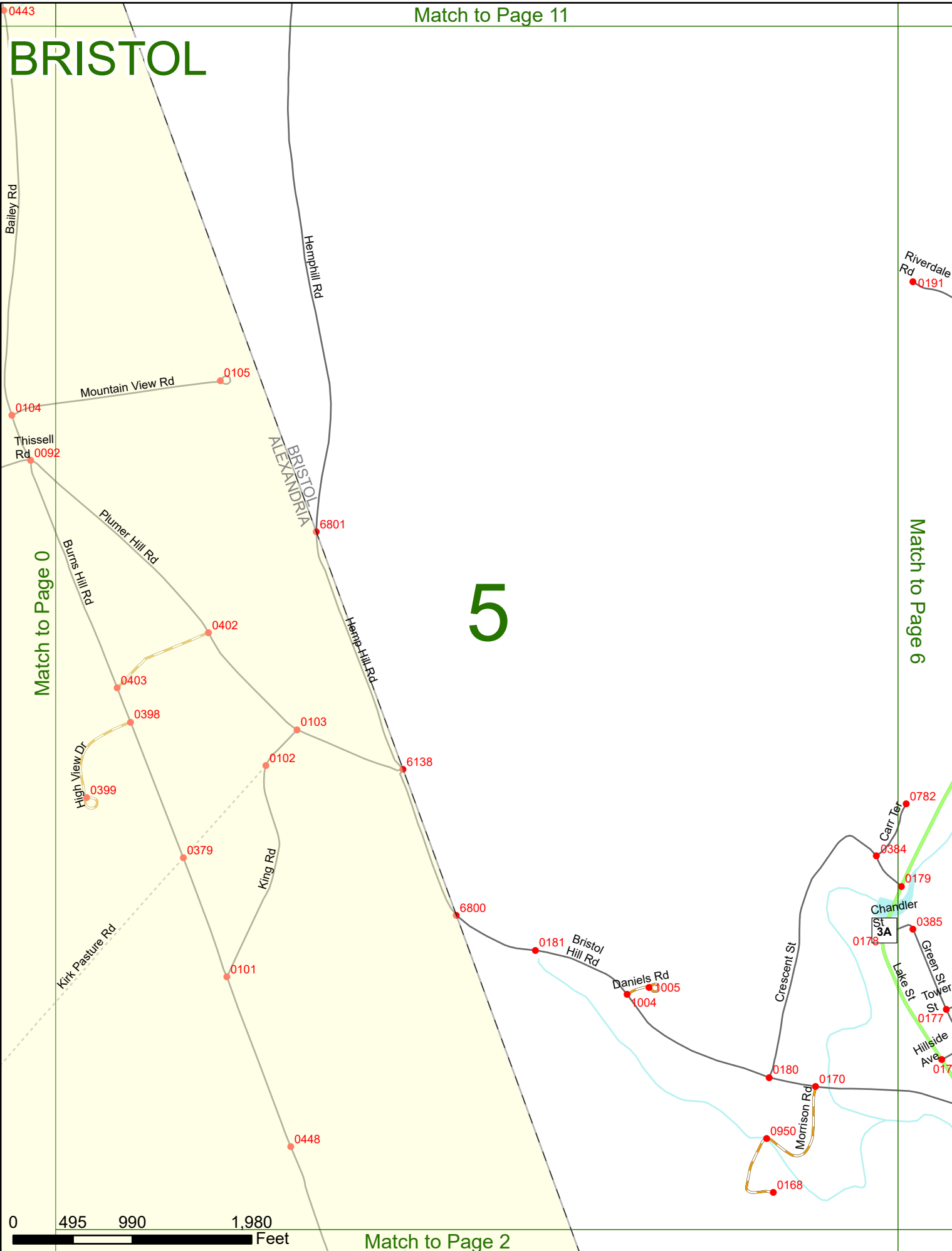
Pemigewasset

0 495 990 1,980 Feet

Match to Page 0

# BRISTOL

# 5





# BRISTOL

Match to Page 12

# 6

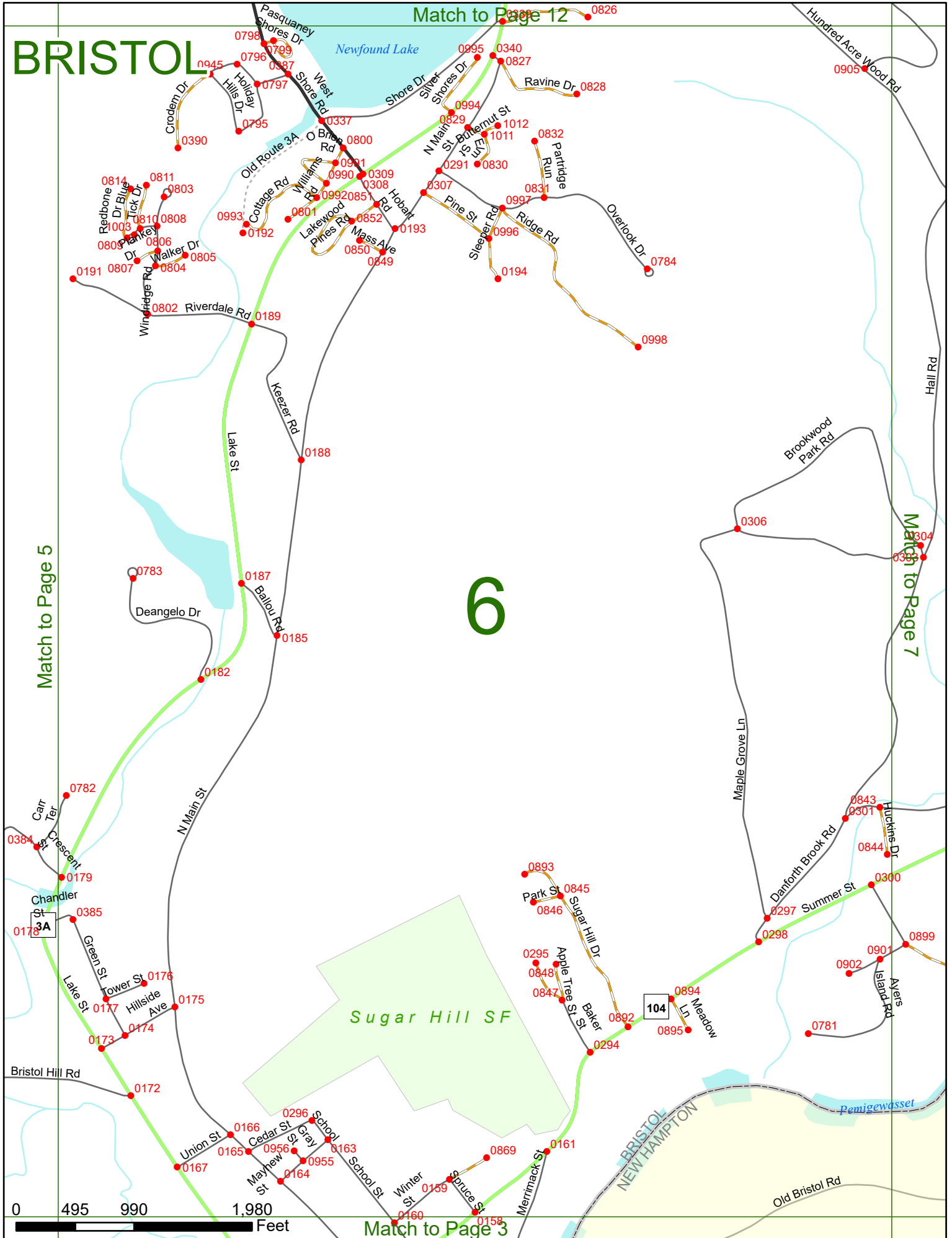
Match to Page 7

Match to Page 5

Sugar Hill SF

BRISTOL  
NEW HAMPTON

Match to Page 3



# BRISTOL

Match to Page 13

Match to Page 8

# 7

Harriet Dr 0907

Hundred Acre Wood Rd

0305

Hall Rd

Brockwood Park Rd

0804  
0303

Peaked Hill Rd

0954  
0953  
Rennick Rd

0854  
0310  
Locke Rd  
Ol Stage Rd

Match to Page 6

0872  
0873  
Britak Hill Rd

0313  
0312

104

Summer St

0843  
0301  
Fuchins Dr

0844  
0300  
Summer St

0901  
0899  
0902  
0907  
Ayers Island Rd

0900

0255  
0309  
0296  
Public Service Dr

0026

Old Bristol Rd

Pemigewasset  
BRISTOL  
NEW HAMPTON


0999  
1000  
Gilpatric Rd

0837  
0836  
Nyberg Rd

1002

Pemigewasset Shores Dr

1001



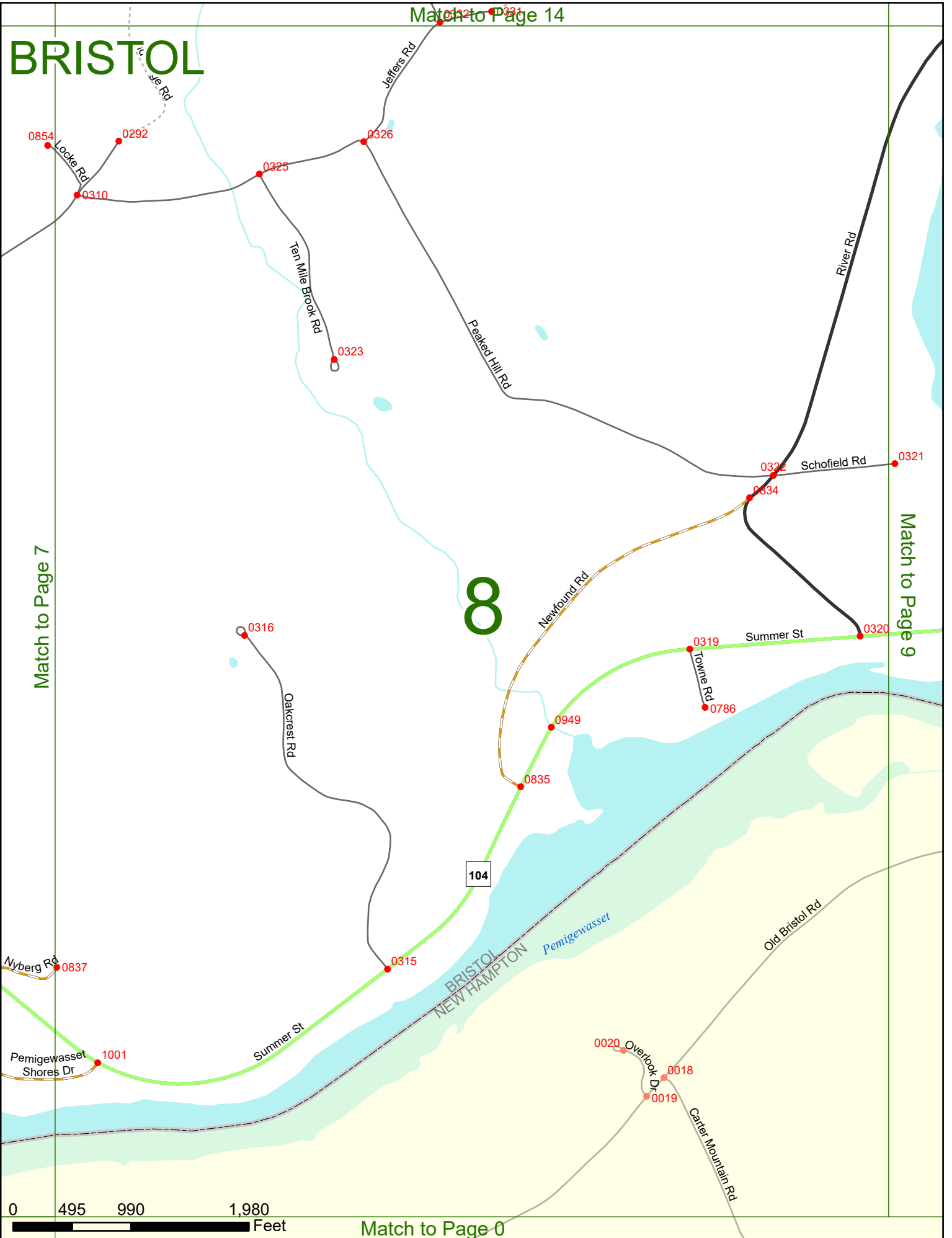
Match to Page 4

# BRISTOL

Match to Page 14

Match to Page 7

Match to Page 9



104

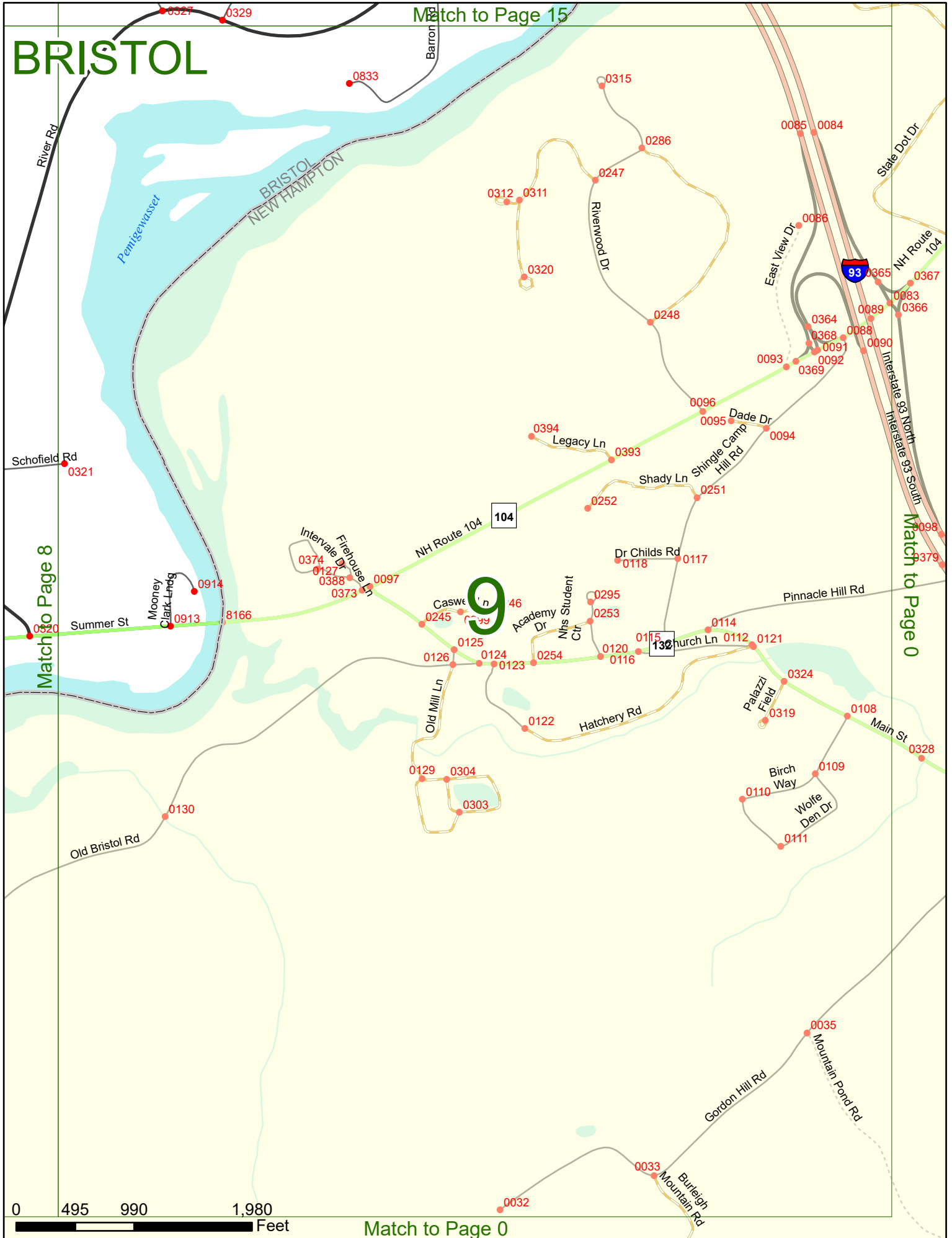
8

0 495 990 1,980 Feet

Match to Page 0


# BRISTOL

Match to Page 15



Match to Page 8


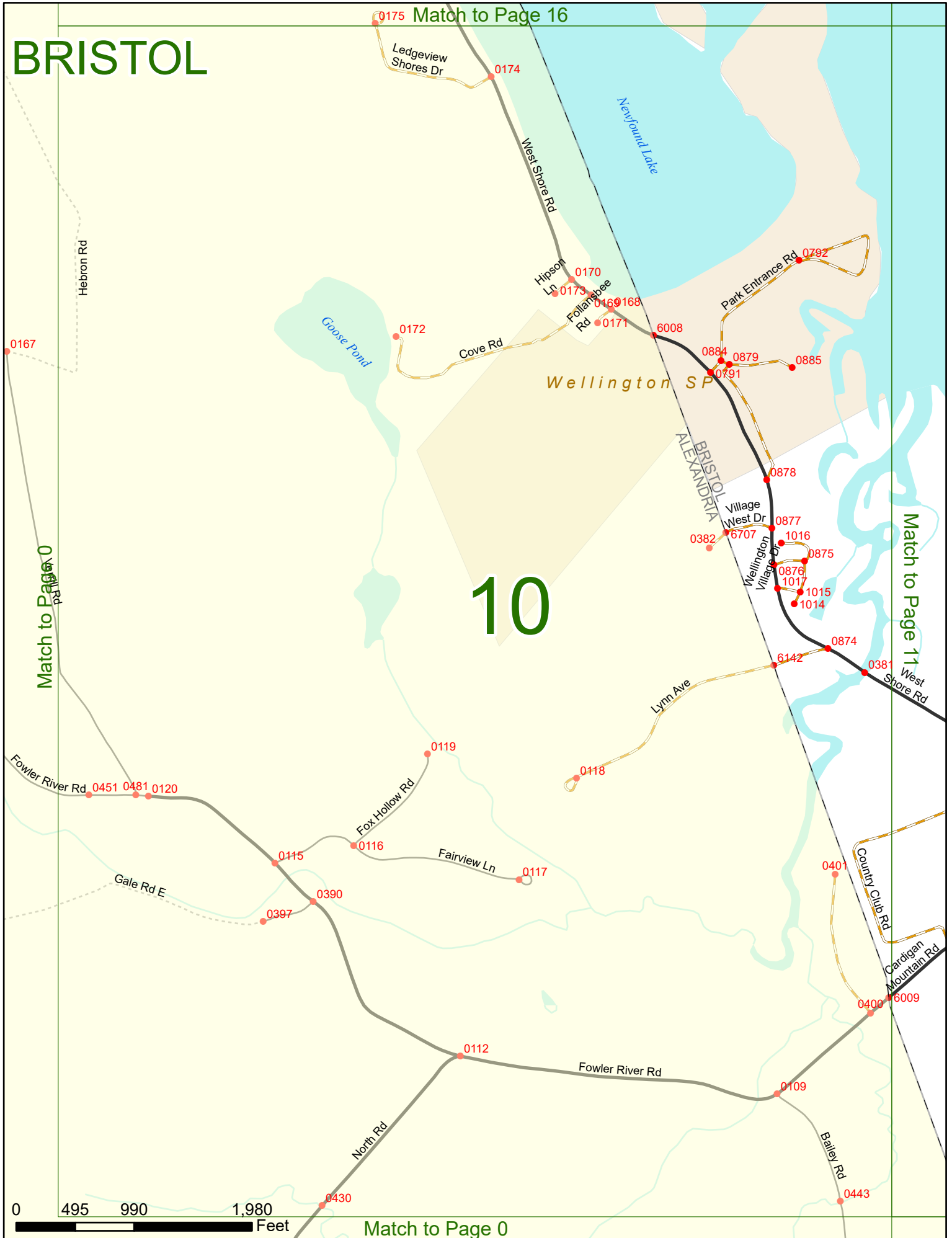
Match to Page 0



Match to Page 0

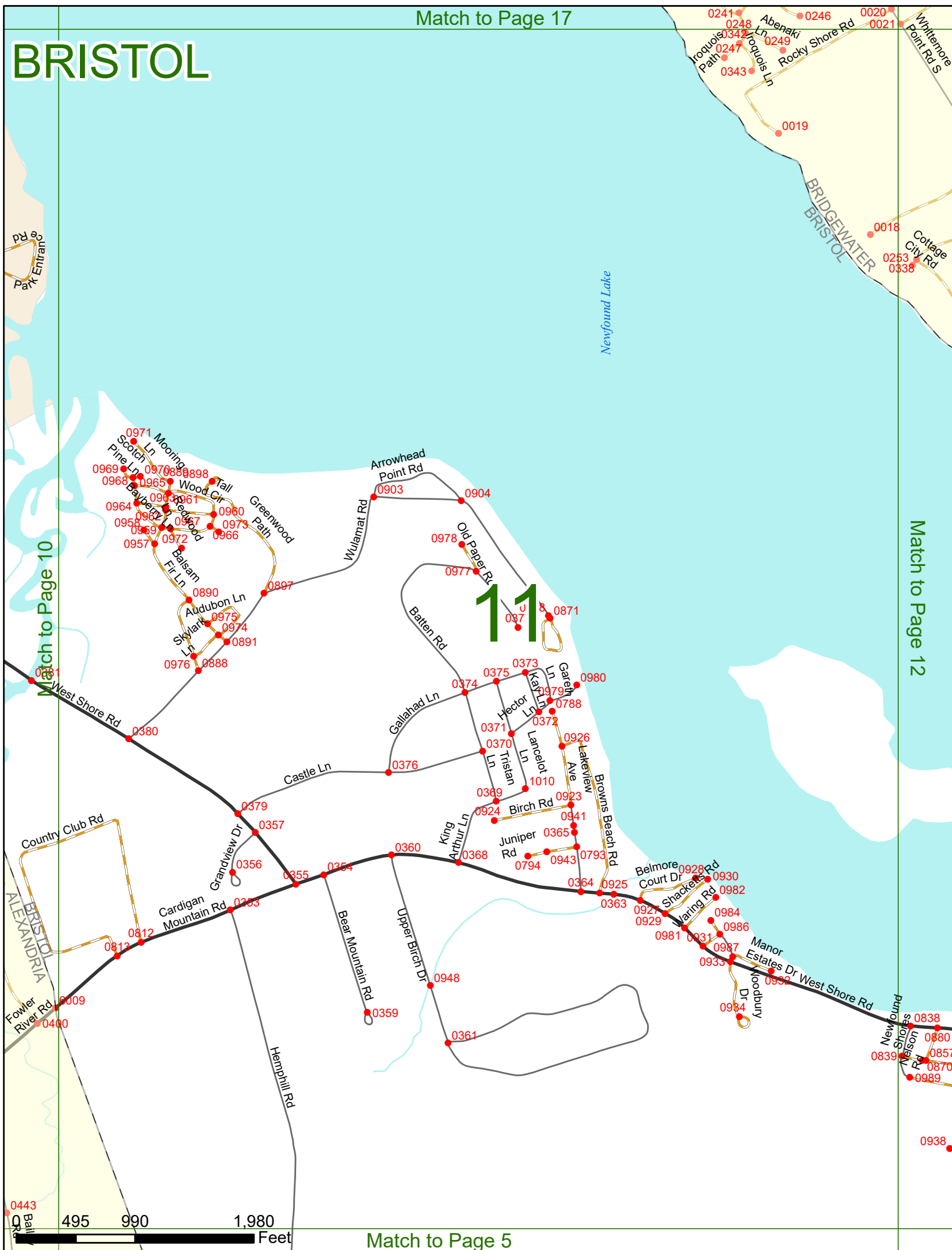
# BRISTOL

# 10



Match to Page 0

# BRISTOL



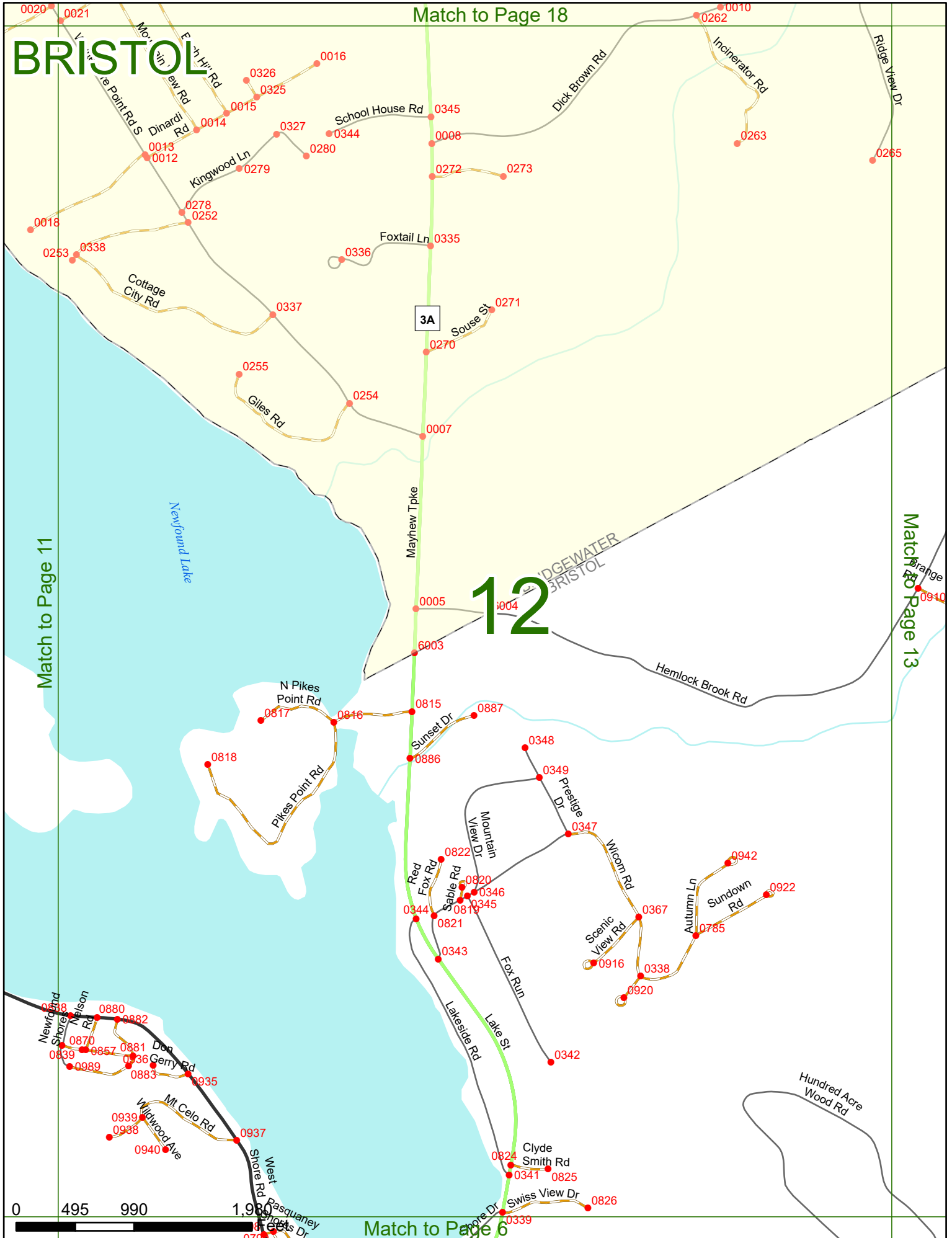
Match to Page 10

Match to Page 12



Match to Page 18

# BRISTOL



# 12



Match to Page 6

Match to Page 13

Match to Page 11

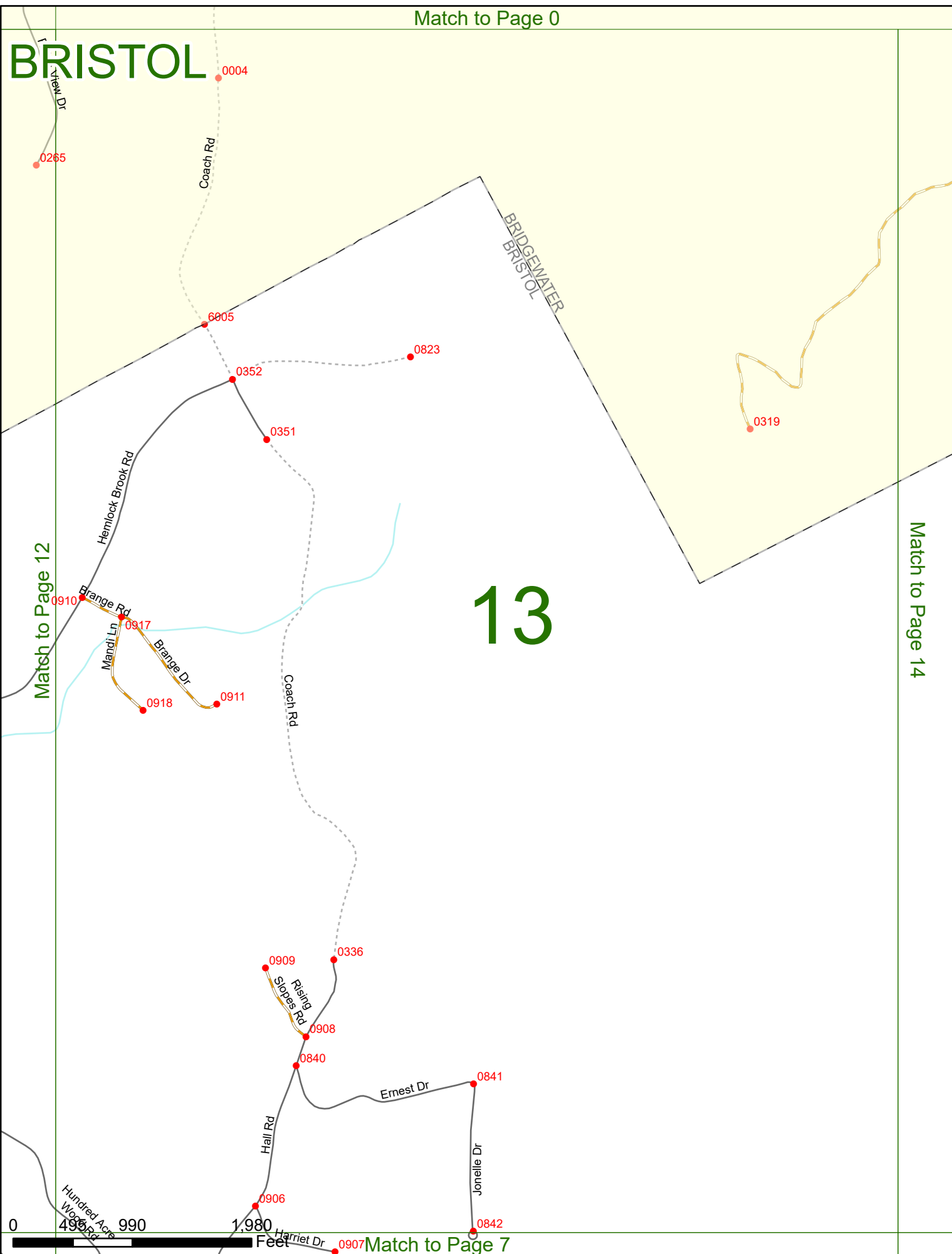


# BRISTOL

# 13

Match to Page 12

Match to Page 14



Match to Page 0

# BRISTOL

# 14

Match to Page 13

Match to Page 15

Old Stage Rd

0003

0318

0316

0317

0315

6006

Abel Rd

BRIDGEWATER  
BRISTOL

Old Stage Rd

1020

0787

Scheefer Rd

Jeffers Rd

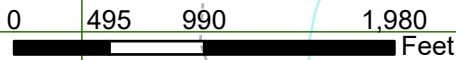
0332

0331

0330

Benz Rd

River Rd



Match to Page 8

# BRISTOL

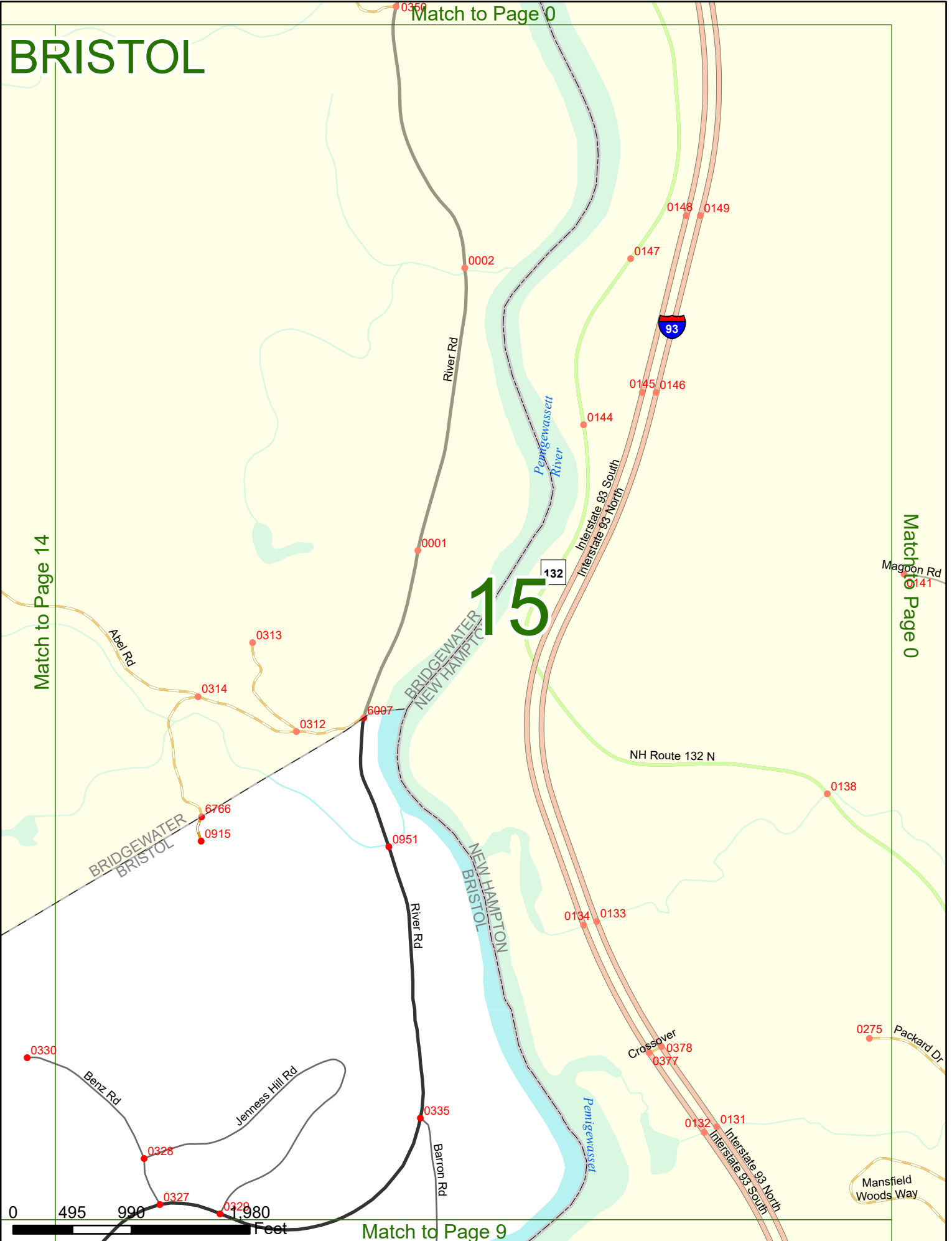
Match to Page 0

# 15

Match to Page 0

Match to Page 14

Match to Page 0



0 495 990 1,980 Feet

Match to Page 9

# BRISTOL

Match to Page 0

# 16

HEBRON  
BRISTOL

Match to Page 17

Match to Page 0

Newfound Lake

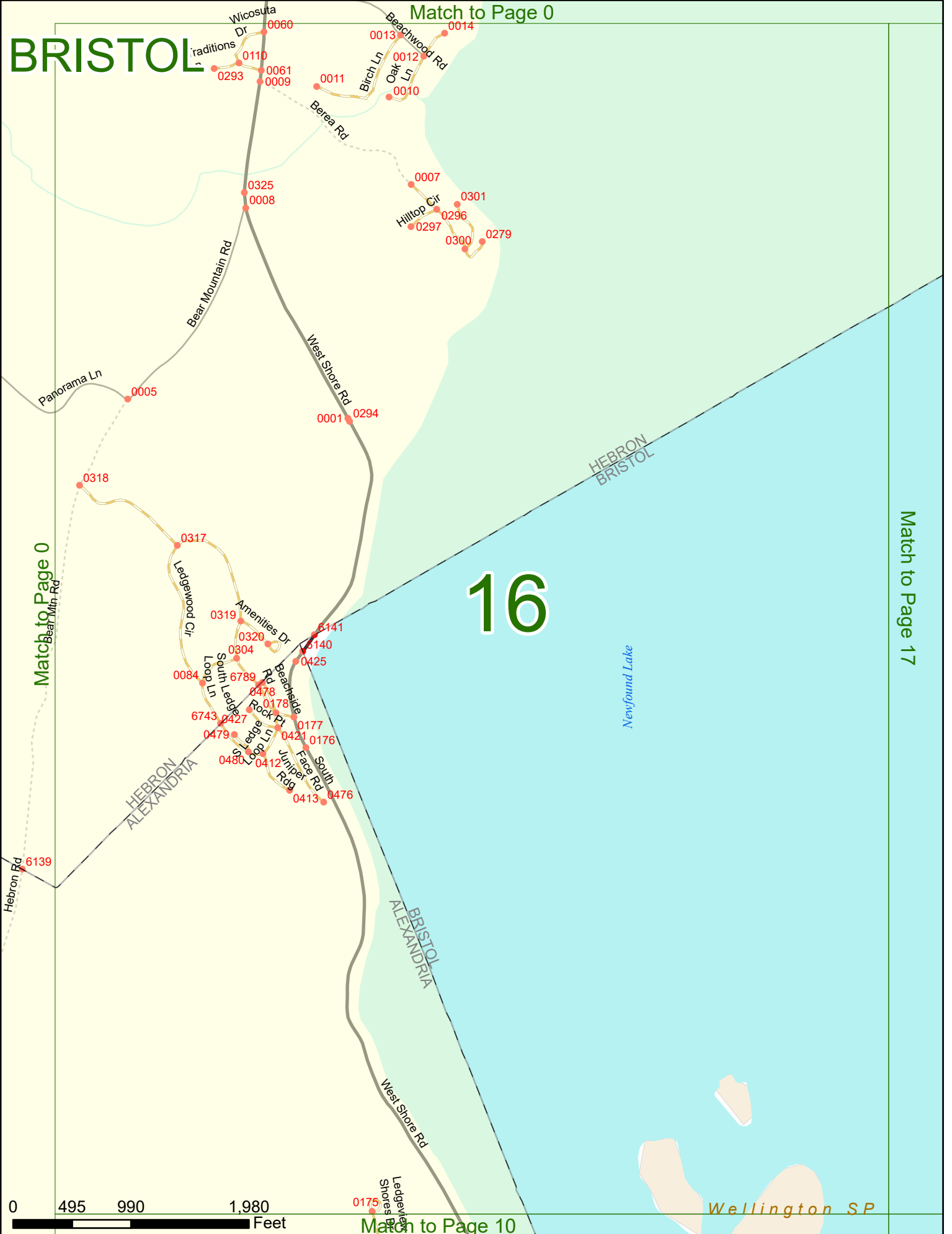
HEBRON  
ALEXANDRIA

BRISTOL  
ALEXANDRIA

Wellington SP

0 495 990 1,980 Feet

Match to Page 10



# BRISTOL

Match to Page 0

HEBRON  
BRISTOL

Mayhew Tpk  
3A

Hunt Rd  
0111  
Paradise Rd

Newfound Lake

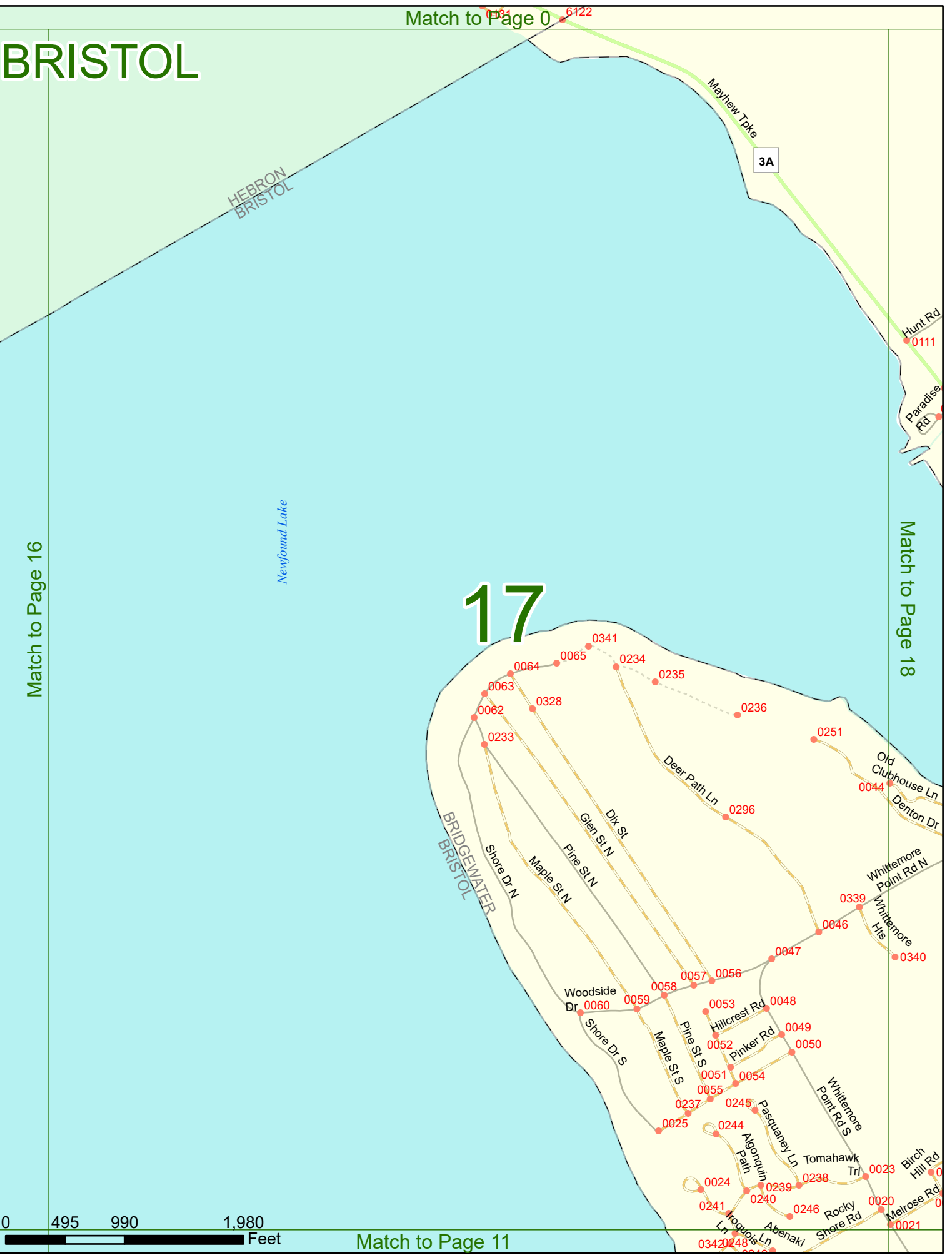
Match to Page 16

Match to Page 18

# 17

0 495 990 1,980 Feet

Match to Page 11



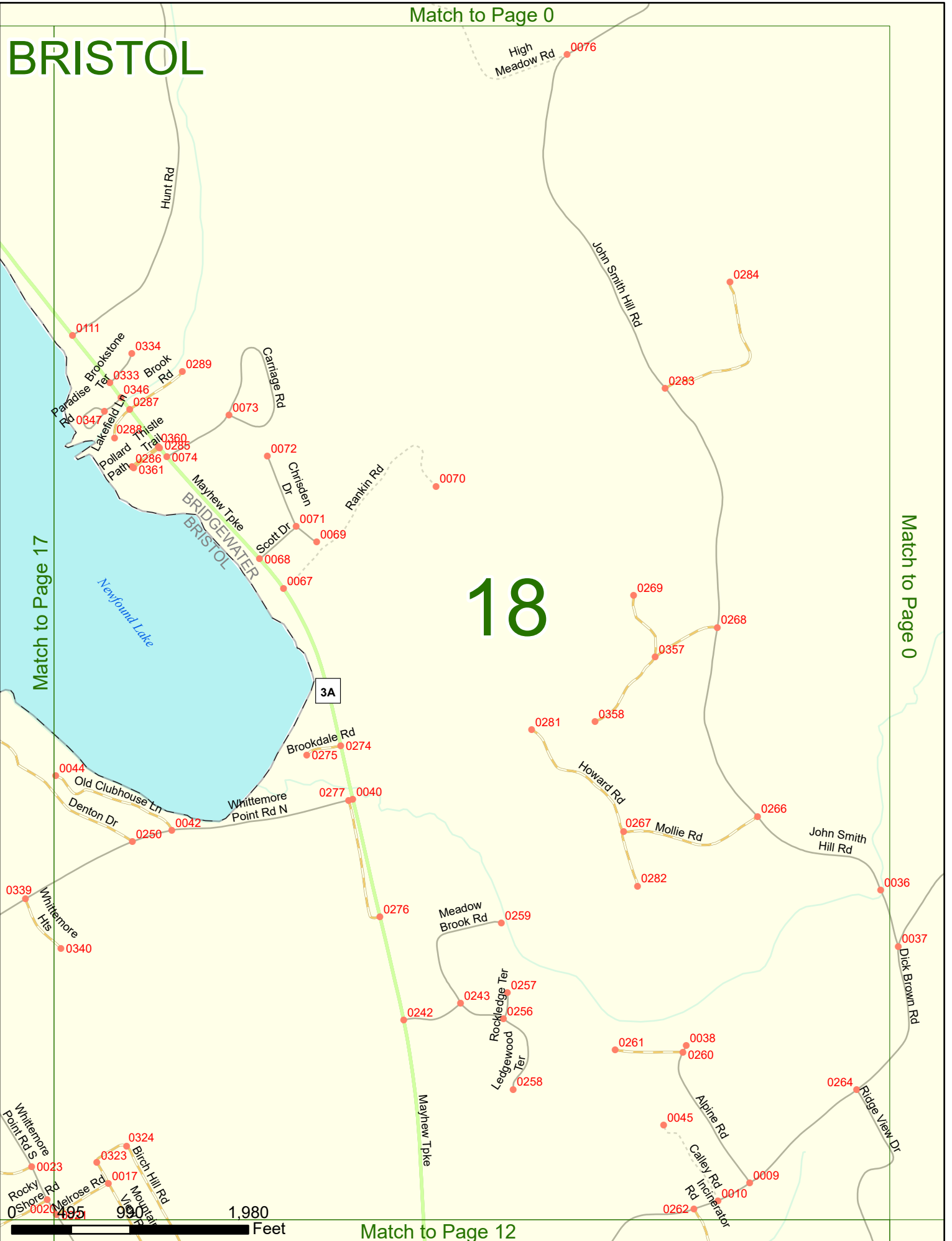
# BRISTOL

Match to Page 0

Match to Page 0

Match to Page 17

# 18



1,980 Feet

Match to Page 12