



Maps and data sets are not guaranteed to be free from errors and omissions. Data is in a constant state of update and correction by various groups and agencies. Information displayed on this map is the best available at the time of publication.

2025 Nodal Reference Bookmap

LEGEND



NHDOT will accept crash locations based on the State of NH Uniform Police Traffic Accident Report.

Crash occurred on:

Option 1 Street Address
 123 Main Street

Option 2 Route No and/or Distance from NESW Intesecting Road, Bridge,
 Street name Intersecting Street Town/County line
 Main Street 500 E Oak Street

Option 3 First Node Distance from First Node Second Node
 515 212 632

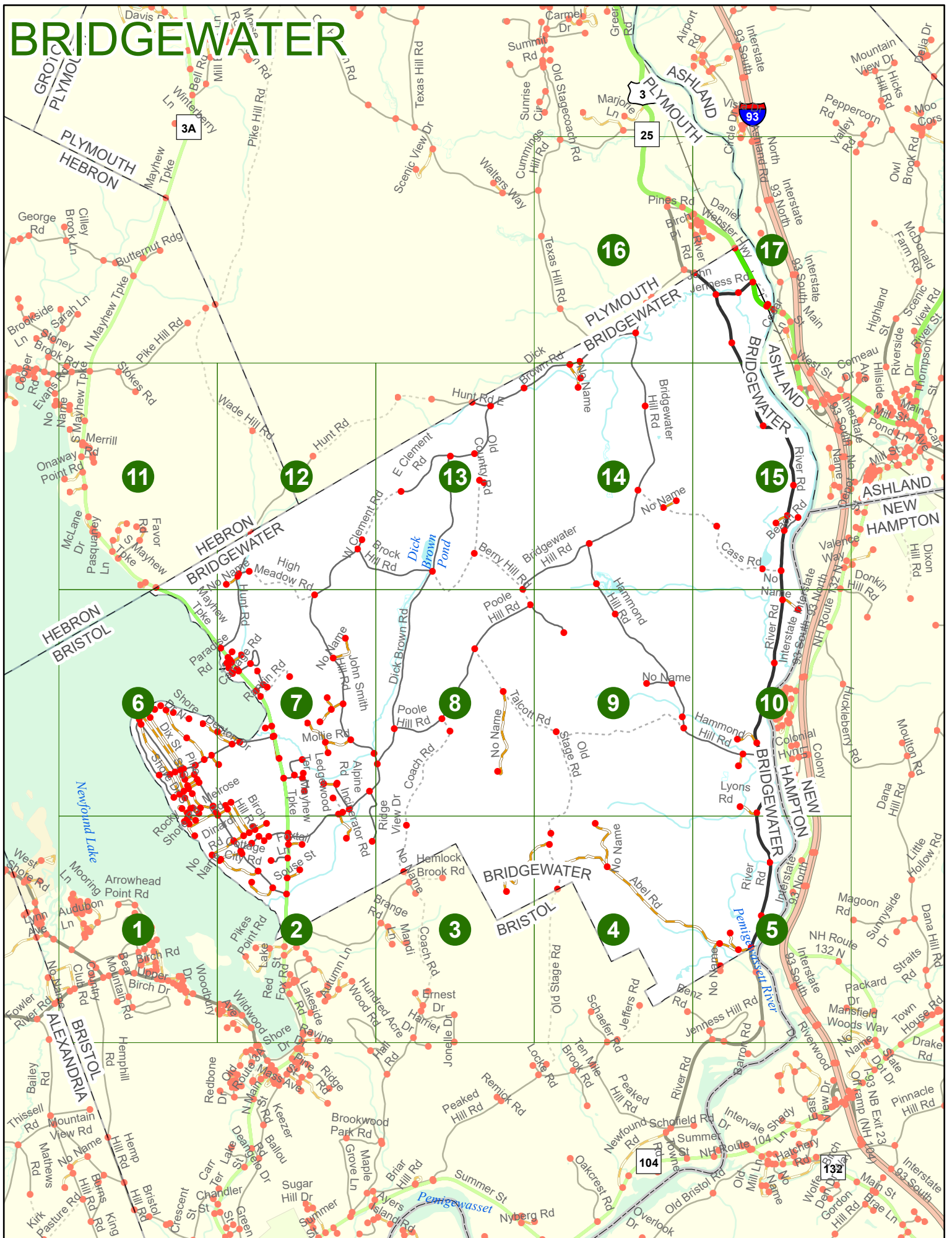
Option 4 Route No and/or Mile Marker on Interstate Only NESW Mile (Marker)
 Street name
 189S 700 feet S 36.8

Option 3 – Example

Street Name Loudon Road
First Node 803
Distance from First Node 318 Ft
Second Node 813



BRIDGEWATER




BRIDGEWATER



Match to Page 0

Match to Page 2

1




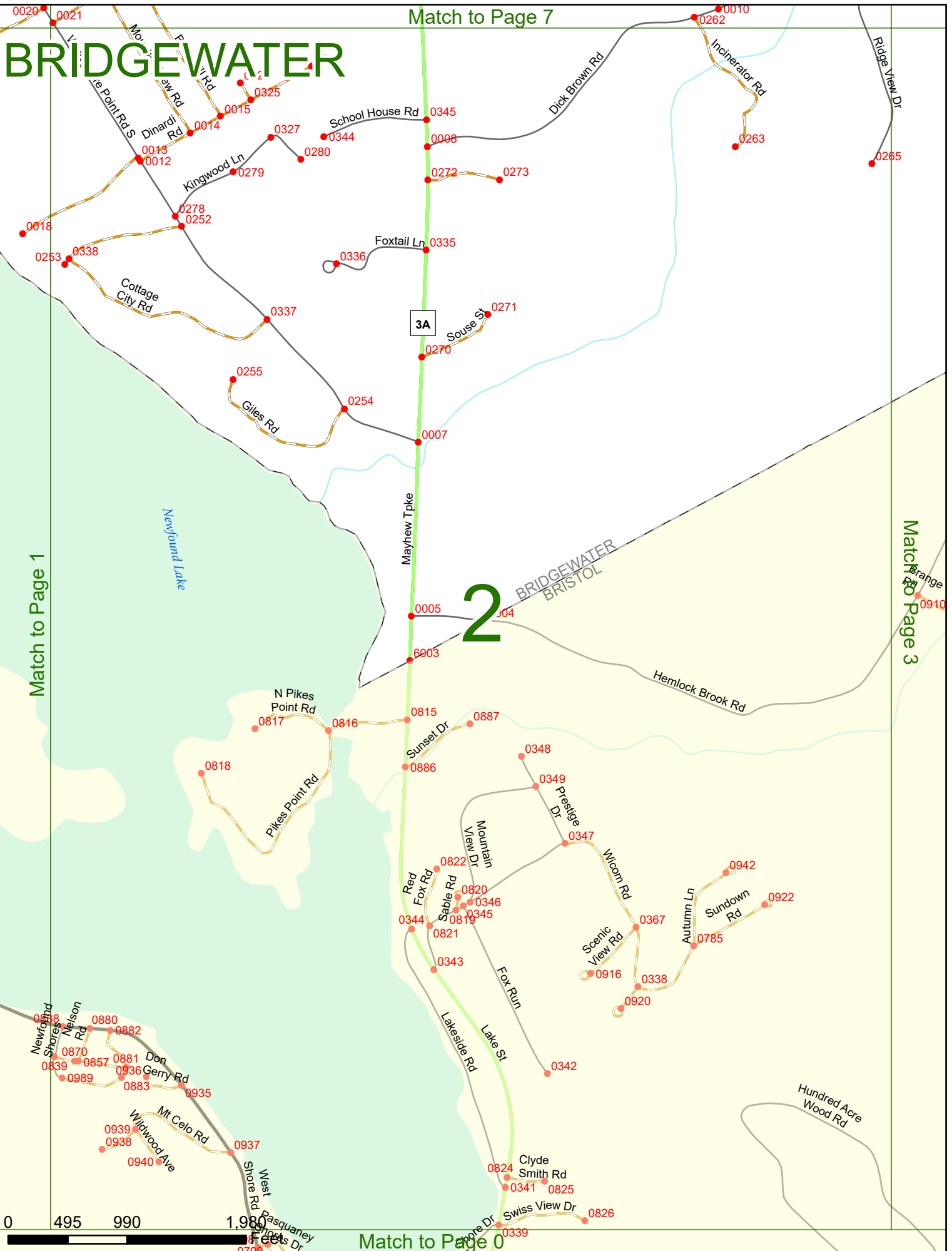
BRIDGEWATER

Match to Page 7

Match to Page 1

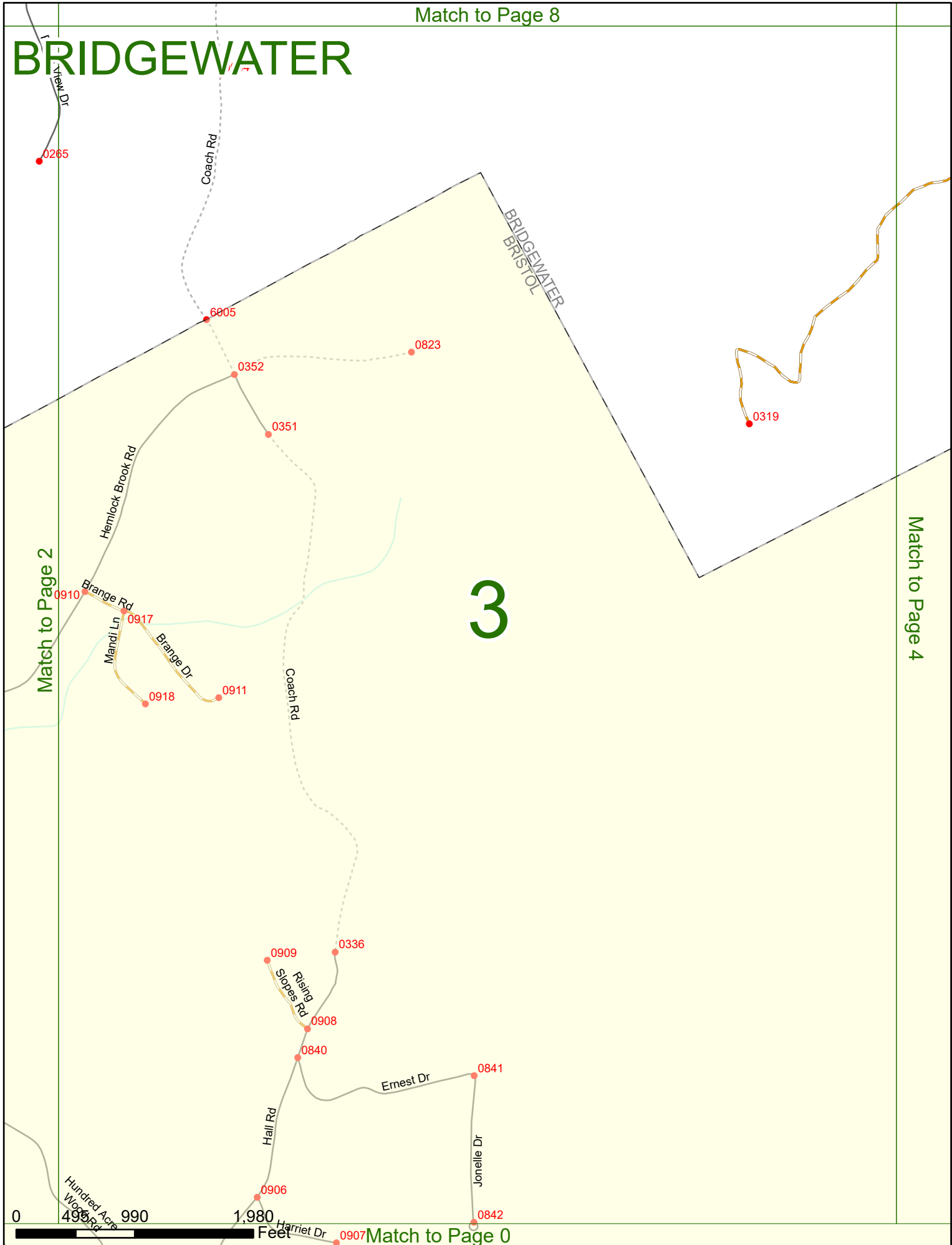
Match to Page 3

2



Match to Page 0

BRIDGEWATER



Match to Page 2

Match to Page 4

3

0 990 1,980 Feet

Match to Page 0

BRIDGEWATER

4

Match to Page 3

Match to Page 5

Old Stage Rd

Old Stage Rd

Abel Rd

BRIDGEWATER
BRISTOL

Benz Rd

River Rd

0003

0318

0316

6006

0317

0315

0787

1020

0330

0332

0331

Schaefer Rd

Jeffers Rd

0 495 990 1,980 Feet

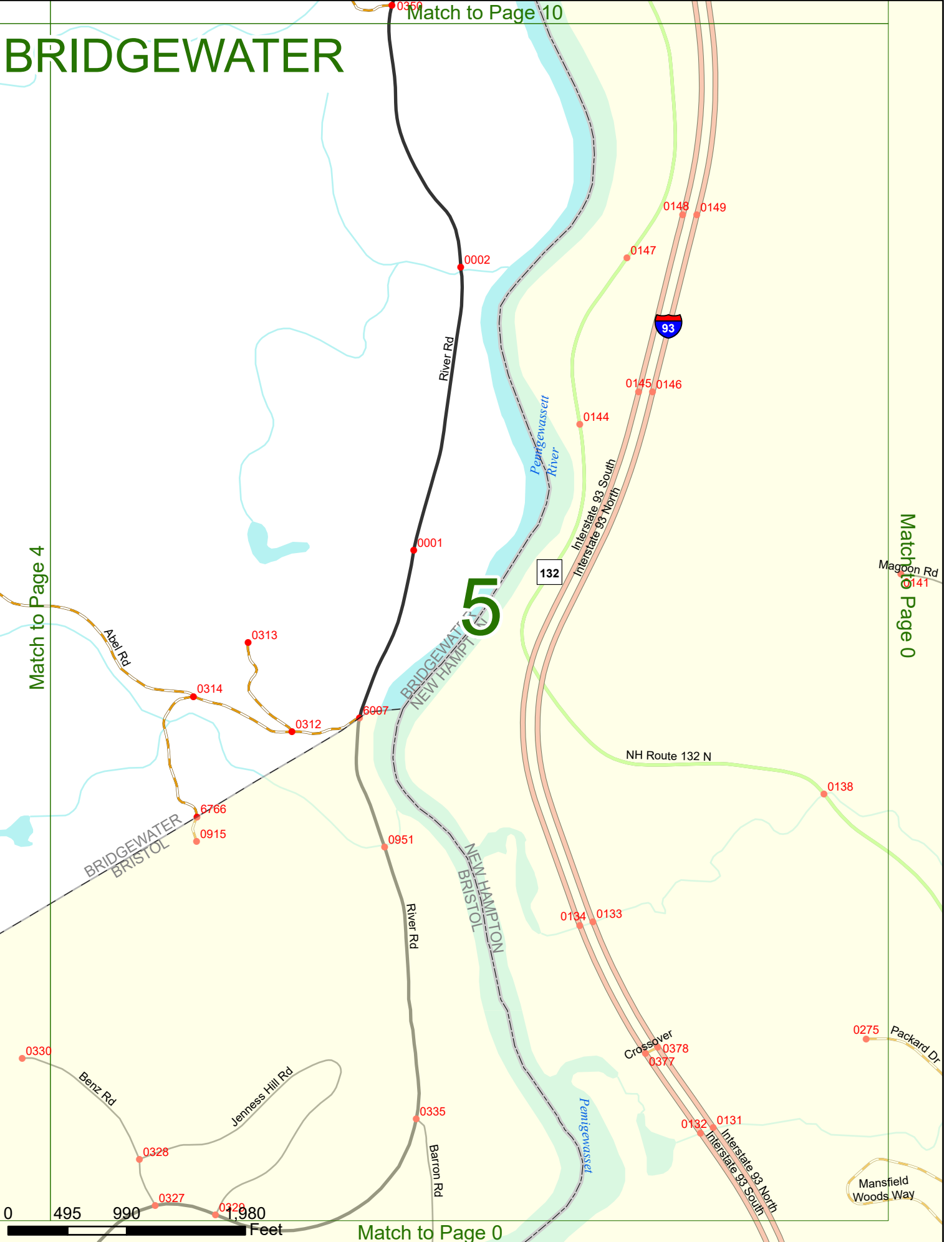
BRIDGEWATER

Match to Page 10

Match to Page 4

Match to Page 0

5



Match to Page 0

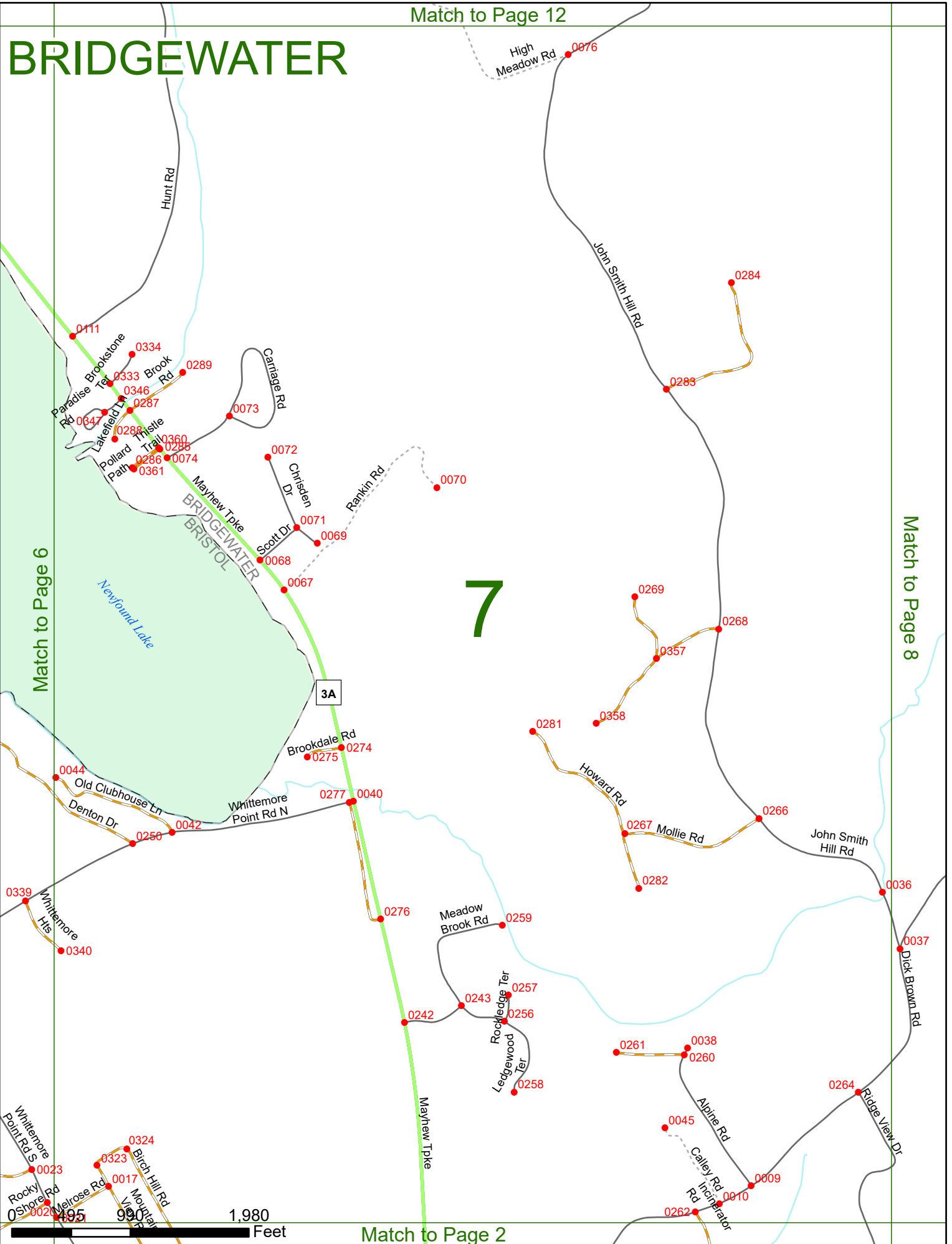
BRIDGEWATER

Match to Page 12

Match to Page 6

Match to Page 8

7



1,980 Feet

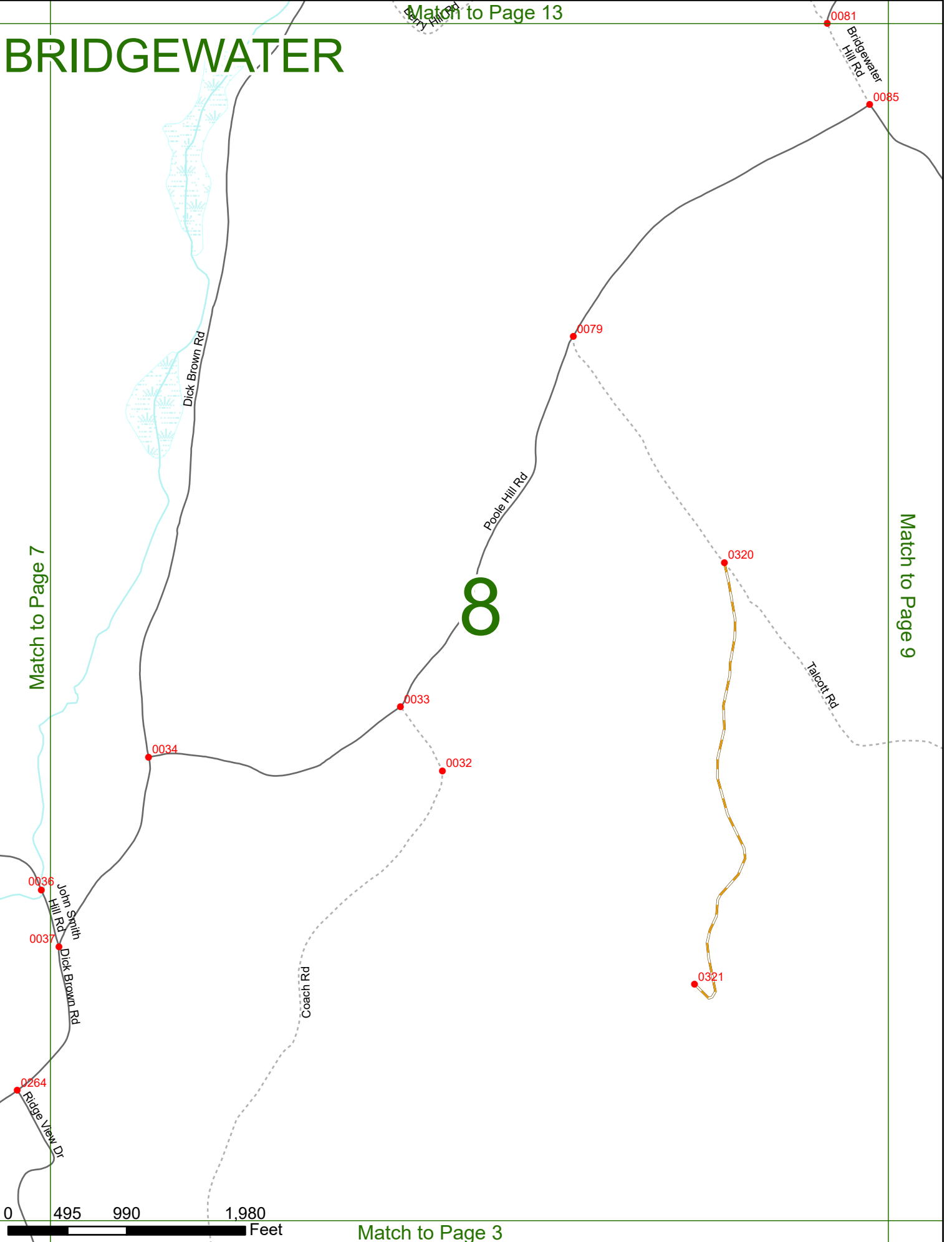
Match to Page 2

BRIDGEWATER

Match to Page 13

Match to Page 7

Match to Page 9



Match to Page 3

Match to Page 14

BRIDGEWATER

9

Poole Hill Rd
0085

Bridgewater Hill Rd

0086

0087

Hammond Hill Rd

0349

0348

Match to Page 8

Match to Page 10

0031

Talcott Rd

0030

0322

Hammond Hill Rd

Old Stage Rd



Match to Page 4

Match to Page 15

BRIDGEWATER

Donkin Hill Rd

0203

0305

0306

0202

0089

BRIDGEWATER
NEW HAMPTON

Interstate 93 South
Interstate 93 North

NH Route 132 N

0208

0207

0201

Match to Page 0

Match to Page 9

River Rd

Pemigewasset River

10

Jellystone Park

0302

0279

0350

0298

0355

51

17

0348

0354

0349

0297

0318

0353

0216

0215

0356

0352

0215

0215

0215

0215

0215

0215

0215

0215

0215

0215

0215

0215

0215

0215

0215

0215

0215

0215

0215

0215

0215

0215

0215

0215

0215

0215

0215

0215

0215

0215

0215

0215

0215

0215

0309

0308

0310

0027

0307

0311

0331

0351

0350

Talcott Rd

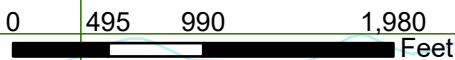
0322

Hammond Hill Rd

River Rd

Lyons Rd

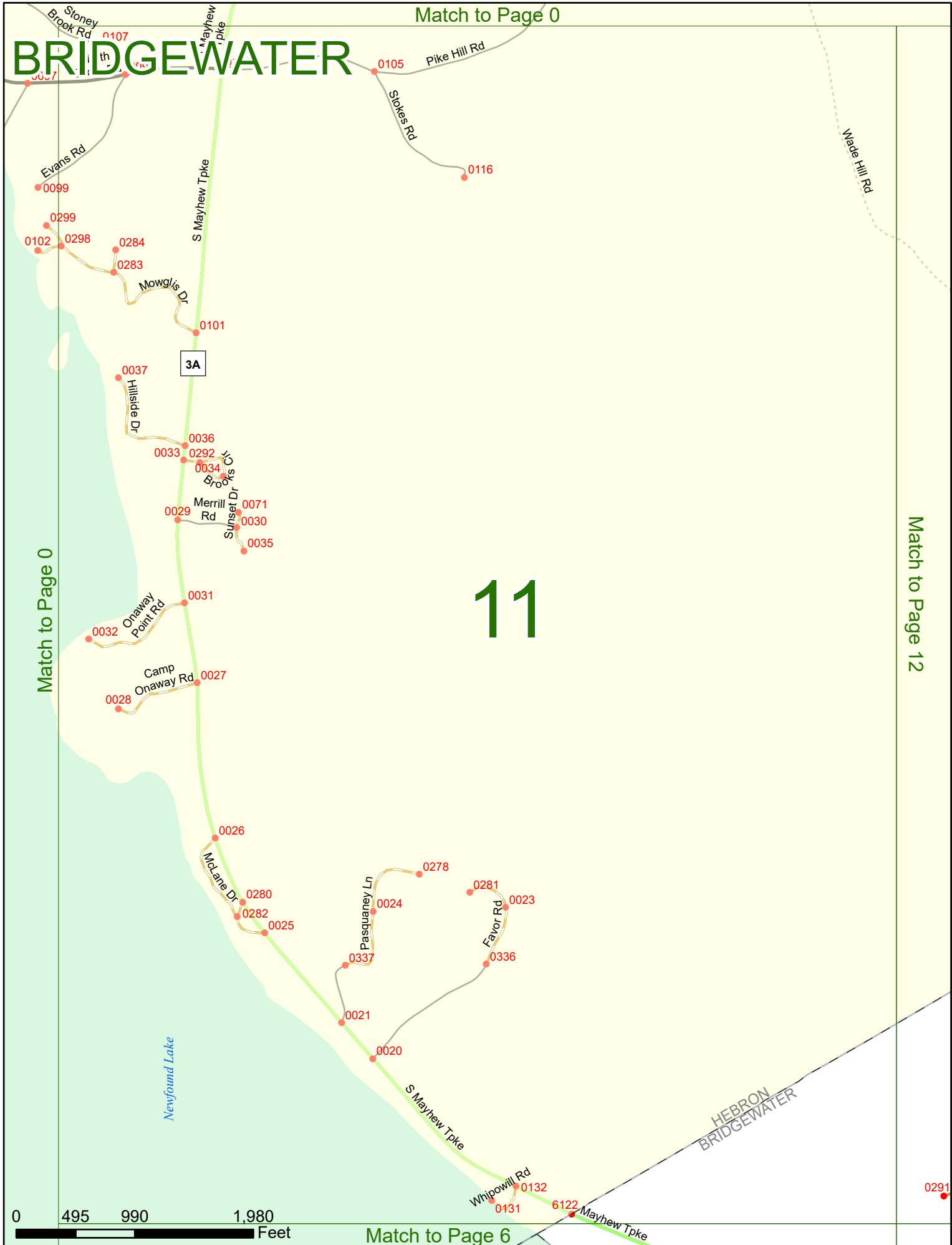
Huckleberry Rd



Match to Page 5

Match to Page 0

BRIDGEWATER

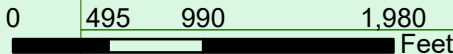


Match to Page 12

11

Match to Page 0

Match to Page 6




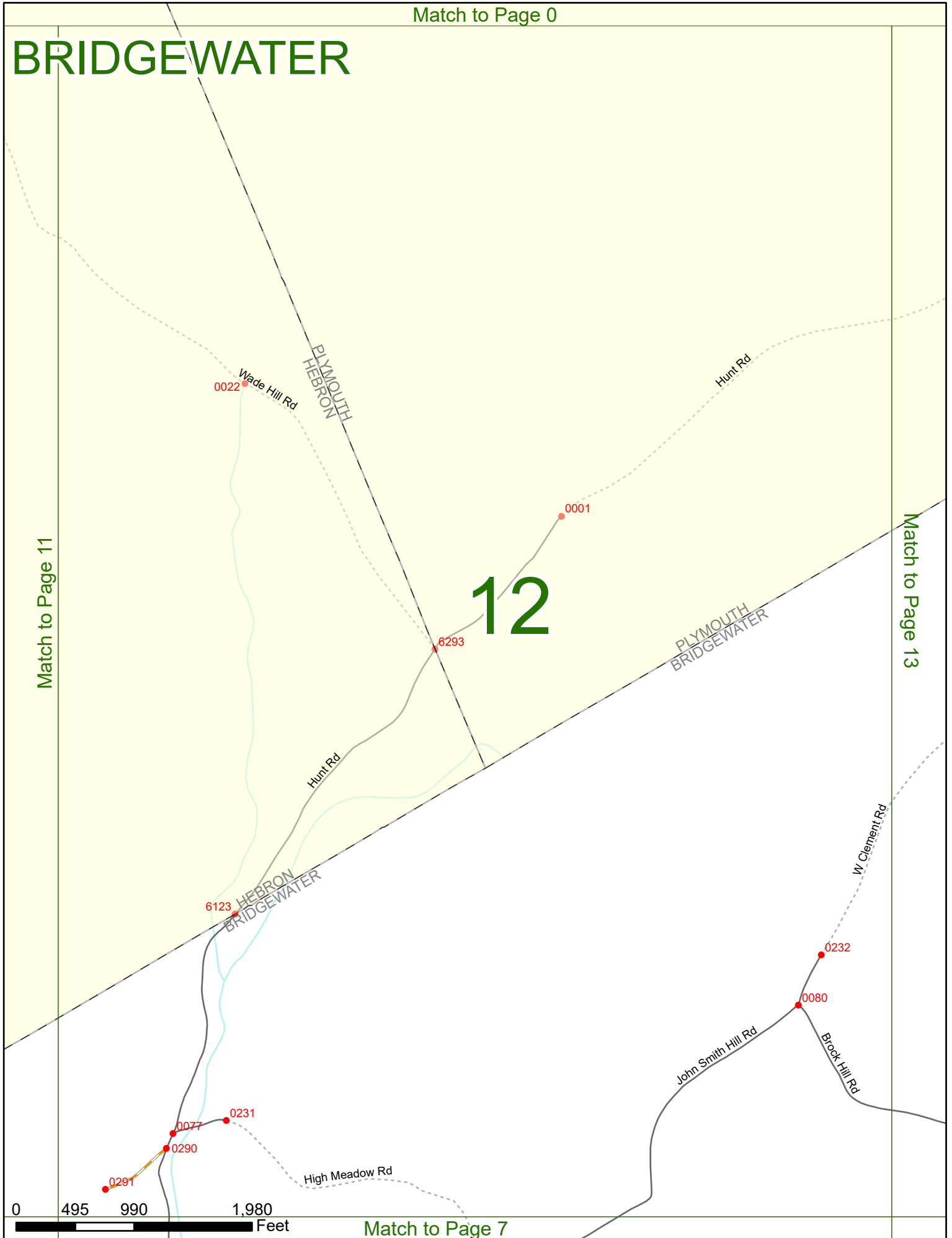
HEBRON BRIDGEWATER

BRIDGEWATER

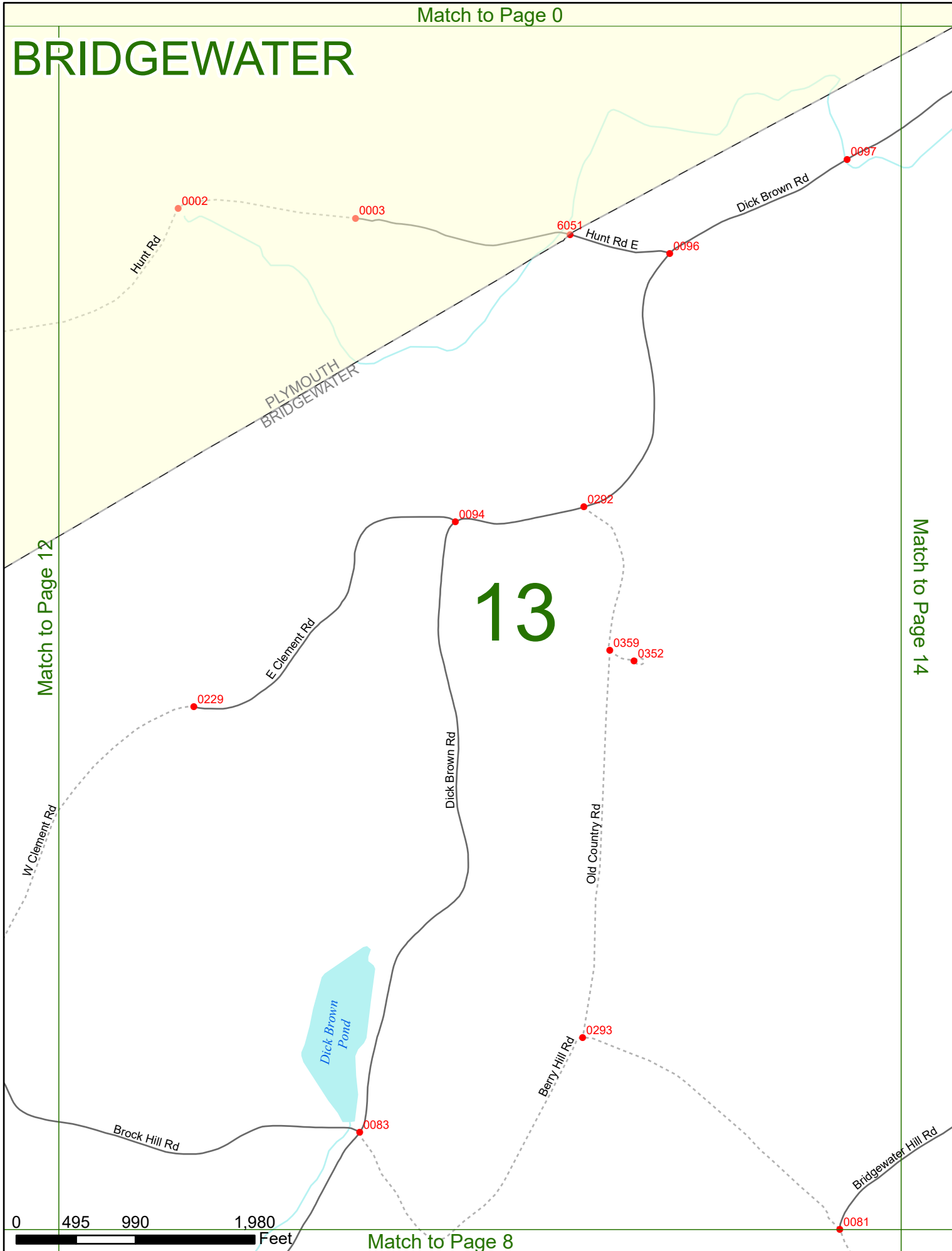
12

Match to Page 11

Match to Page 13



BRIDGEWATER



Match to Page 12

Match to Page 14

13



Match to Page 8

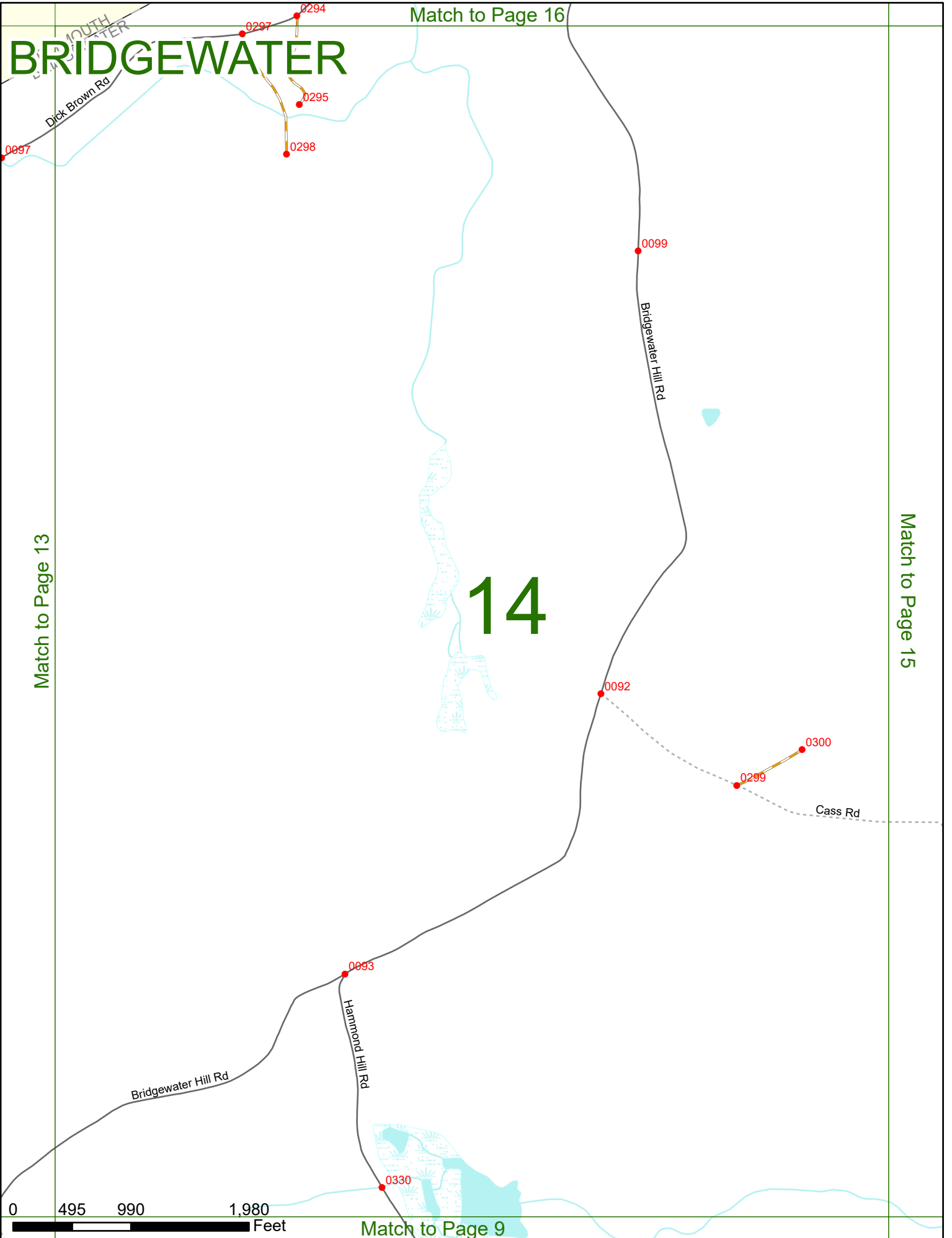
BRIDGEWATER

Match to Page 16

Match to Page 13

Match to Page 15

14



Match to Page 9

0 495 990 1,980 Feet

BRIDGEWATER

Match to Page 17

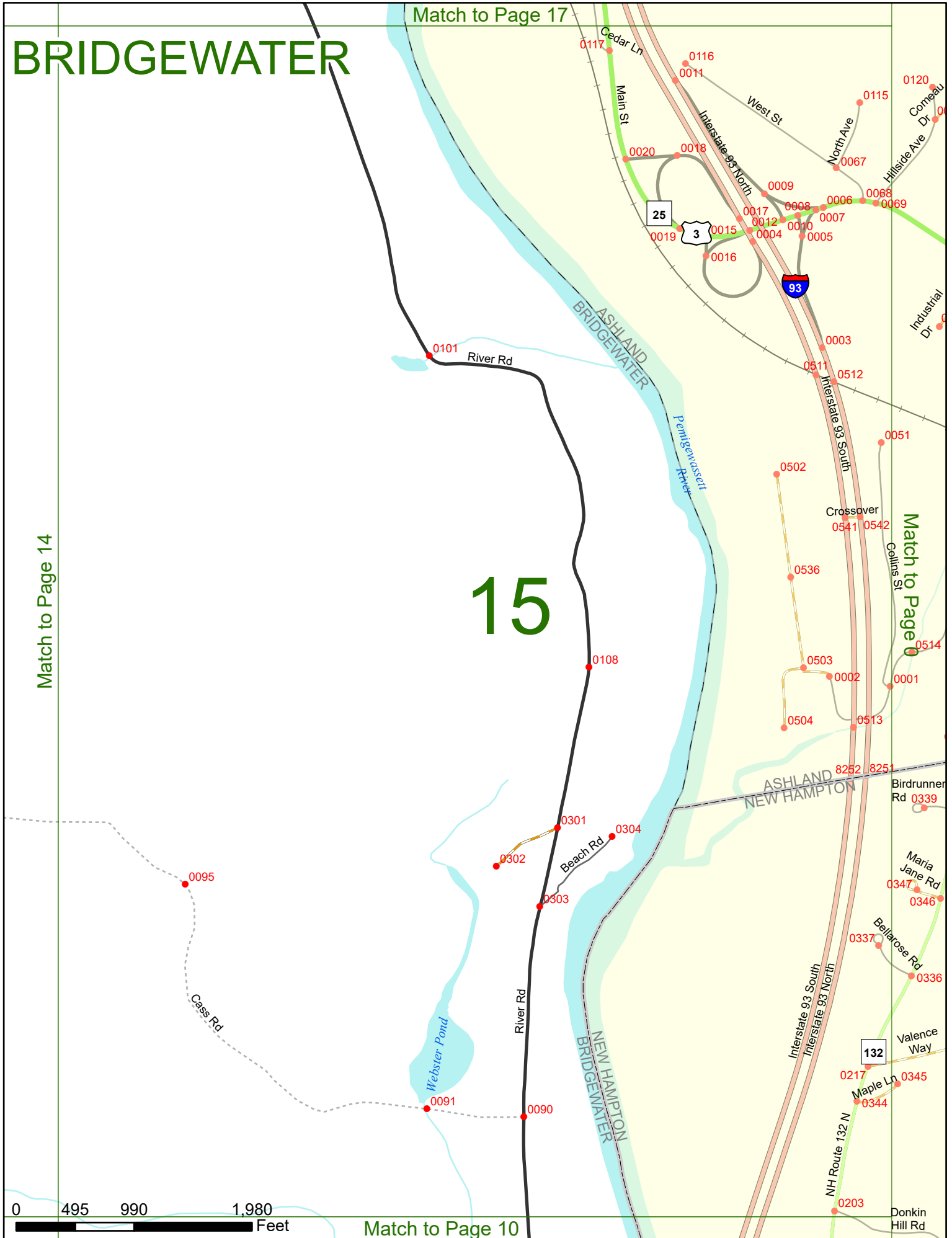
Match to Page 14

15

Match to Page 0



Match to Page 10



Match to Page 0

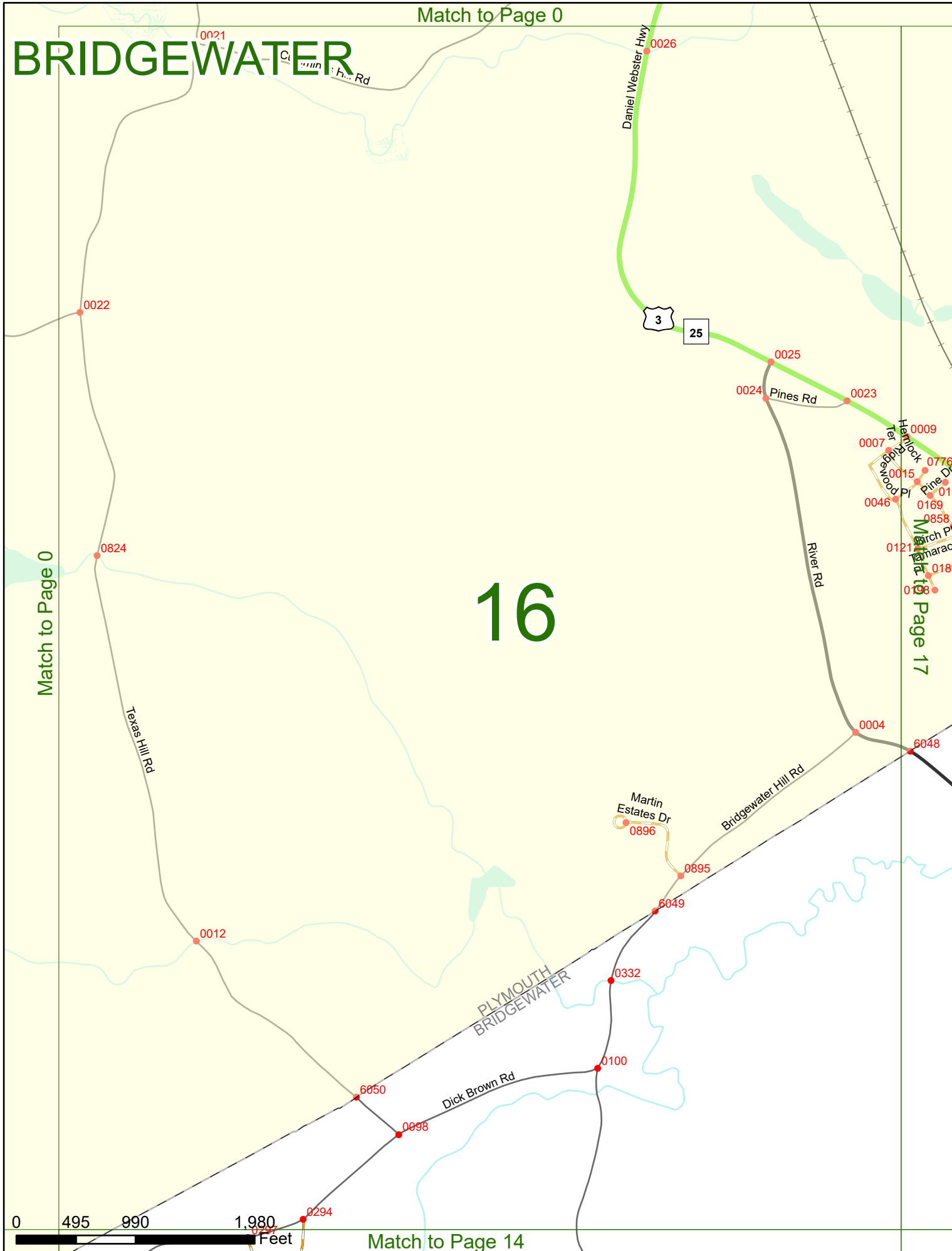
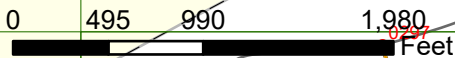
BRIDGEWATER

16

Match to Page 0

Match to Page 17

Match to Page 14



BRIDGEWATER

Match to Page 0

Partridge
Ln
Peppercom
Rd
01
0136

0023

0487
0082
0087
0102

0014
0013

0121

0009
0007
0776
0162
0015
0177
0169
0858
0176
0121
0187
0198
0193
0781

0524
Country
Cabin Ln
0522

17

Interstate 93 North
Interstate 93 South

Match to Page 16

Match to Page 0

PLYMOUTH
BRIDGEWATER

ASHLAND
BRIDGEWATER

25

3

0085
0083

0516

John
Jenness Rd
0109
0329

0103
0356
6190

0119

0467

0118

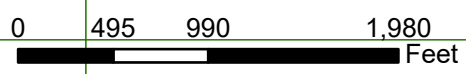
River Rd

0110

Cedar Ln

Main St

0549



Match to Page 15