



Maps and data sets are not guaranteed to be free from errors and omissions. Data is in a constant state of update and correction by various groups and agencies. Information displayed on this map is the best available at the time of publication.

2025 Nodal Reference Bookmap

LEGEND



NHDOT will accept crash locations based on the State of NH Uniform Police Traffic Accident Report.

Crash occurred on:

Option 1 Street Address
 123 Main Street

Option 2 Route No and/or Distance from NESW Intesecting Road, Bridge,
 Street name Intersecting Street Town/County line
 Main Street 500 E Oak Street

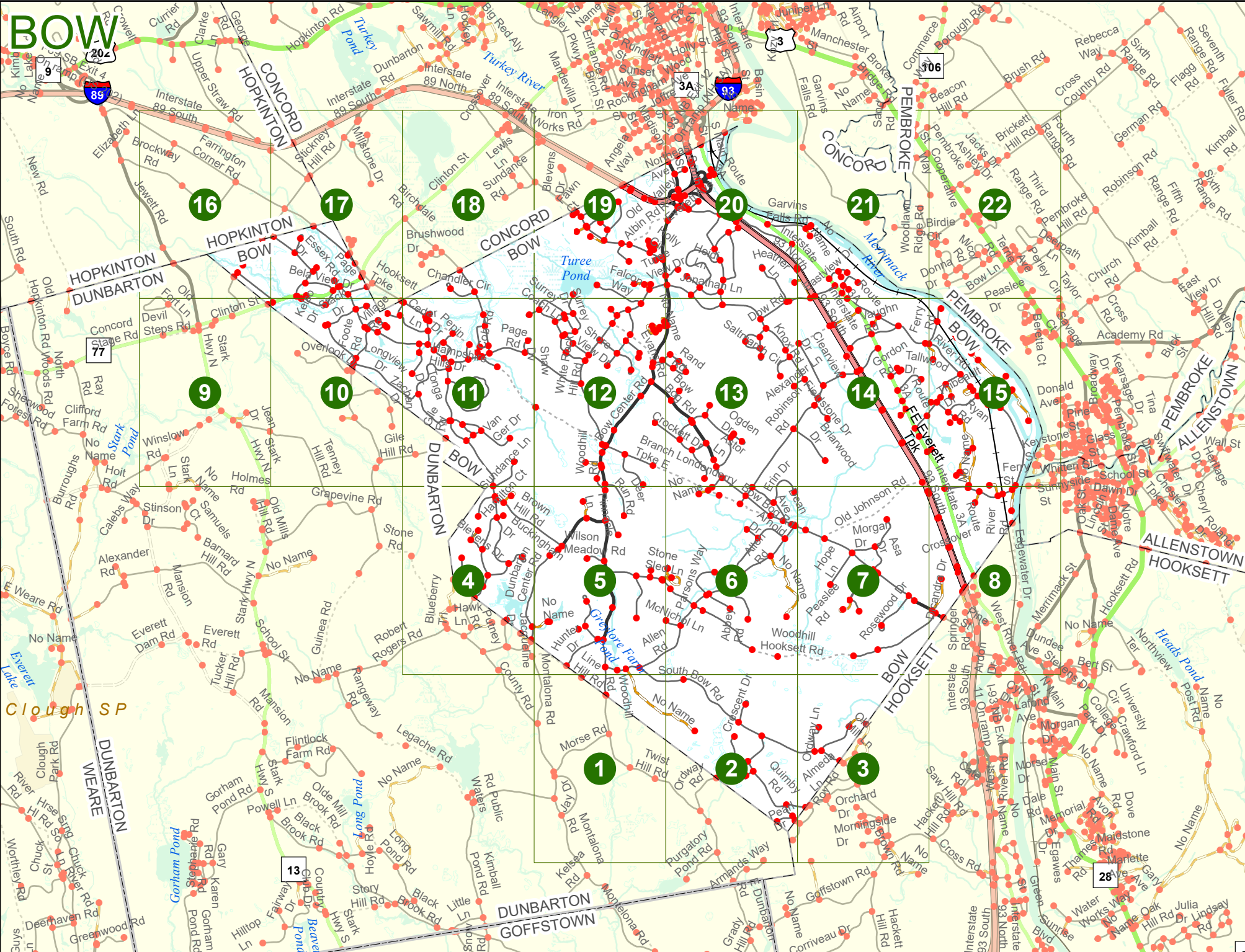
Option 3 First Node Distance from First Node Second Node
 515 212 632

Option 4 Route No and/or Mile Marker on Interstate Only NESW Mile (Marker)
 Street name
 189S 700 feet S 36.8

Option 3 – Example

Street Name Loudon Road
First Node 803
Distance from First Node 318 Ft
Second Node 813





BOW

BOW

Match to Page 5

South Bow Rd

6273

Line Hill Rd

Woodhill Rd

1009
6213

BOW
DUNBARTON

County Rd

0068

0056

Morse Rd

Match to Page 0

Match to Page 2

1

0055

0362

0351

Twist Hill Rd

0064

Jay Dr

Kimball Pond Rd

0054

0361

Montalona Rd

0 495 990 1,980 Feet

Match to Page 0

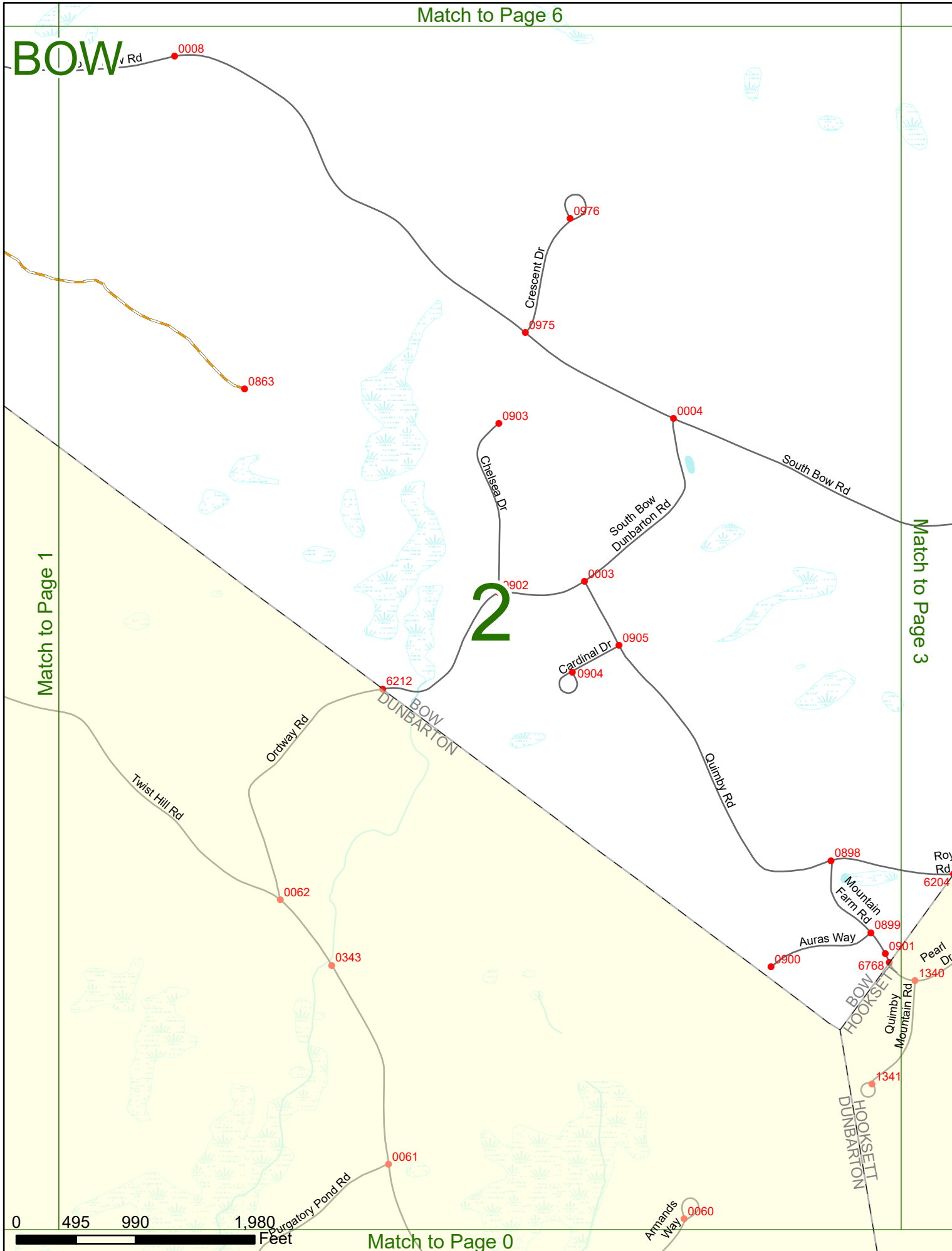
BOW

2

Match to Page 1

Match to Page 3

0 495 990 1,980 Feet

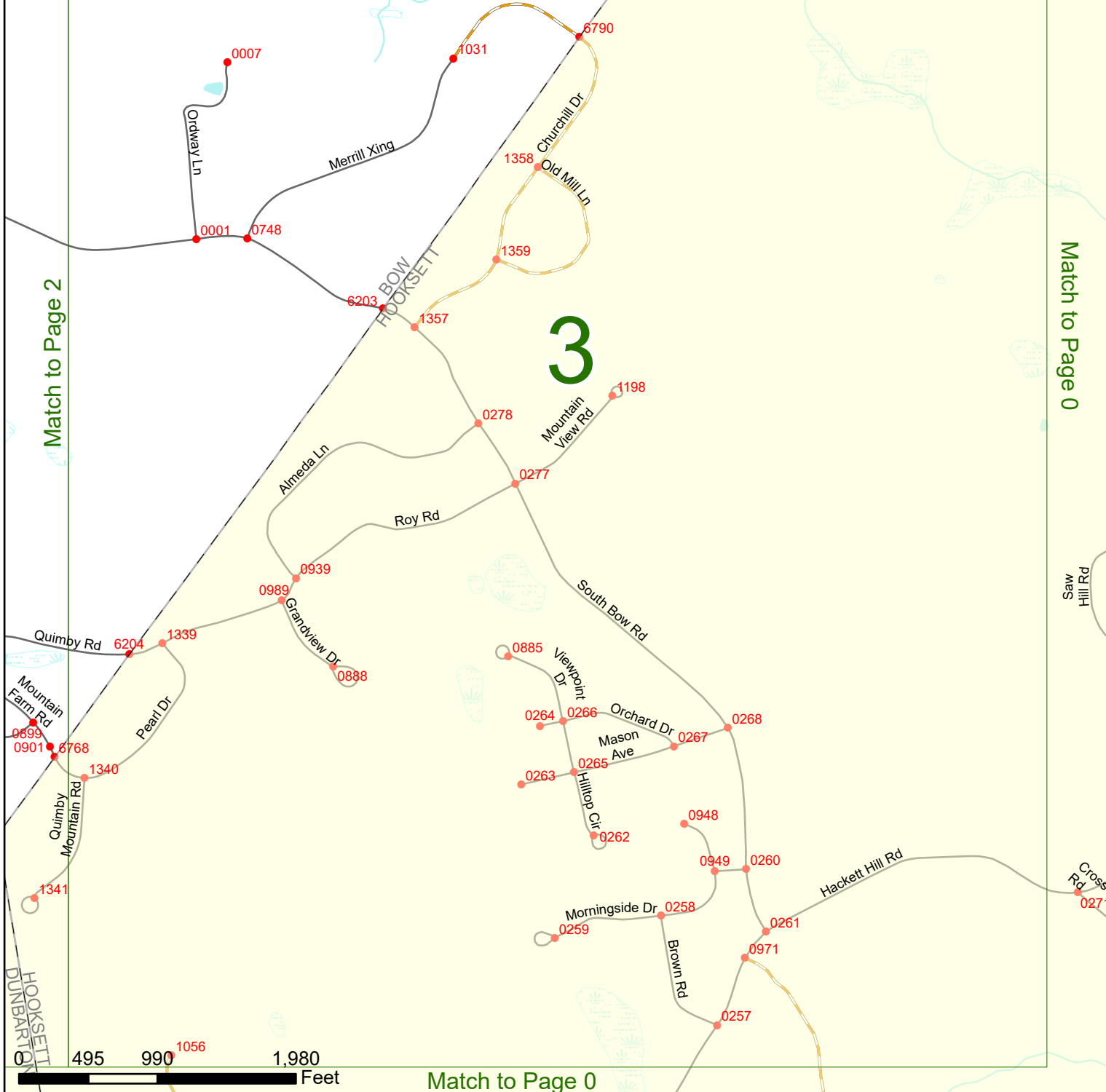


BOW

Match to Page 2

Match to Page 0

3

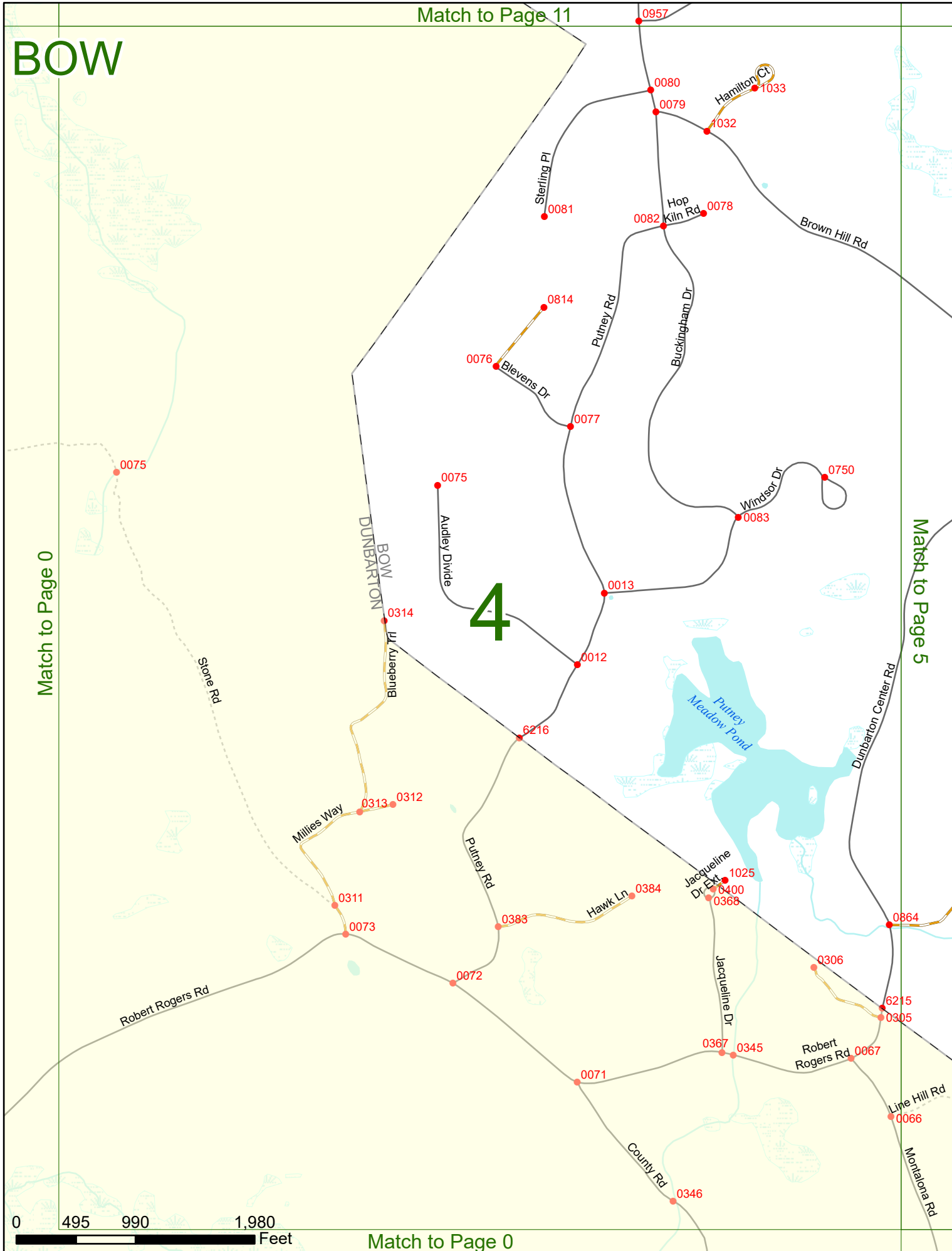


BOW

Match to Page 0

Match to Page 5

4



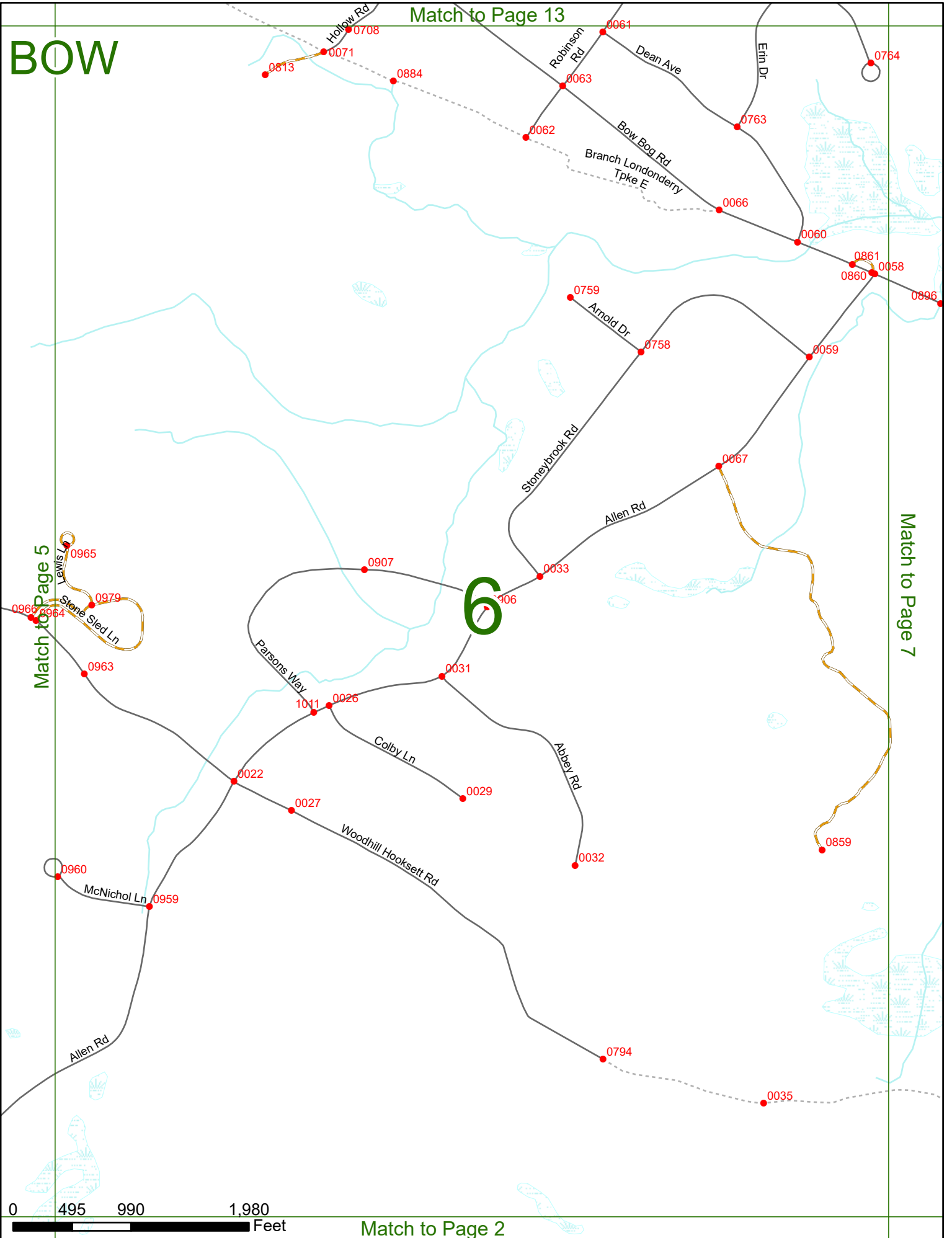
BOW

Match to Page 13

Match to Page 7

Match to Page 5

6



0 495 990 1,980 Feet

Match to Page 2


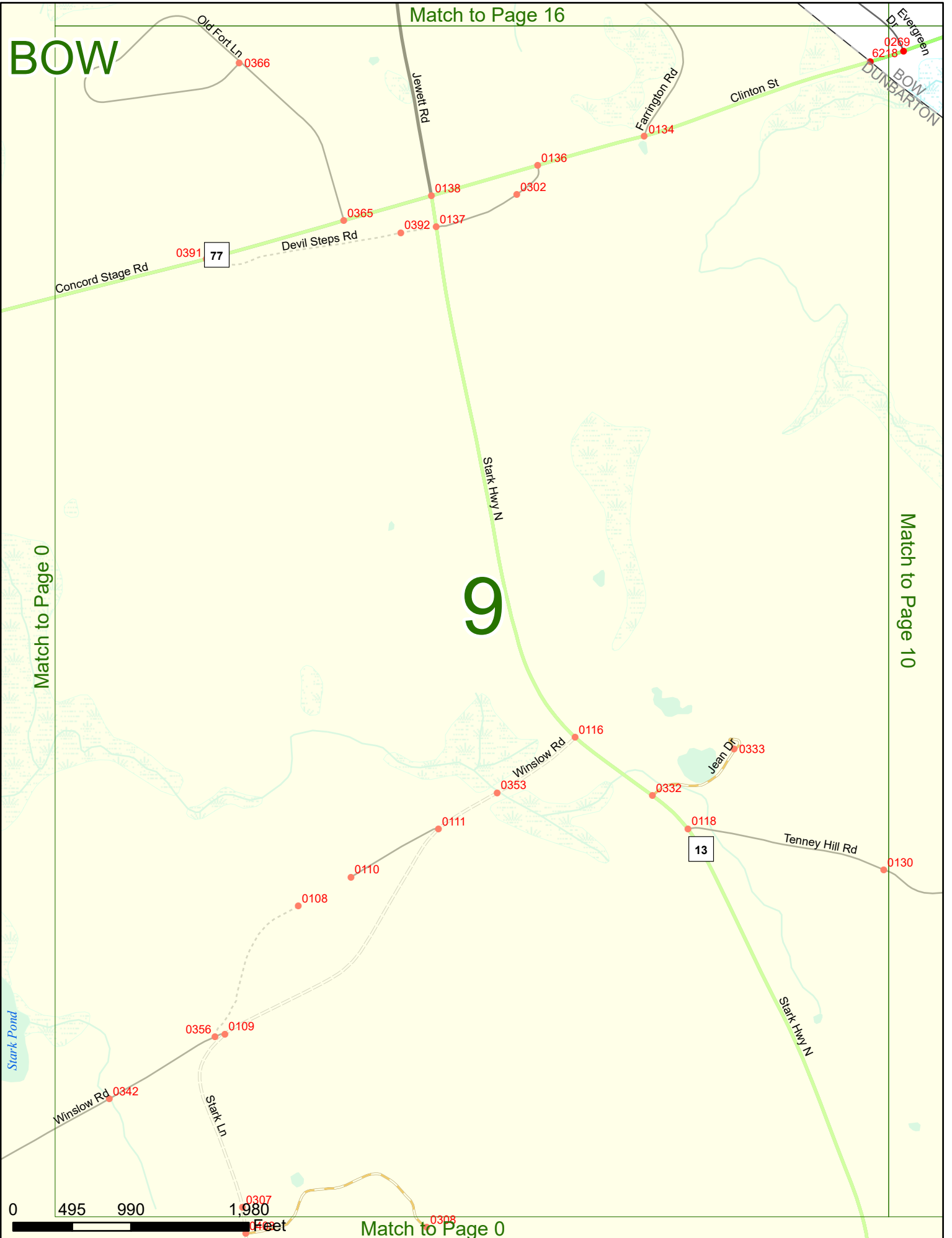
BOW

Match to Page 16

Match to Page 10

Match to Page 0

9



Match to Page 0

BOW

Match to Page 17

CONCORD BOW

10

BOW DUNBARTON

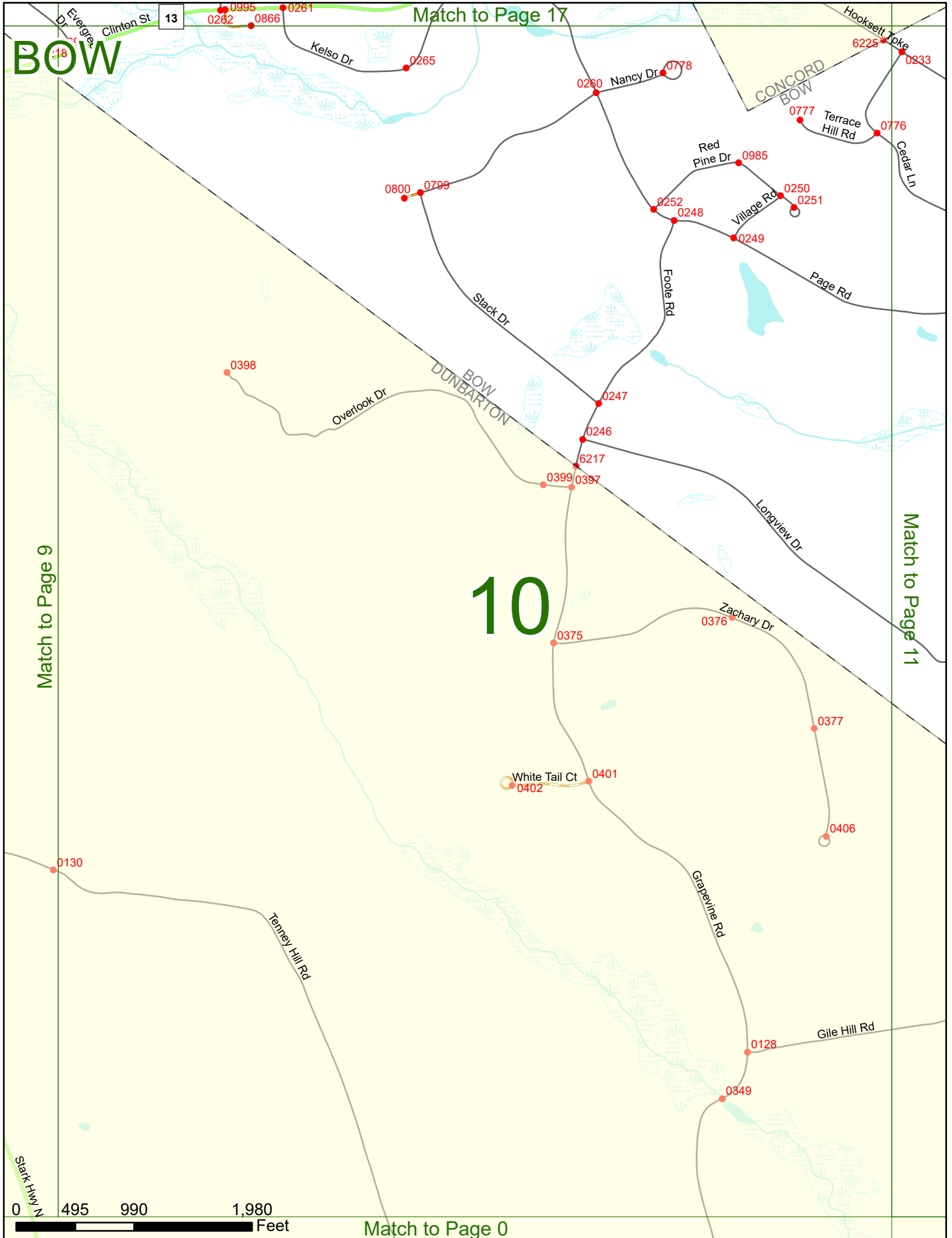
Match to Page 9

Match to Page 11

Stark Hwy N

0 495 990 1,980 Feet

Match to Page 0



Clinton St 13

Kelso Dr

Nancy Dr

Red Pine Dr

Village Rd

Page Rd

Stack Dr

Footle Rd

Overlook Dr

Longview Dr

Zachary Dr

White Tail Ct

Glacelille Rd

Tenney Hill Rd

Gile Hill Rd

Evergreen Dr

Hooksett Joke

Terrace Hill Rd

Cedar Ln

0261

0265

0778

0985

0250

0251

0249

0248

0252

0247

0246

6217

0399

0397

0375

0376

0377

0401

0406

0128

0349

0800

0799

0995

0242

0866

0130

0118

6225

0233

0776

0398

0402

0401

0406

0128

0349

0800

0799

0995

0242

0866

0130

0118

6225

0233

0776

0398

0402

0401

0406

0128

0349

0800

0799

0995

0242

0866

0130

0118

6225

0233

0776

0398

0402

0401

0406

0128

0349

0800

0799

0995

0242

0866

0130

0118

6225

0233

0776

0398

0402

0401

0406

0128

0349

0800

0799

0995

0242

0866

0130

0118

6225

0233

0776

0398

0402

0401

0406

0128

0349

0800

0799

0995

0242

0866

0130

0118

6225

0233

0776

0398

0402

0401

0406

0128

0349

0800

0799

0995

0242

0866

0130

0118

6225

0233

0776

0398

0402

0401

0406

0128

0349

0800

0799

0995

0242

0866

0130

0118

6225

0233

0776

0398

0402

0401

0406

0128

0349

0800

0799

0995

0242

0866

0130

0118

6225

0233

0776

0398

0402

0401

0406

0128

0349

0800

0799

0995

0242

0866

0130

0118

6225

0233

0776

0398

0402

0401

0406

0128

0349

0800

0799

0995

0242

0866

0130

0118

6225

0233

0776

0398

0402

0401

0406

0128

0349

0800

0799

0995

0242

0866

0130

0118

6225

0233

0776

0398

0402

0401

0406

0128

0349

0800

0799

0995

0242

0866

0130

0118

6225

0233

0776

0398

0402

0401

0406

0128

0349

0800

0799

0995

0242

0866

0130

0118

6225

0233

0776

0398

0402

0401

0406

0128

0349

0800

0799

0995

0242

0866

0130

0118

6225

0233

0776

0398

0402

0401

0406

0128

0349

0800

0799

0995

0242

0866

0130

0118

6225

0233

0776

0398

0402

0401

0406

0128

0349

0800

0799

0995

0242

0866

0130

0118

6225

0233

0776

0398

Match to Page 18

BOW

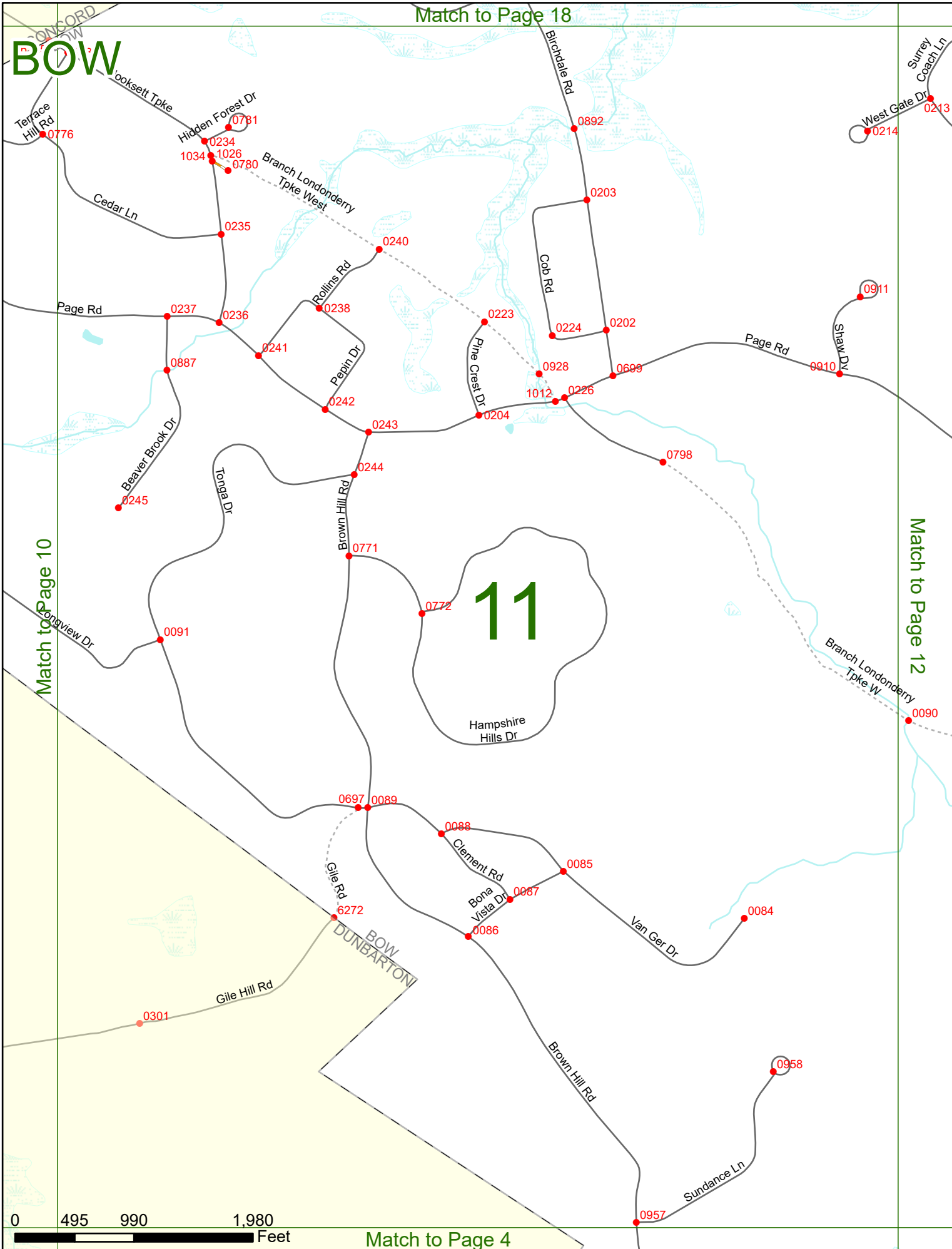
11

Match to Page 10

Match to Page 12

Match to Page 4

0 495 990 1,980 Feet



BOW

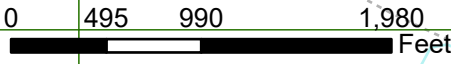
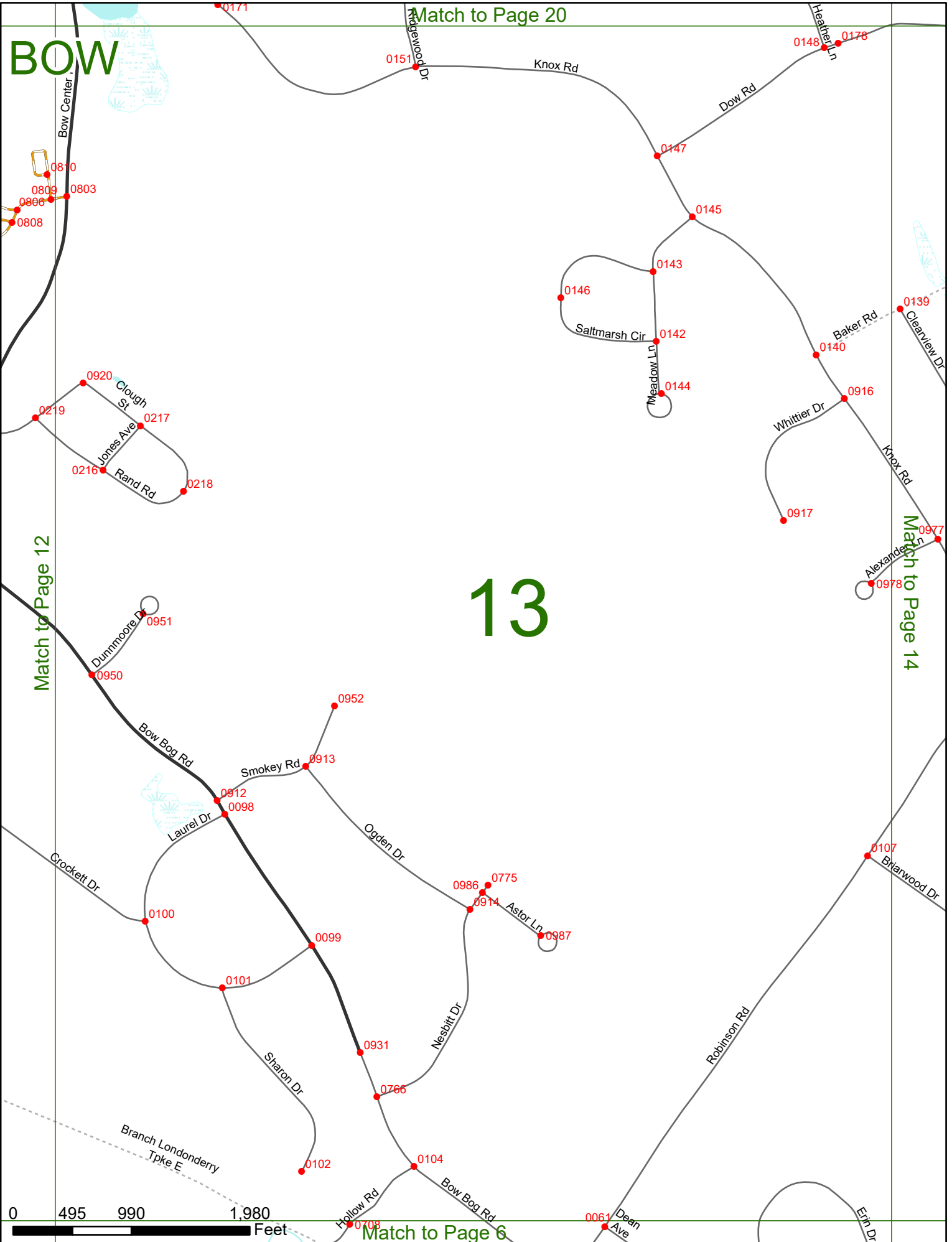
Match to Page 20

13

Match to Page 12

Match to Page 14

Match to Page 6



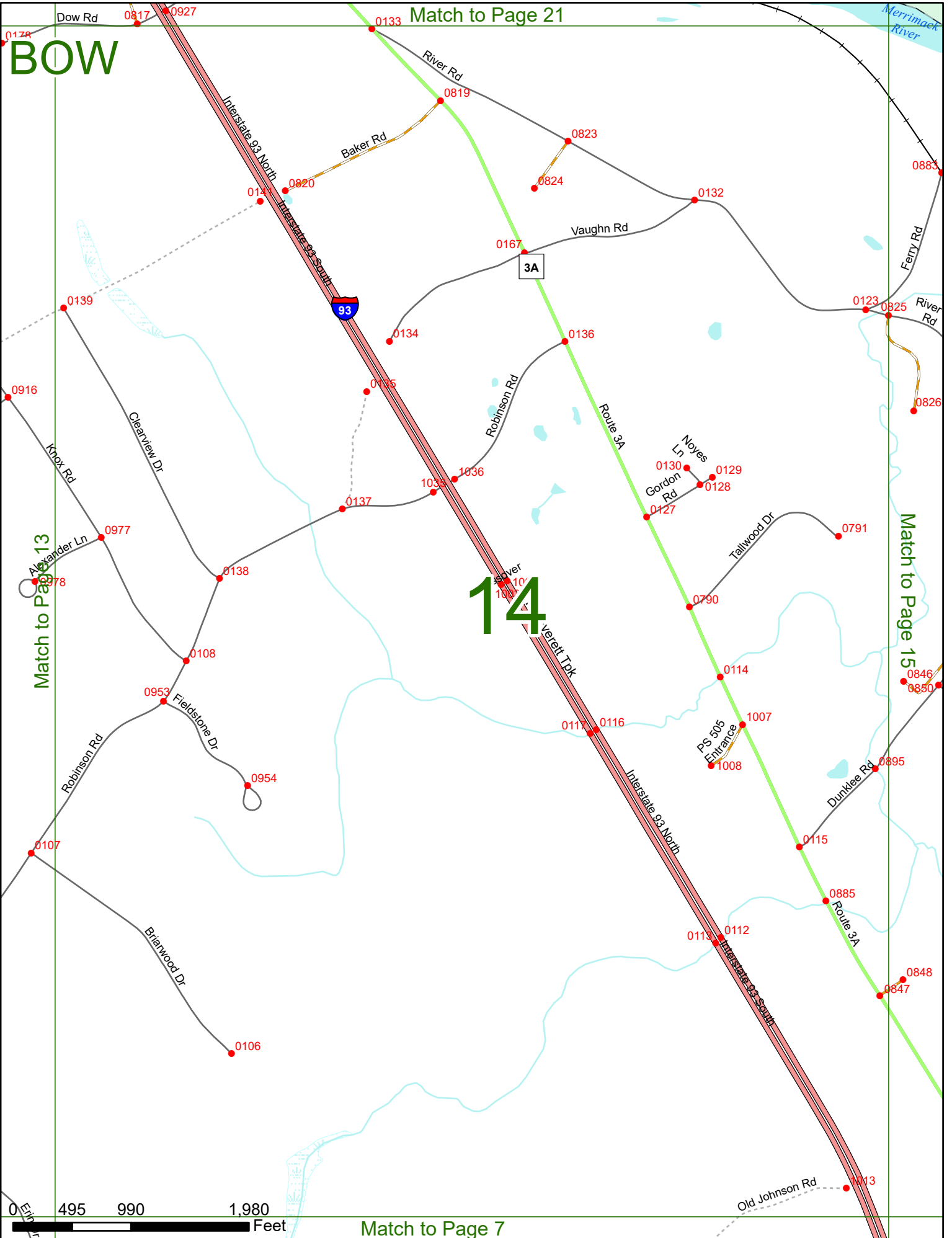
BOW

Match to Page 21

14

Match to Page 13

Match to Page 15



Match to Page 7

Match to Page 0

BOW

Interstate 89 South
0042
0043

0037 Upper Straw Rd



0847
0846 Interstate 89 North

0036

0028
0029 Buckingham Ln

0035 Lower Straw Rd

Farrington Corner Rd

0027

0026
Brockway Rd

16

Match to Page 0

Match to Page 17

Jewett Rd

0025
6245 HOPKINTON
DUNBARTON

0761
6243 6793 Essex Rd
Essex Dr

HOPKINTON
BOW

0893

Farringtons
Corner
0393 6219

BOW
DUNBARTON

Evergreen Dr

Farrington Rd

Clinton
St 13

0 495 990 Feet

Match to Page 9


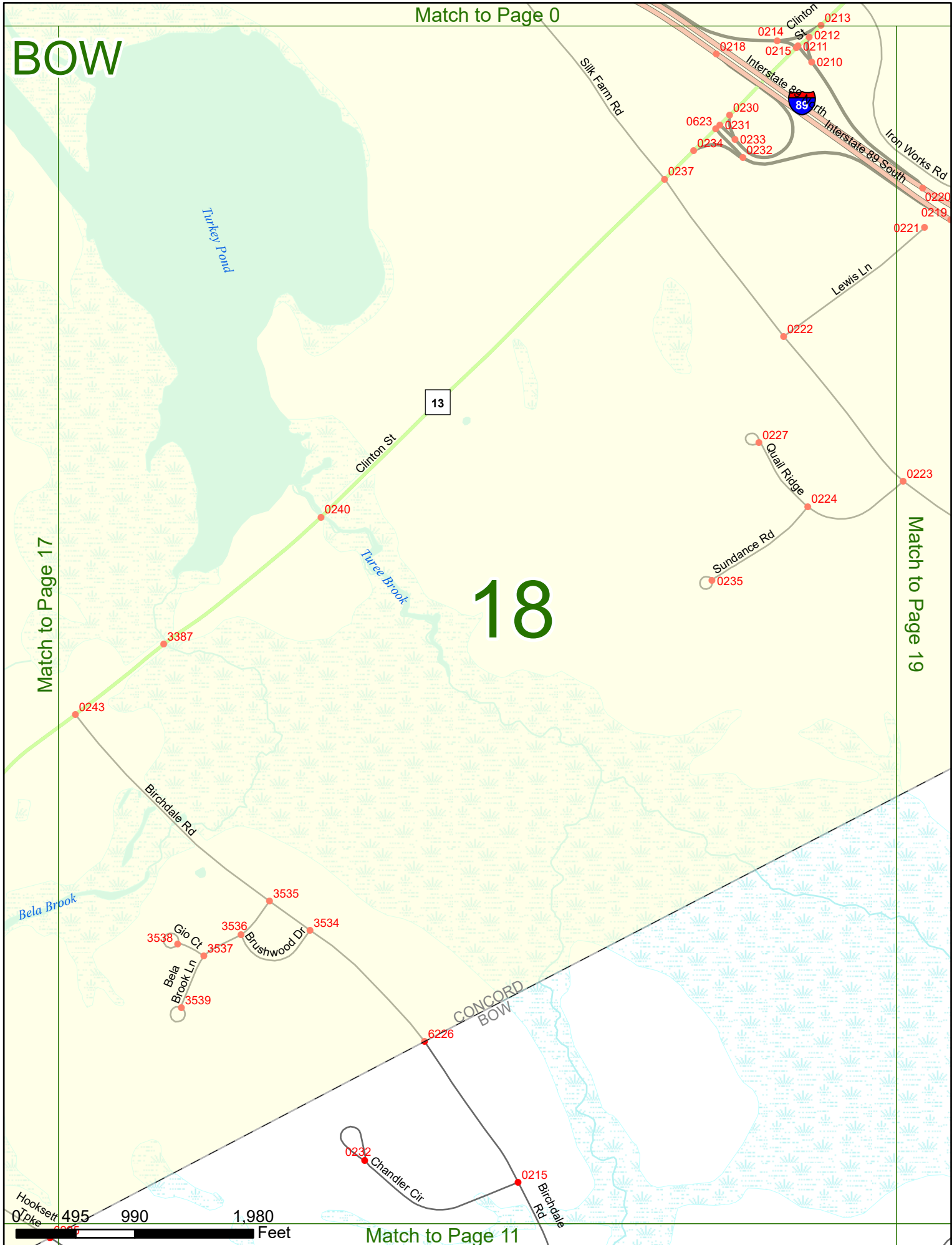
Match to Page 0

BOW

18

Match to Page 17

Match to Page 19



Match to Page 11

BOW

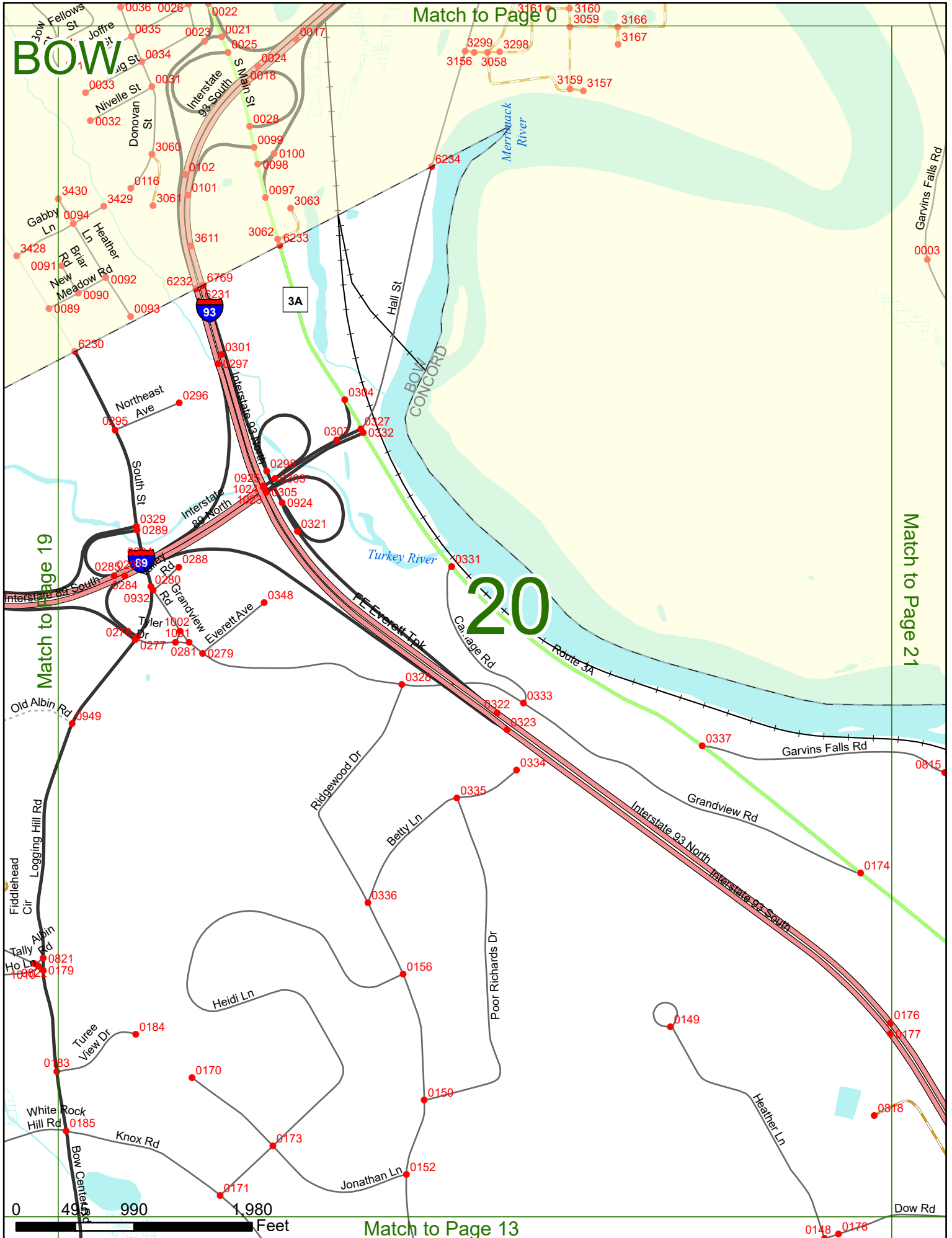
Match to Page 0

20

Match to Page 19

Match to Page 21

Match to Page 13



Match to Page 0

BOW

21

Match to Page 20

Match to Page 22



Match to Page 14

Match to Page 0

BOW

22

Match to Page 0

Match to Page 21

Match to Page 15

