



Maps and data sets are not guaranteed to be free from errors and omissions. Data is in a constant state of update and correction by various groups and agencies. Information displayed on this map is the best available at the time of publication.

2025 Nodal Reference Bookmap

LEGEND



NHDOT will accept crash locations based on the State of NH Uniform Police Traffic Accident Report.

Crash occurred on:

Option 1 Street Address
 123 Main Street

Option 2 Route No and/or Distance from NESW Intesecting Road, Bridge,
 Street name Intersecting Street Town/County line
 Main Street 500 E Oak Street

Option 3 First Node Distance from First Node Second Node
 515 212 632

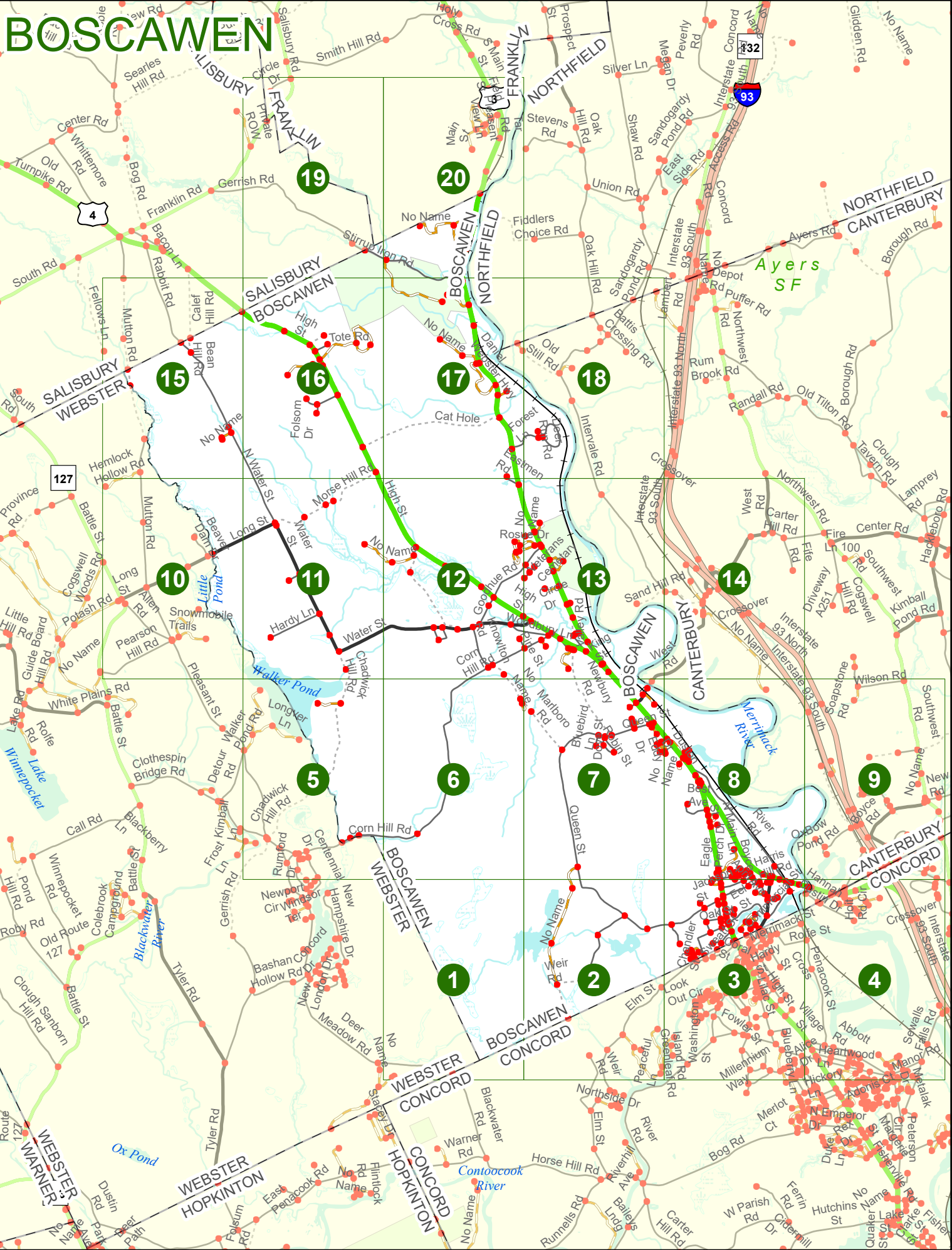
Option 4 Route No and/or Mile Marker on Interstate Only NESW Mile (Marker)
 Street name
 189S 700 feet S 36.8

Option 3 – Example

Street Name Loudon Road
First Node 803
Distance from First Node 318 Ft
Second Node 813



BOSCAWEN



BOSCAWEN

Match to Page 0

Match to Page 2

BOSCAWEN
WEBSTER

1

BOSCAWEN
CONCORD

Deer Meadow Rd

WEBSTER
CONCORD

Blackwater Rd

Little
Pond

0003

0142

0143

0144

6296

0

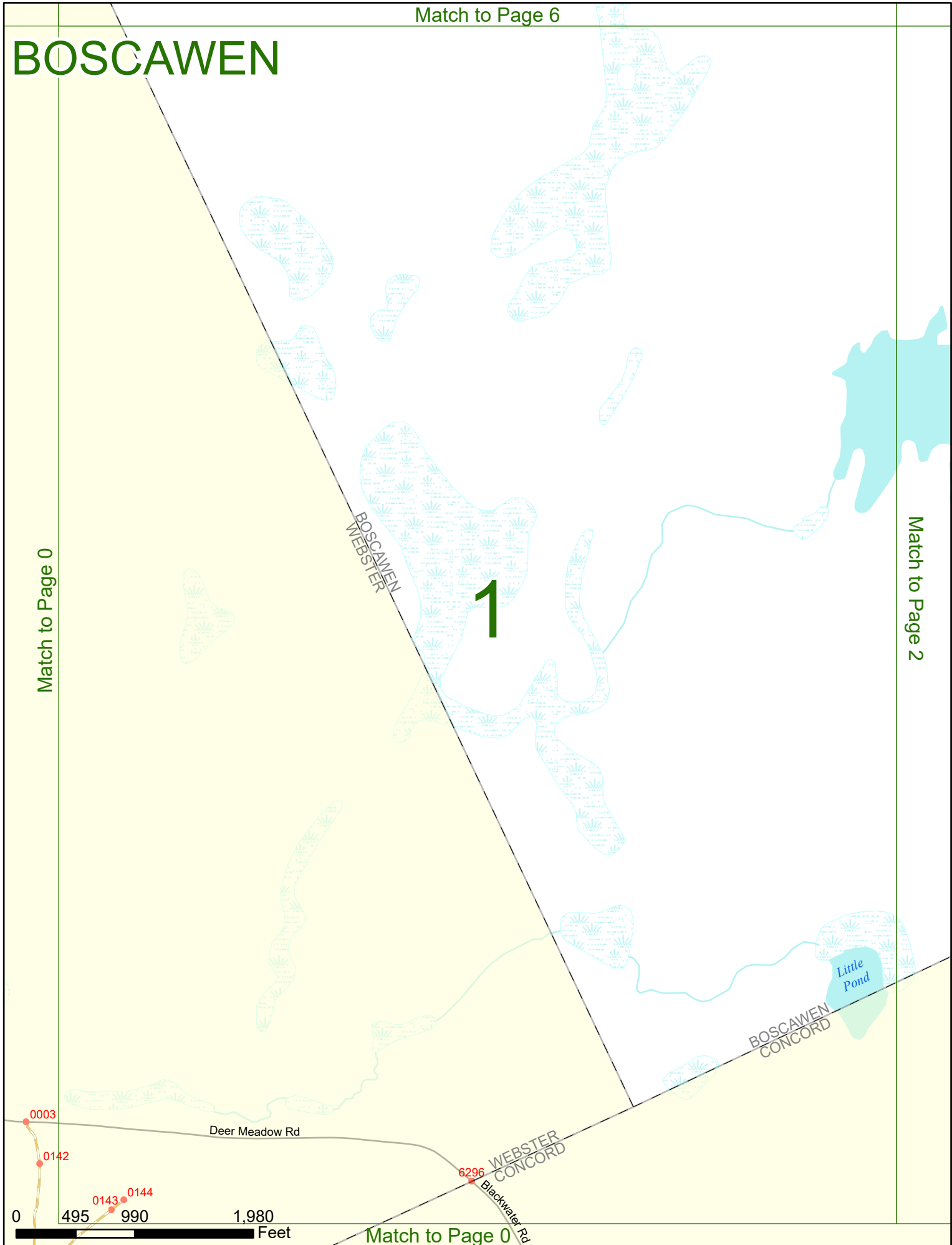
495

990

1,980

Feet

Match to Page 0



BOSCAWEN

Match to Page 7

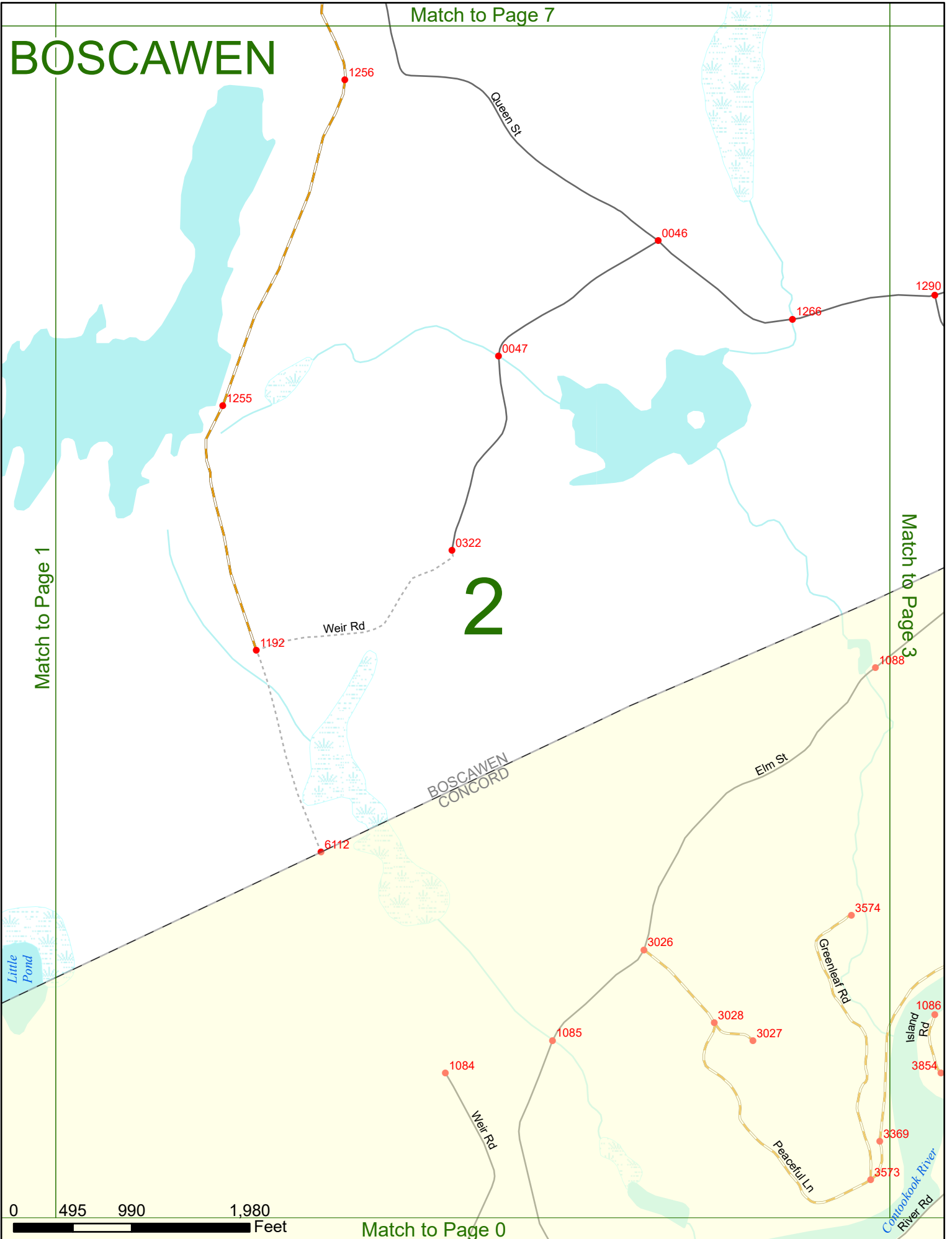
Match to Page 1

Match to Page 3

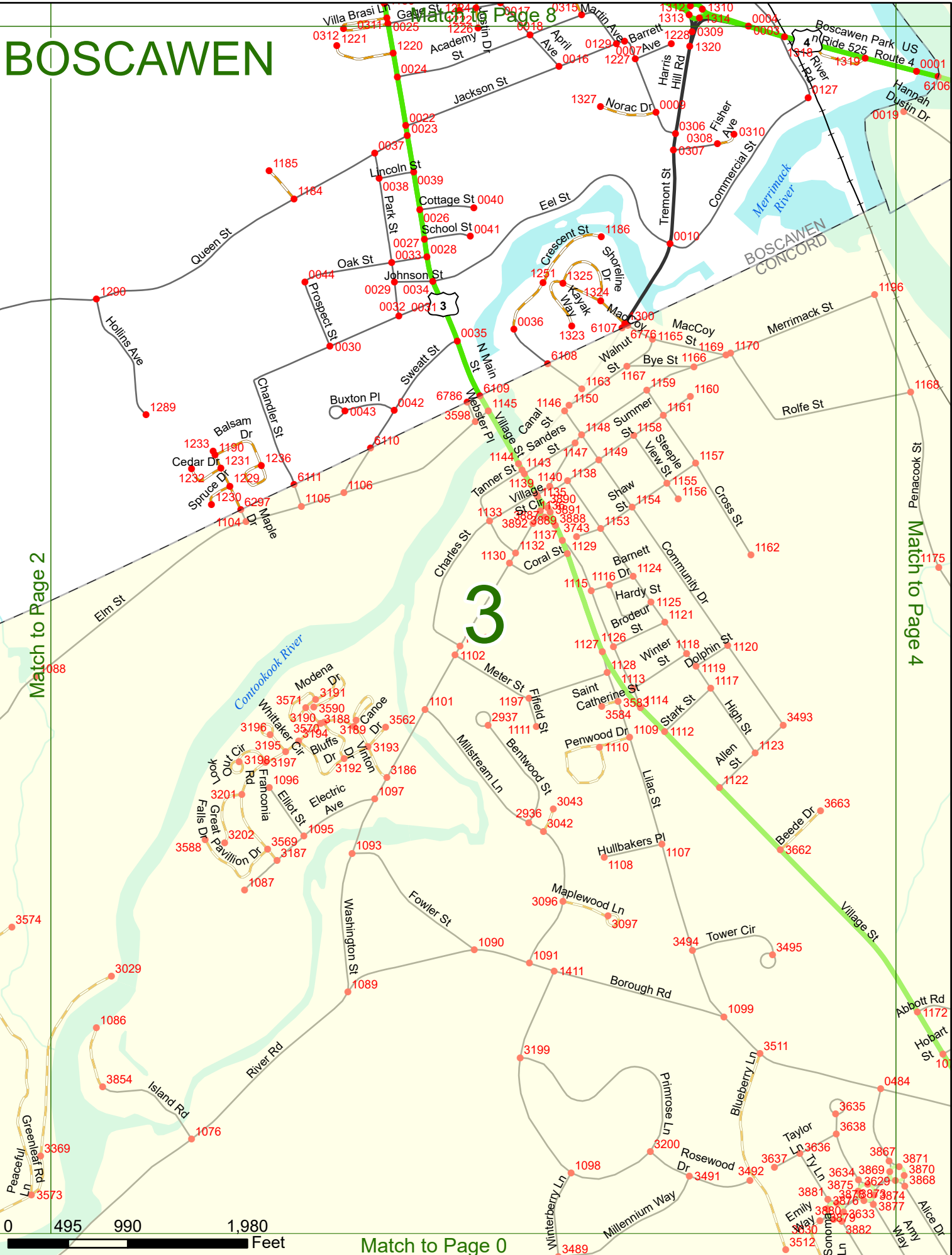
2

0 495 990 1,980 Feet

Match to Page 0



BOSCAWEN



0 495 990 1,980 Feet

Match to Page 0

Match to Page 8

Match to Page 2

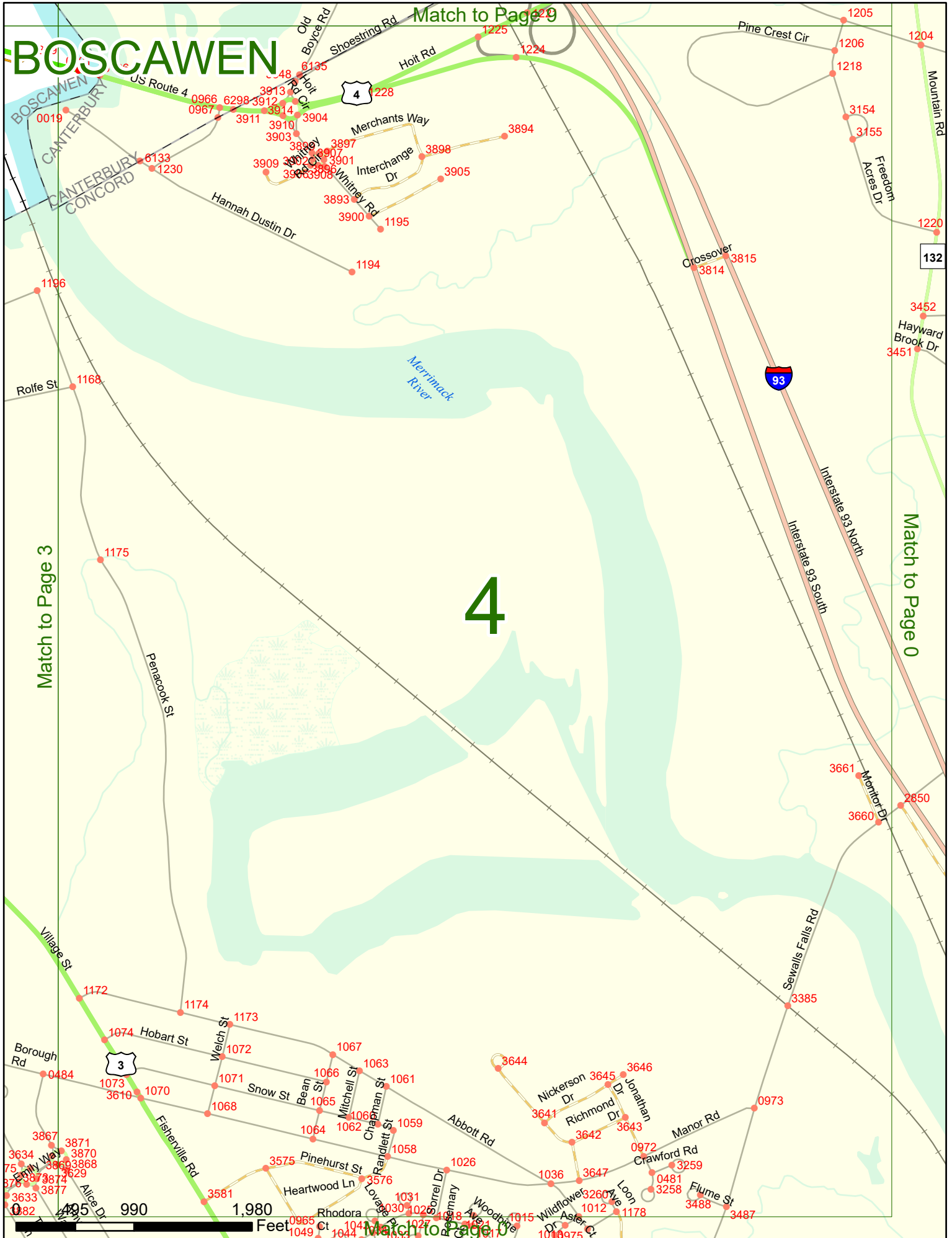
Match to Page 4

BOSCAWEN CONCORD

3

Match to Page 0

BOSCAWEN



Match to Page 29

Match to Page 3

Match to Page 0

4


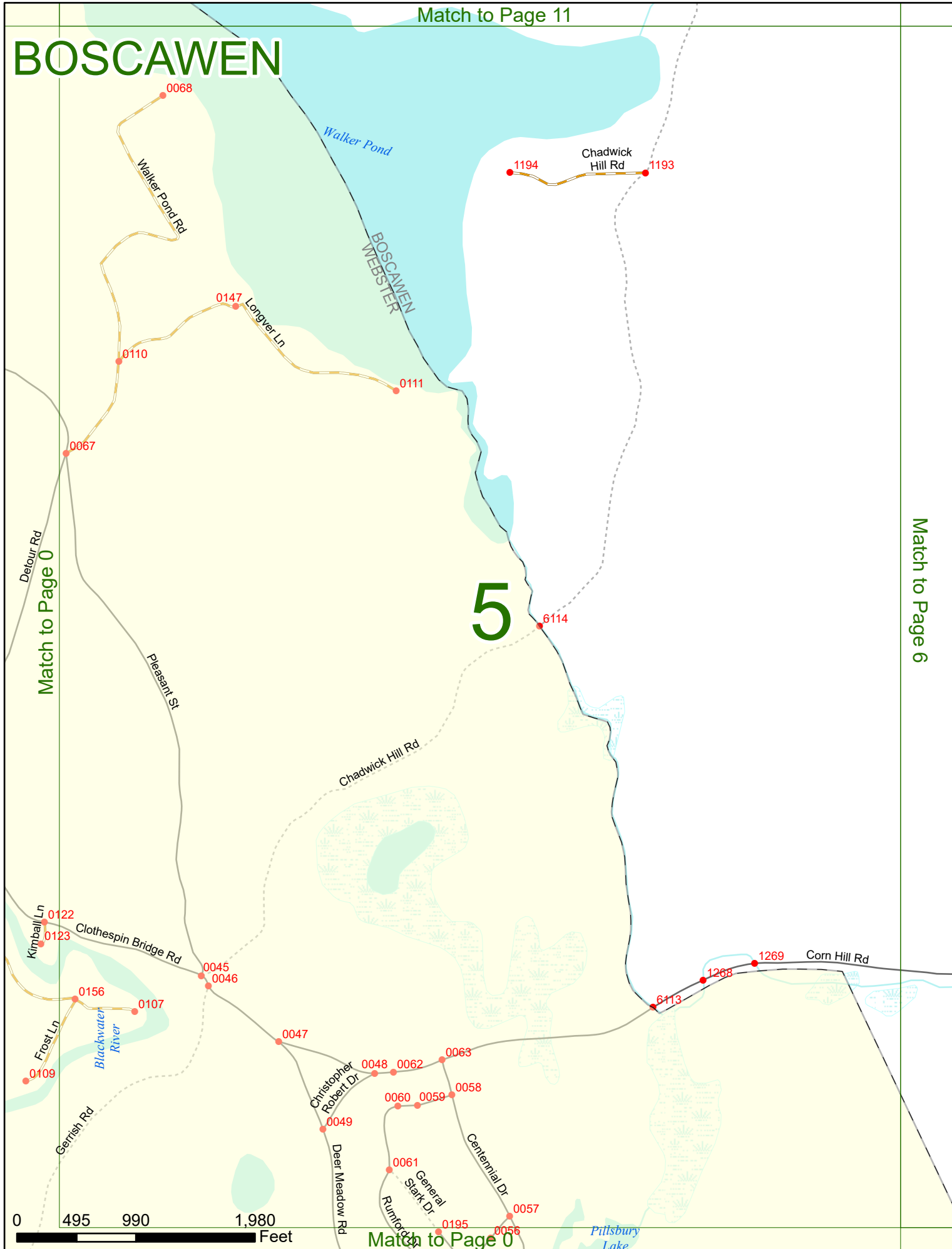
Feet

990

1,980

Match to Page 0

BOSCAWEN



Match to Page 12

BOSCAWEN

Match to Page 5

Match to Page 7

6

Corn Hill Rd

Marlboro Rd

1237

1238

1271

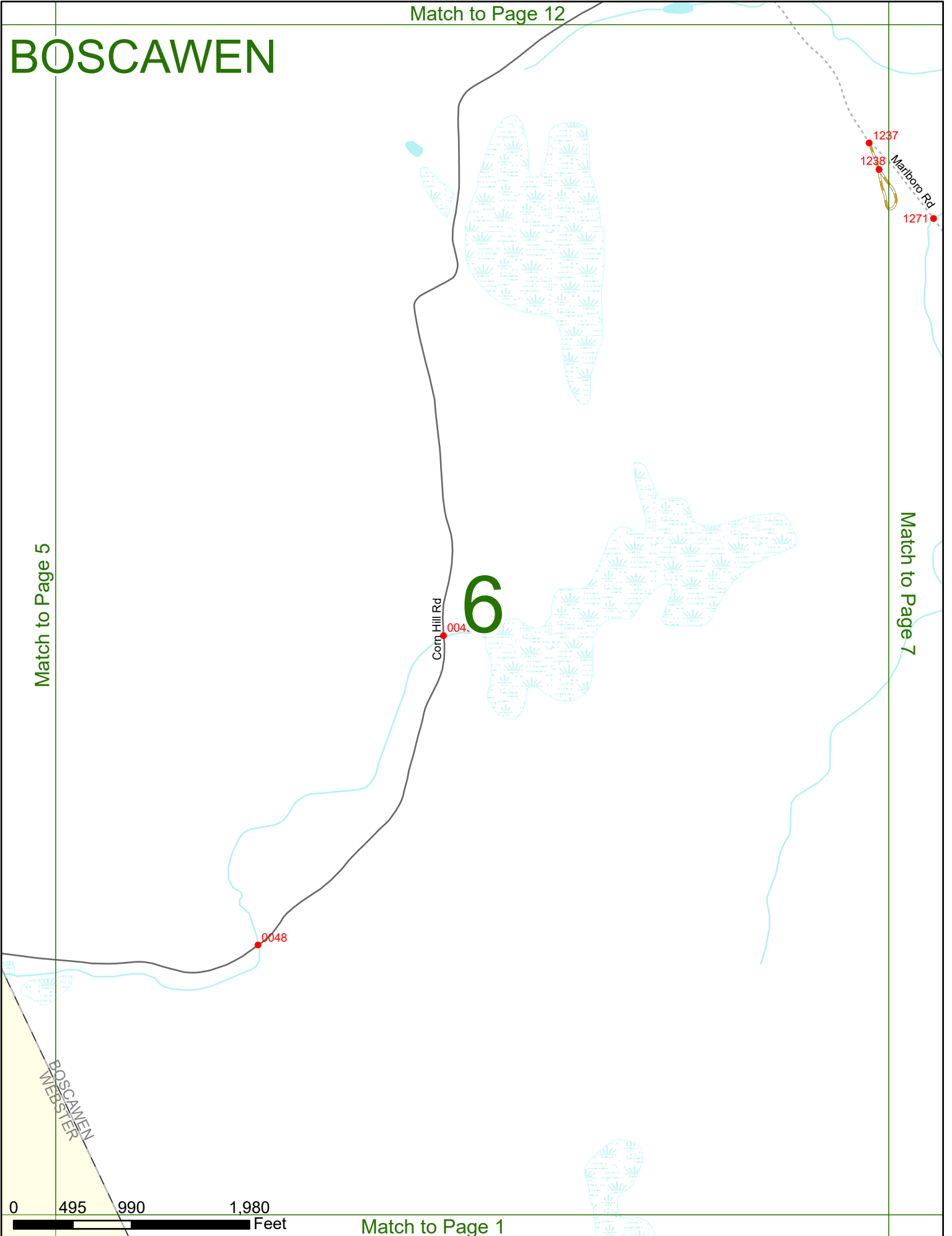
004

0048

BOSCAWEN
WEBSTER

0 495 990 1,980 Feet

Match to Page 1



BOSCAWEN

Match to Page 13

CANTERBURY
BOSCAWEN
West Rd
Merrimack River

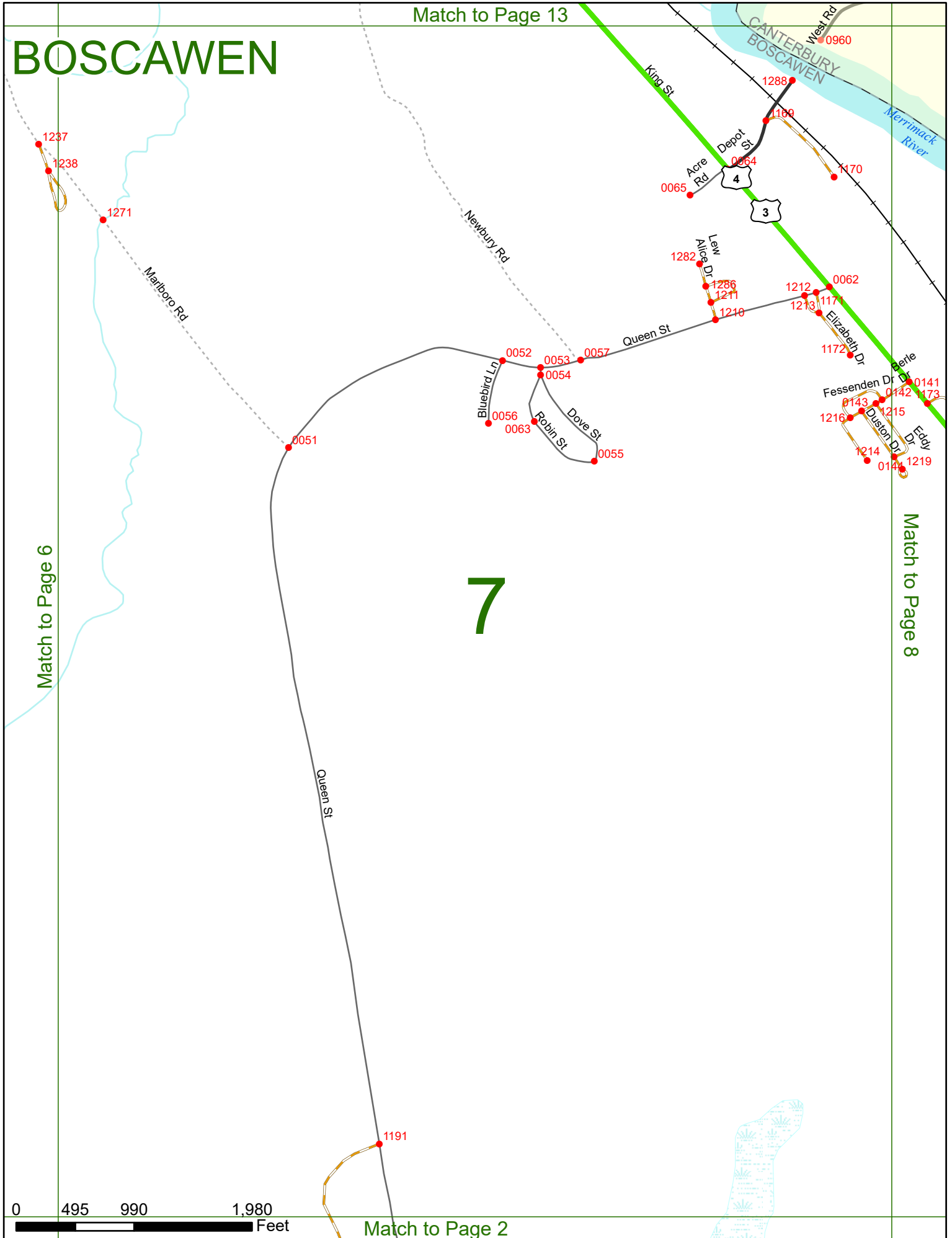
Match to Page 6

Match to Page 8

7



Match to Page 2



BOSCAWEN


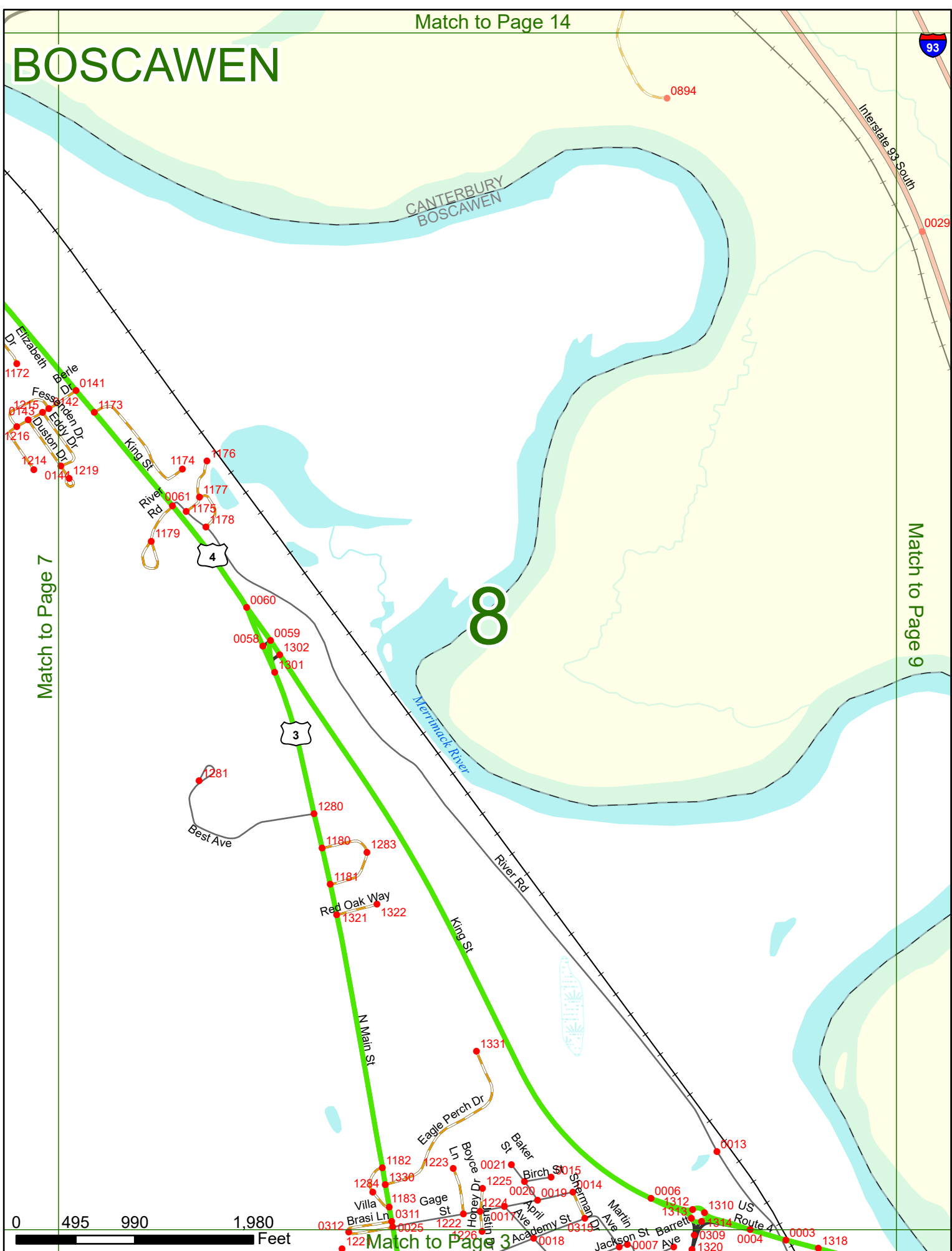


Interstate 93 South

Match to Page 9

Match to Page 7

8



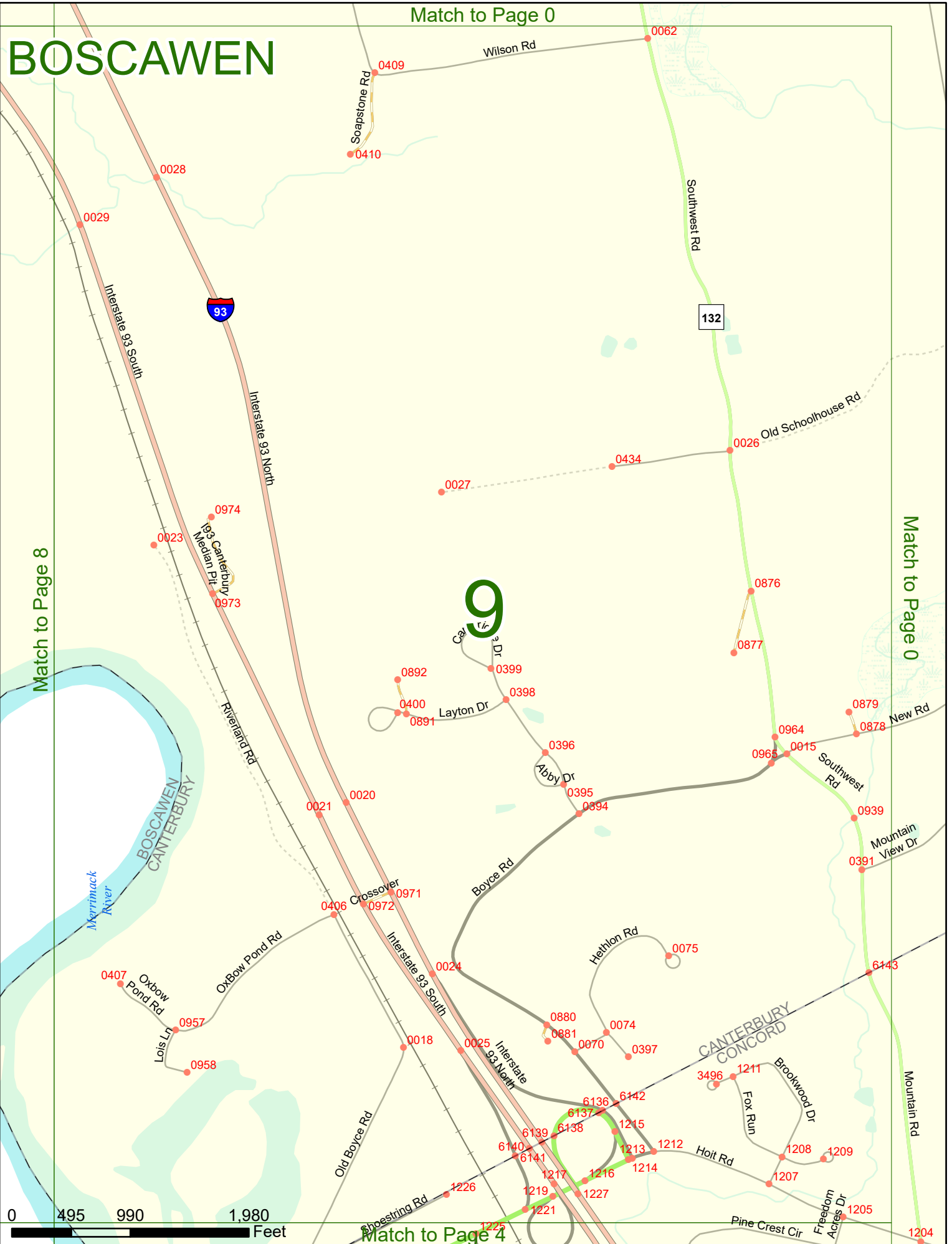
BOSCAWEN

Match to Page 0

Match to Page 8

Match to Page 0

9



0 495 990 1,980 Feet

Match to Page 4

Mountain Rd

CANTERBURY CONCORD

BOSCAWEN
CANTERBURY

Merrimack River

Oxbow Pond Rd

Lois Ln

Oxbow Pond Rd

Old Boyce Rd

Shoestring Rd

Pine Crest Cir

Freedom Acres Dr

Hoit Rd

Fox Run

Brookwood Dr

Heithon Rd

Boyce Rd

Abby Dr

Layton Dr

Carl Dr

Southwest Rd

New Rd

Old Schoolhouse Rd

Southwest Rd

Wilson Rd

Interstate 93 South

Interstate 93 North

River Road

93 Canterbury

Medlan Pl

Soapstone Rd

0974

0023

0029

0028

0410

0409

0062

0027

0434

0026

0876

0877

0892

0400

0891

0399

0398

0396

0395

0394

0021

0020

0406

0972

0971

0024

0880

0681

0074

0070

0397

0075

0879

0878

0964

0965

0015

0939

0391

6143

3496

1211

1208

1207

1205

1209

1212

1204

6136

6142

6137

6138

6139

6140

6141

1217

1225

1213

1214

1219

1221

1215

1216

1222

1223

1217

1218

1220

1224

1213

1214

1219

1221

1215

1216

1220

1224

1213

1214

1219

1221

1215

1216

1220

1224

1213

1214

1219

1221

1215

1216

1220

1224

1213

1214

1219

1221

1215

1216

1220

1224

1213

1214

1219

1221

1215

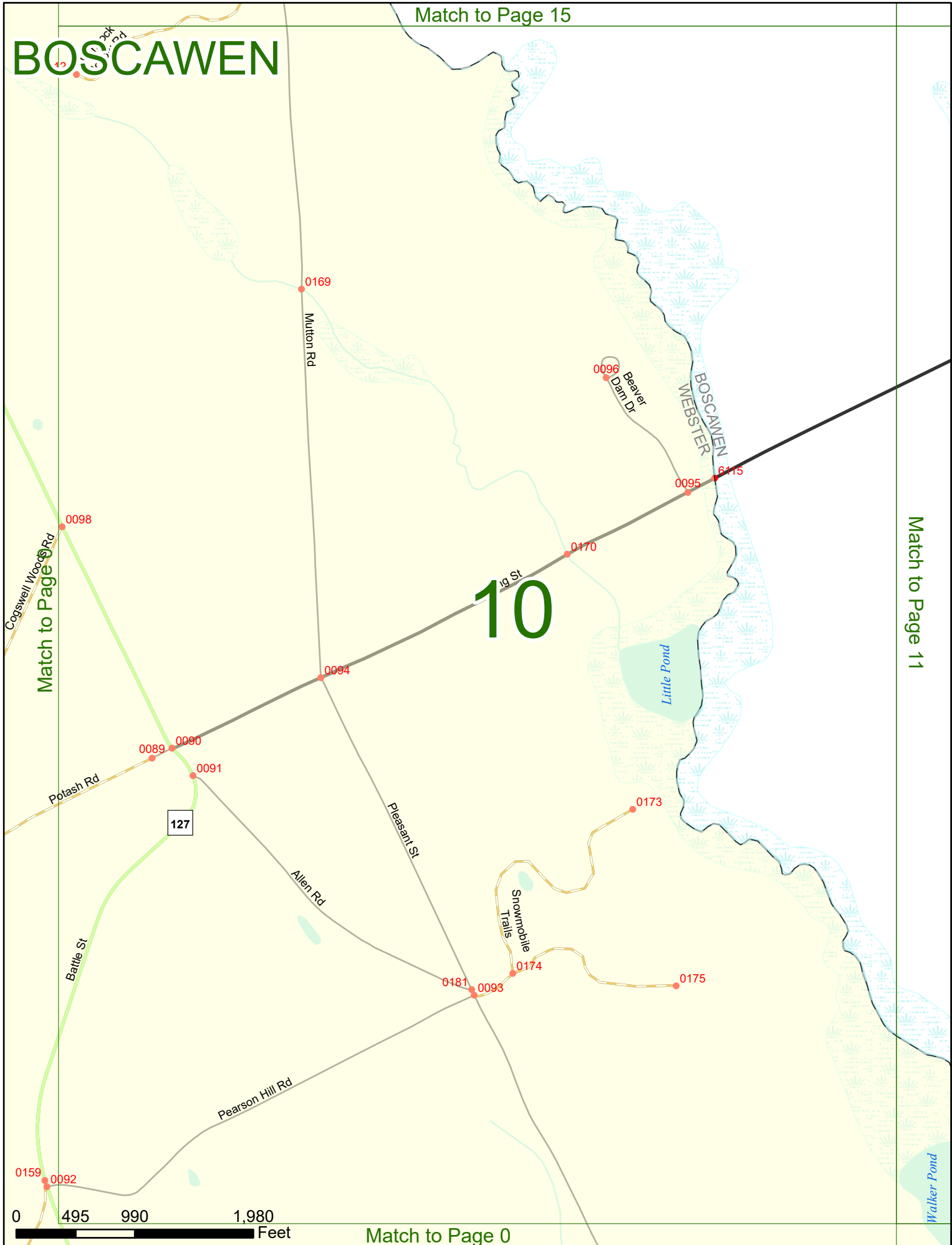
1216

1220

1224


Match to Page 15

BOSCAWEN



Match to Page 9

Match to Page 11



Match to Page 0

Match to Page 16

BOSCAWEN

High St
4

N Water St

Morse Hill Rd
1270
0100

1275

0098
0097

Long St

Water St

1246

Match to Page 12
1252

11

Woodbury Farm Rd
0096
0095

Match to Page 10

Hardy Ln

0093

0092

1277

Water St

0091

1263

Chadwick Hill Rd

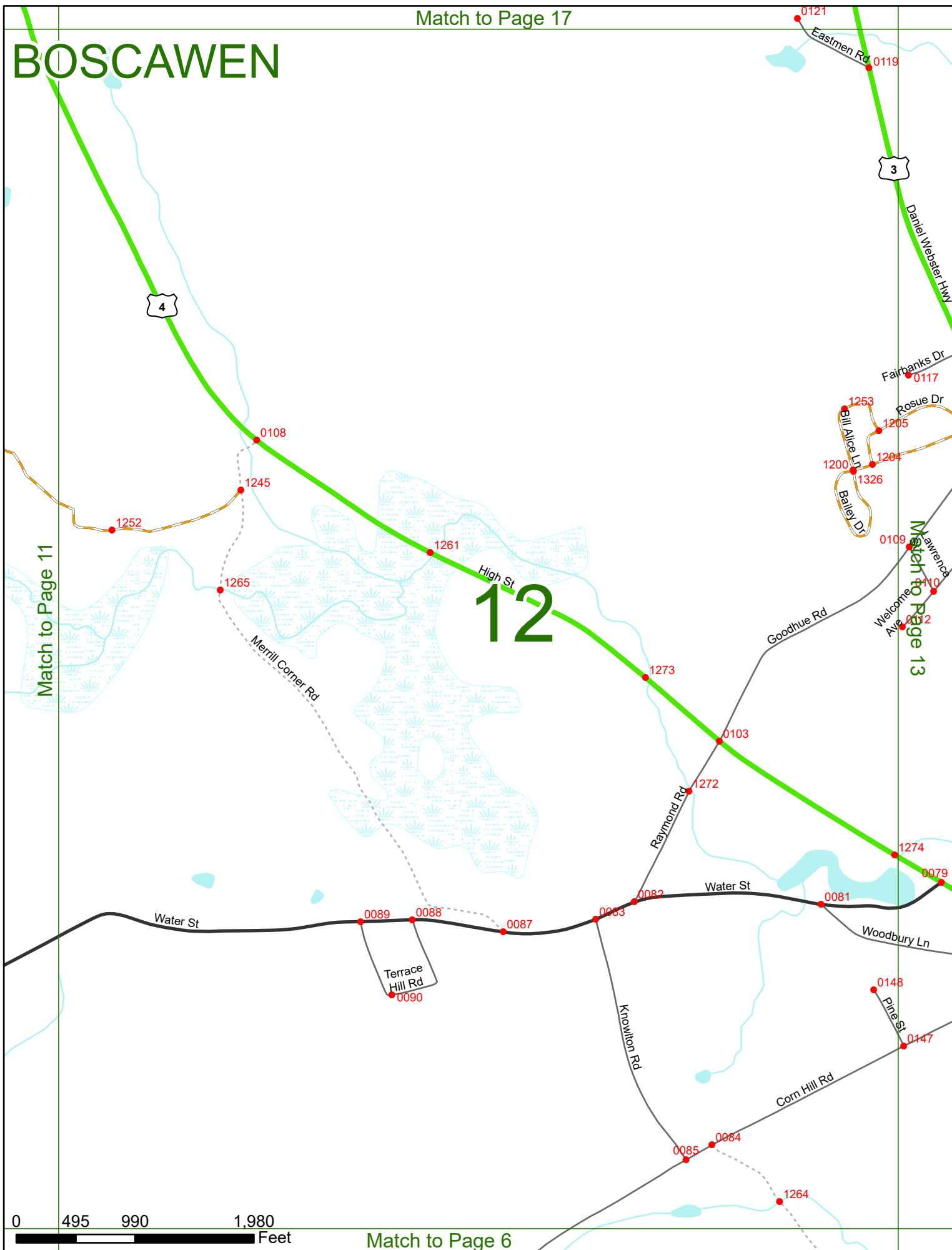
BOSCAWEN
WEBSTER

Walker Pond
1,980

0 495 990 Feet

Match to Page 5

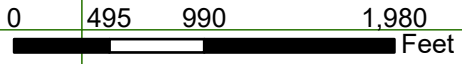
BOSCAWEN



Match to Page 11

Match to Page 13

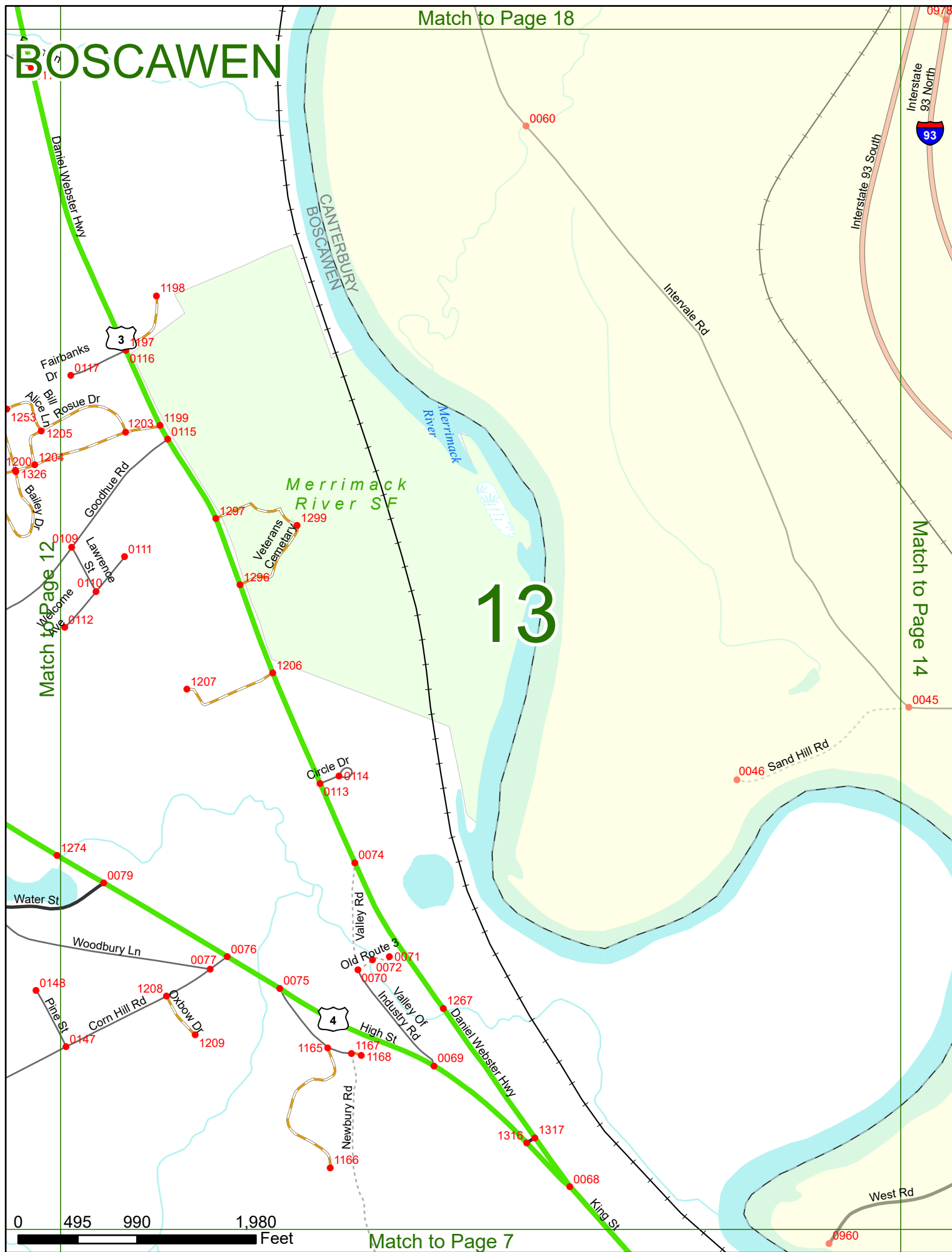
12



Match to Page 6

Match to Page 18

BOSCAWEN



13

Match to Page 12

Match to Page 14

Match to Page 7

0 495 990 1,980 Feet



0978

0045

0960

Match to Page 0

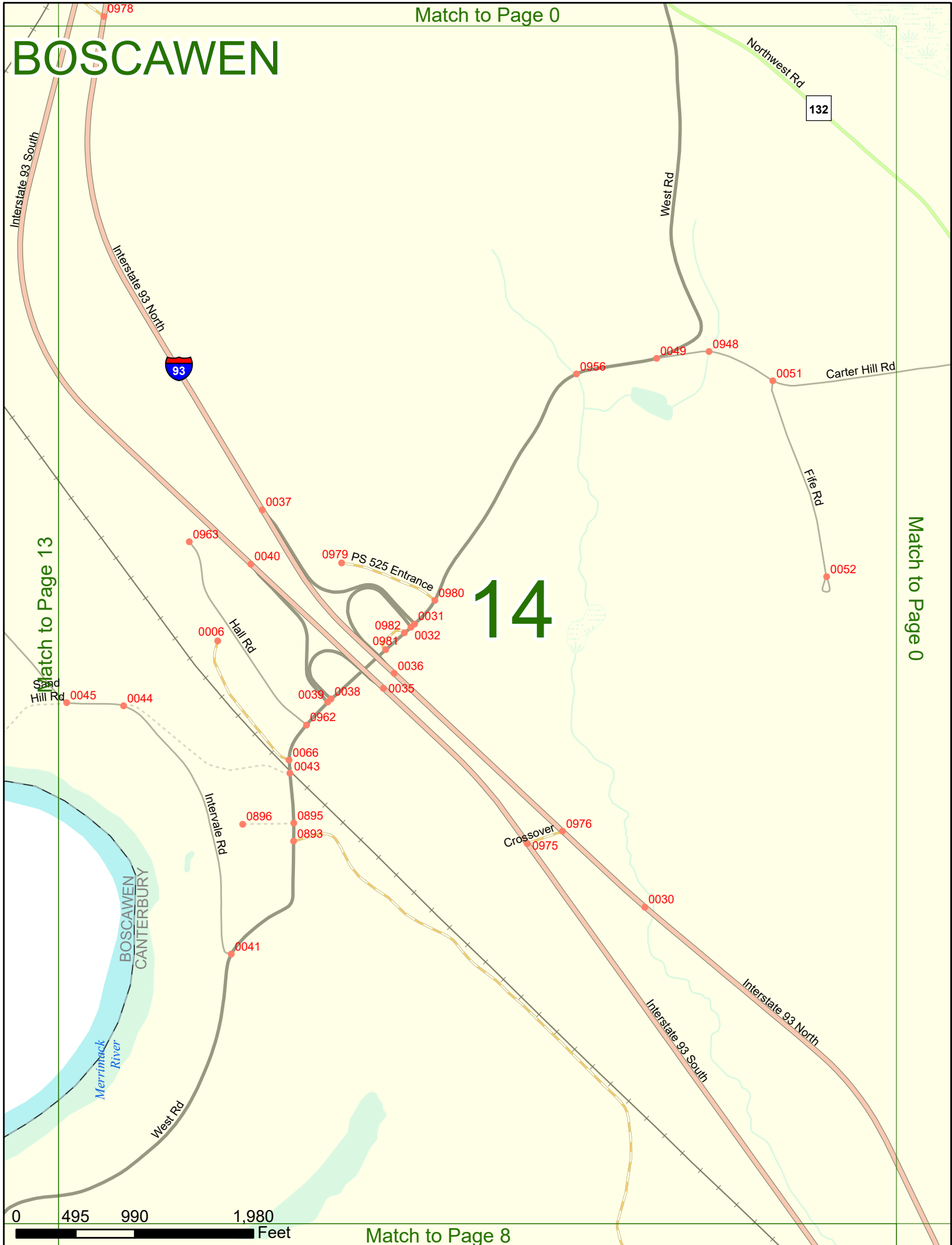
BOSCAWEN

132

14

Match to Page 0

Match to Page 13



0 495 990 1,980 Feet

Match to Page 8

BOSCAWEN

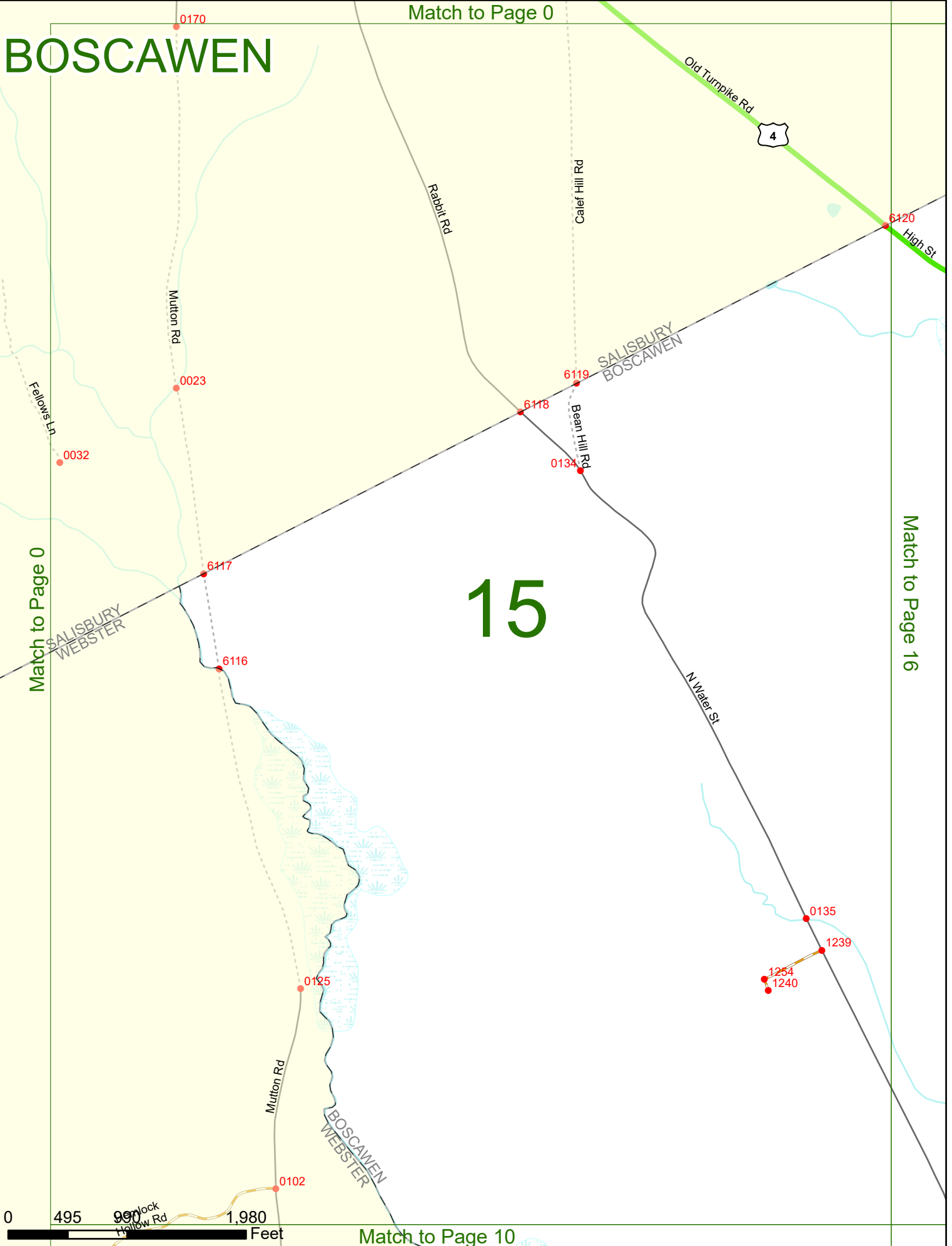
Match to Page 0

15

Match to Page 0

Match to Page 16

Match to Page 10



BOSCAWEN

SALISBURY
BOSCAWEN

State Forest
Nursery

Old Turnpike Rd
6120

High St

1276
4

1279

1278

1242

1211

Lincoln Ter

Tole Rd

0130

0321

0131

1257

0132

0133

16

Match to Page 15

Match to Page 17

1294

1291

1292

1293

Folsom Dr

Keneval Ave

High St

Cart Hole

0319

0102

Morse Hill Rd

0 495 990 1,980 Feet

BOSCAWEN

Match to Page 20

State Forest Nursery

17

Match to Page 16

Match to Page 18

Stirrup Iron Rd

NORTHFIELD BOSCAWEN

Merrimack River

NORTHFIELD CANTERBURY

CANTERBURY BOSCAWEN

Old Still Rd

3

Daniel Webster Hwy

Daniel Webster Hwy

Forest Ln

Estmen Rd

Cat Hole

Wastewater Treatment Access

0102

4

495 990 1,980 Feet

Match to Page 12

0121

0122

0320

0316

1328

1243

1244

0317

1262

1187

1202

1201

0139

6160

0160

BOSCAWEN

0339

Oak Hill Rd

Sandogardy Pond Rd

0904

6094

Intervale Rd

NORTHFIELD
CANTERBURY

6093

0167

0168

Battis Crossing Rd

0163

0162

0436

6160

0160

Old Still Rd

0159

0899

18

Match to Page 0

Match to Page 17

Heartwuck
River

CANTERBURY
BOSCAWEN

0158

Intervale Rd

0126

0123

0124

Forest Ln

Deer Run Rd

0150

Interstate 93 South

Interstate 93 North

0977

0978

93

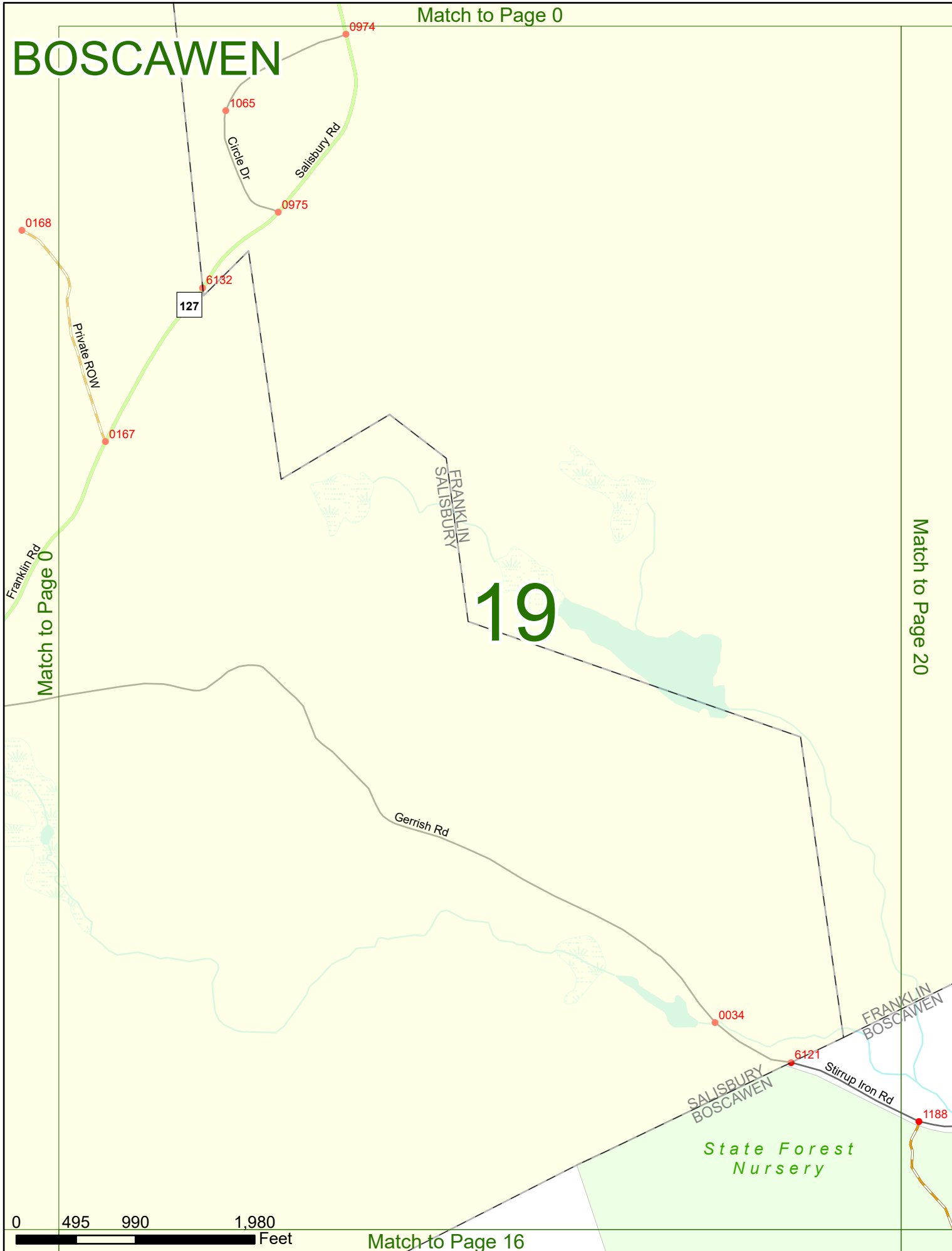
Daniel Webster Hwy

495 990 1,980 Feet

Match to Page 13

Match to Page 0

BOSCAWEN



19

Match to Page 20

0 495 990 1,980 Feet


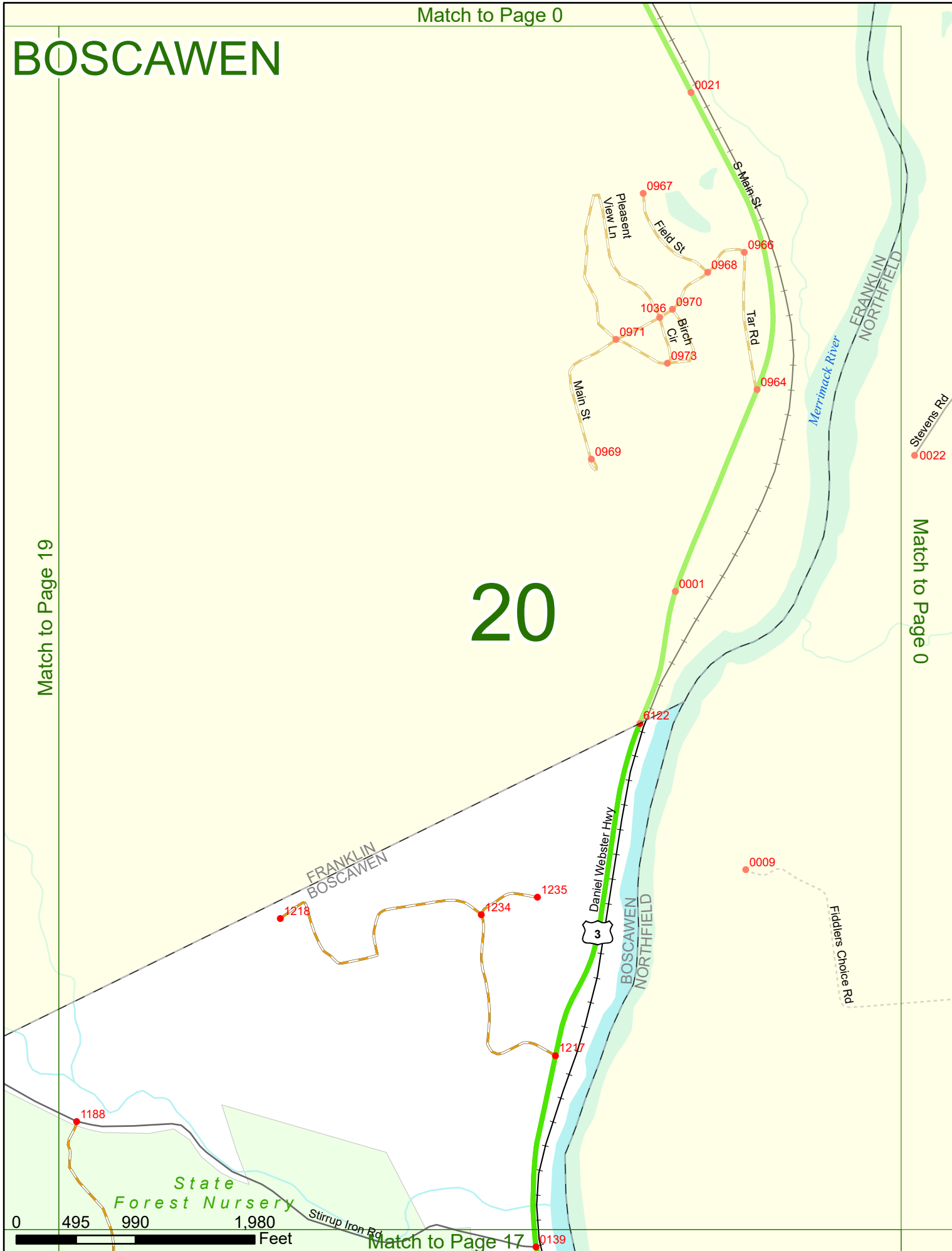
Match to Page 16

BOSCAWEN

Match to Page 19

20

Match to Page 0



0139

0022

0009

0001

0122

1235

1234

1218

1217

1188

0967

0970

0973

0969

0968

1036

0971

0966

0968

0970

0964

0021

Fiddlers Choice Rd

Daniel Webster Hwy

Merrimack River

FRANKLIN NORTHFIELD

FRANKLIN BOSCAWEN

BOSCAWEN NORTHFIELD

Stevens Rd

Stirrup Iron Rd

