



Maps and data sets are not guaranteed to be free from errors and omissions. Data is in a constant state of update and correction by various groups and agencies. Information displayed on this map is the best available at the time of publication.

# 2025 Nodal Reference Bookmap

## LEGEND



NHDOT will accept crash locations based on the State of NH Uniform Police Traffic Accident Report.

Crash occurred on:

**Option 1**     Street Address  
                   123 Main Street

**Option 2**     Route No and/or     Distance from             NESW             Intesecting Road, Bridge,  
                   Street name             Intersecting Street                                     Town/County line  
                   Main Street                     500                     E                     Oak Street

**Option 3**     First Node                     Distance from First Node                     Second Node  
                   515                                     212                                     632

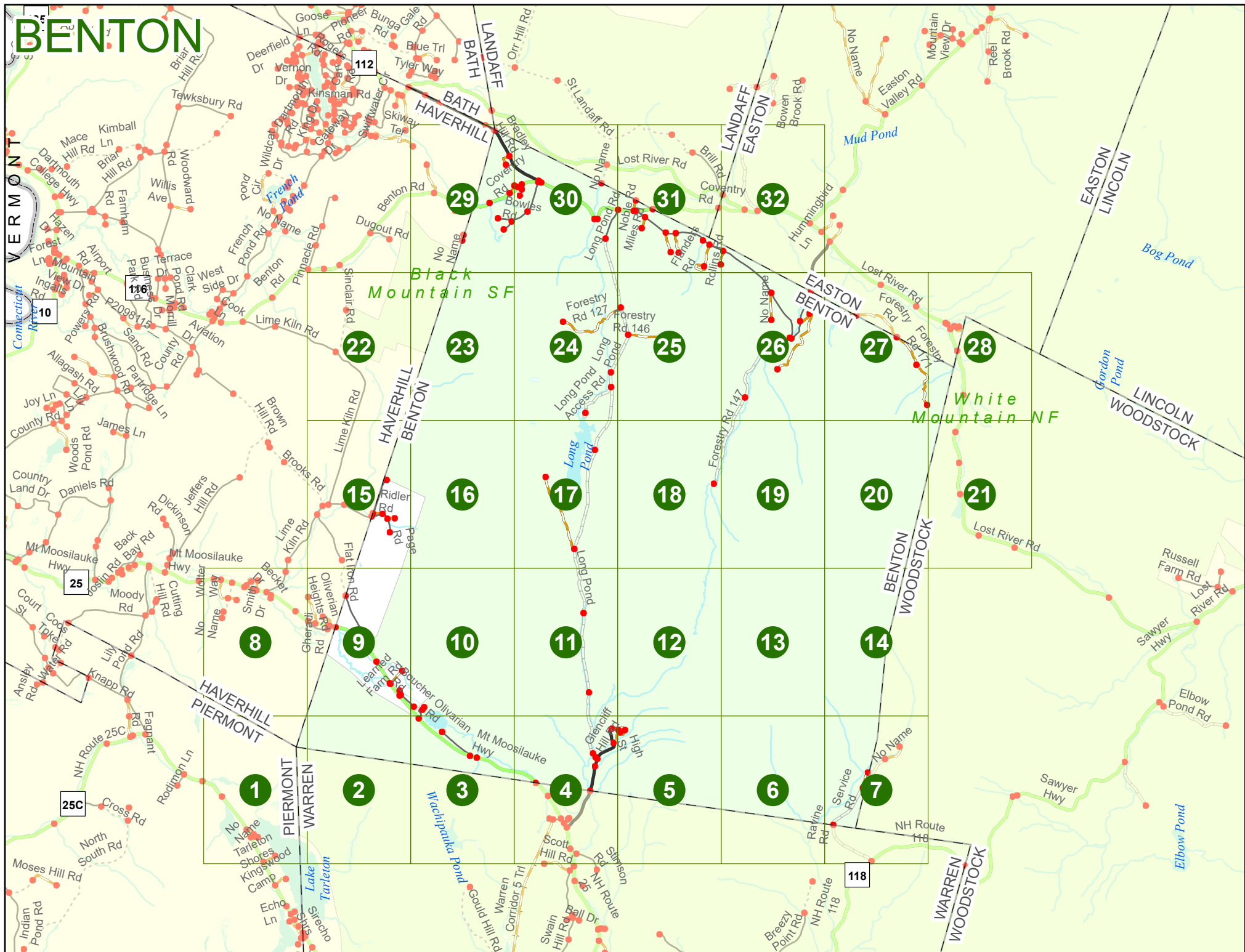
**Option 4**     Route No and/or             Mile Marker on Interstate Only             NESW             Mile (Marker)  
                   Street name  
                   189S                                     700 feet                                     S                     36.8

**Option 3 – Example**

Street Name                     Loudon Road  
First Node                             803  
Distance from First Node             318 Ft  
Second Node                             813



# BENTON



Match to Page 8

# BENTON

Haverhill  
Piermont

Haverhill  
Benton

Benton  
Warren

White  
Mountain  
NF

Match to Page 2

Piermont  
Warren

# 1

Match to Page 0

0075

0019

NH Route 25C

25C

Lake  
Katherine

0198

0182

0189

0211

0212

Lake  
Tarleton

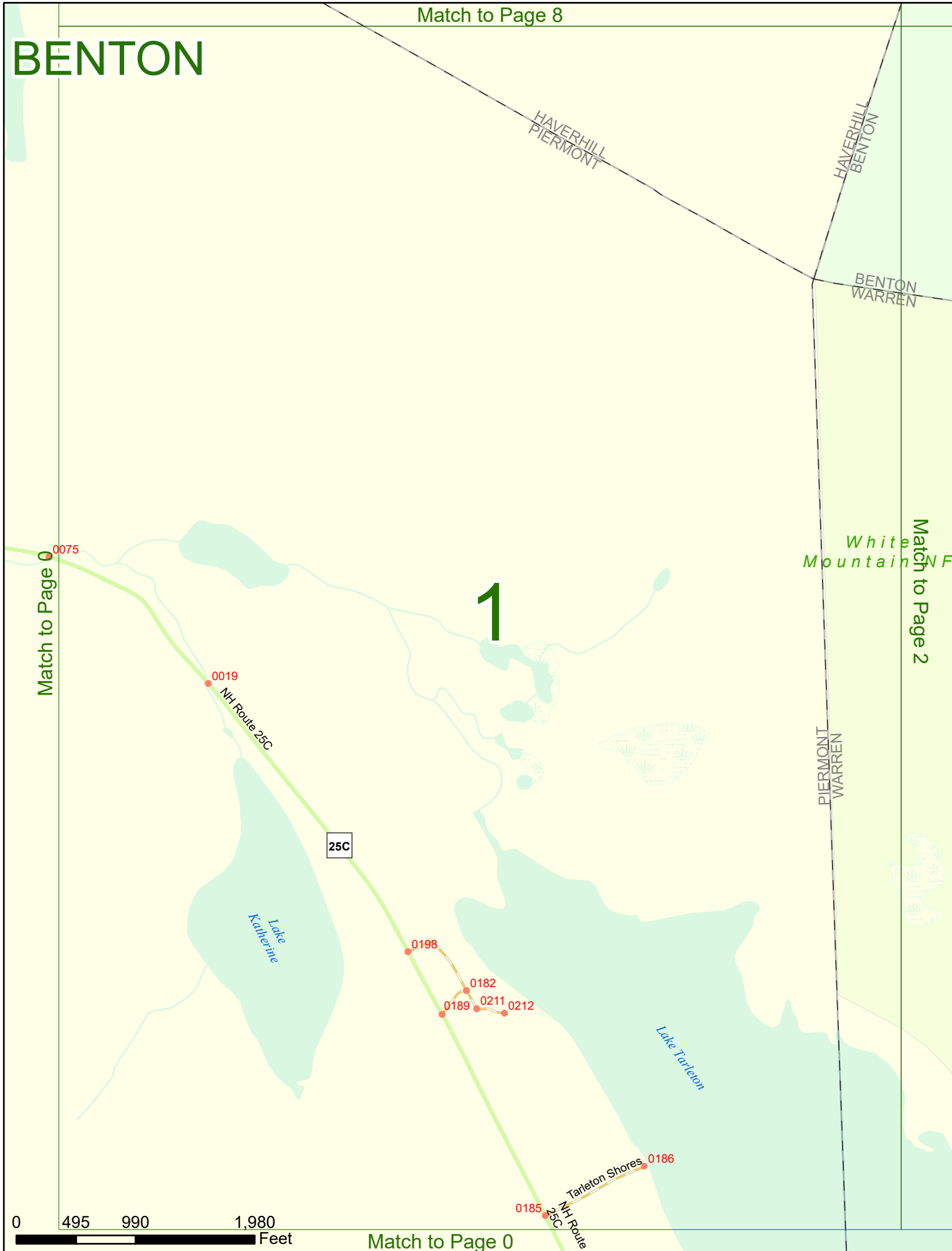
0186

0185

Tarleton Shores  
NH Route 25C

0 495 990 1,980 Feet

Match to Page 0



# BENTON


HAYER  
BENTON

BENTON  
WARREN

## White Mourain NF

Match to Page 1

Match to Page 3



Match to Page 0

Lake Tarleton

Match to Page 10

# BENTON

Oliverian Pond

0007

Mt Moosilauke Hwy

Oliverian Rd

25

0006

0153

BENTON  
WARREN

# 3

White Mountain NF

Match to Page 2

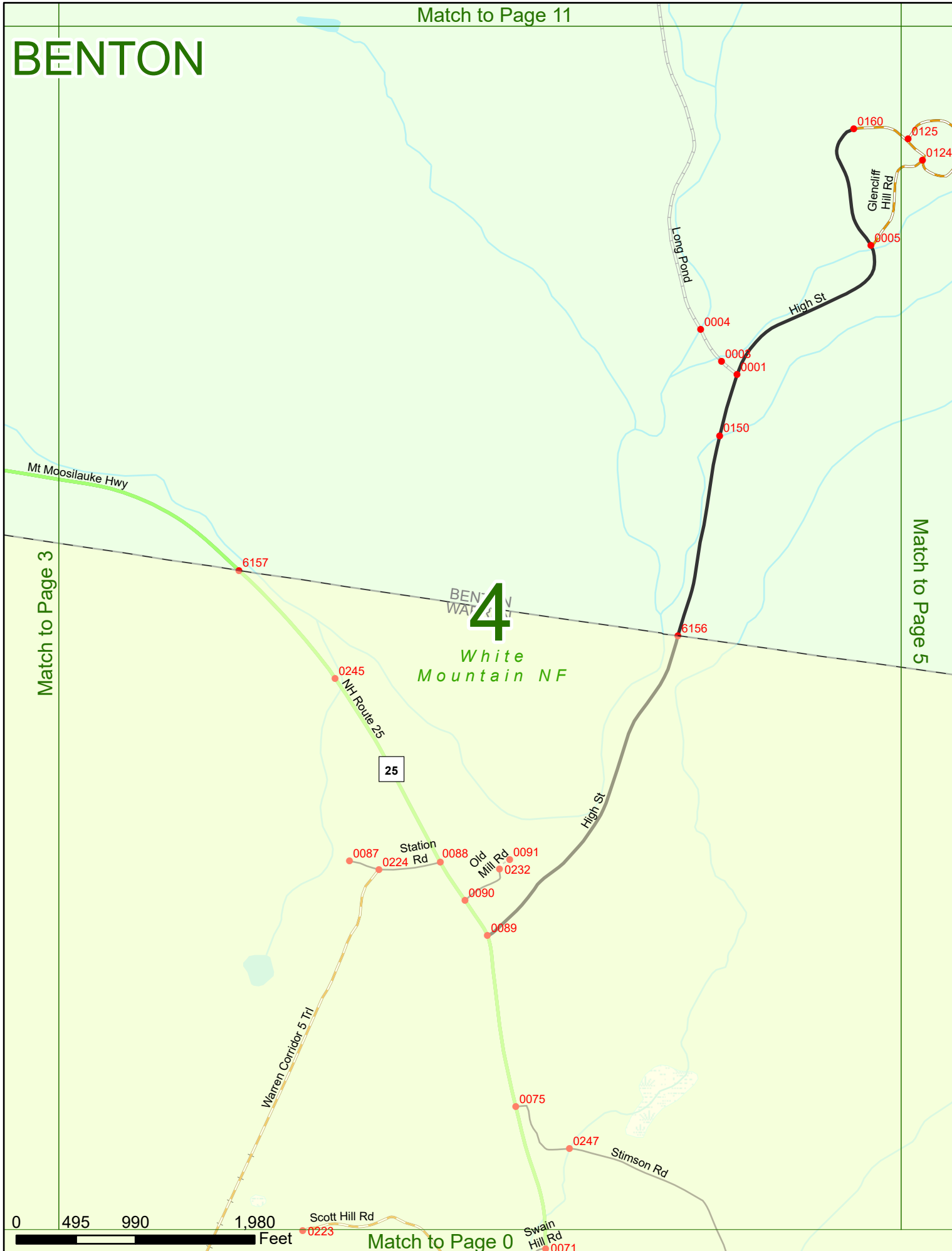
Match to Page 4

Wachipauka Pond

0 495 990 1,980 Feet

Match to Page 0

# BENTON



Match to Page 3

Match to Page 5

# 4

White Mountain NF

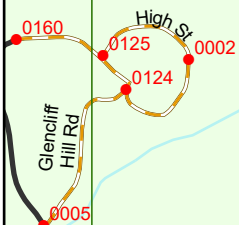
25

0 495 990 1,980 Feet

Match to Page 0

Swain Hill Rd 0071

# BENTON




Match to Page 4

Match to Page 6

5  
 Writ  
 Mountain NF

BENTON  
 WARREN



Match to Page 0




# BENTON

Match to Page 5

Match to Page 7

Wit  
6  
Mountains NF

BENTON  
WARREN



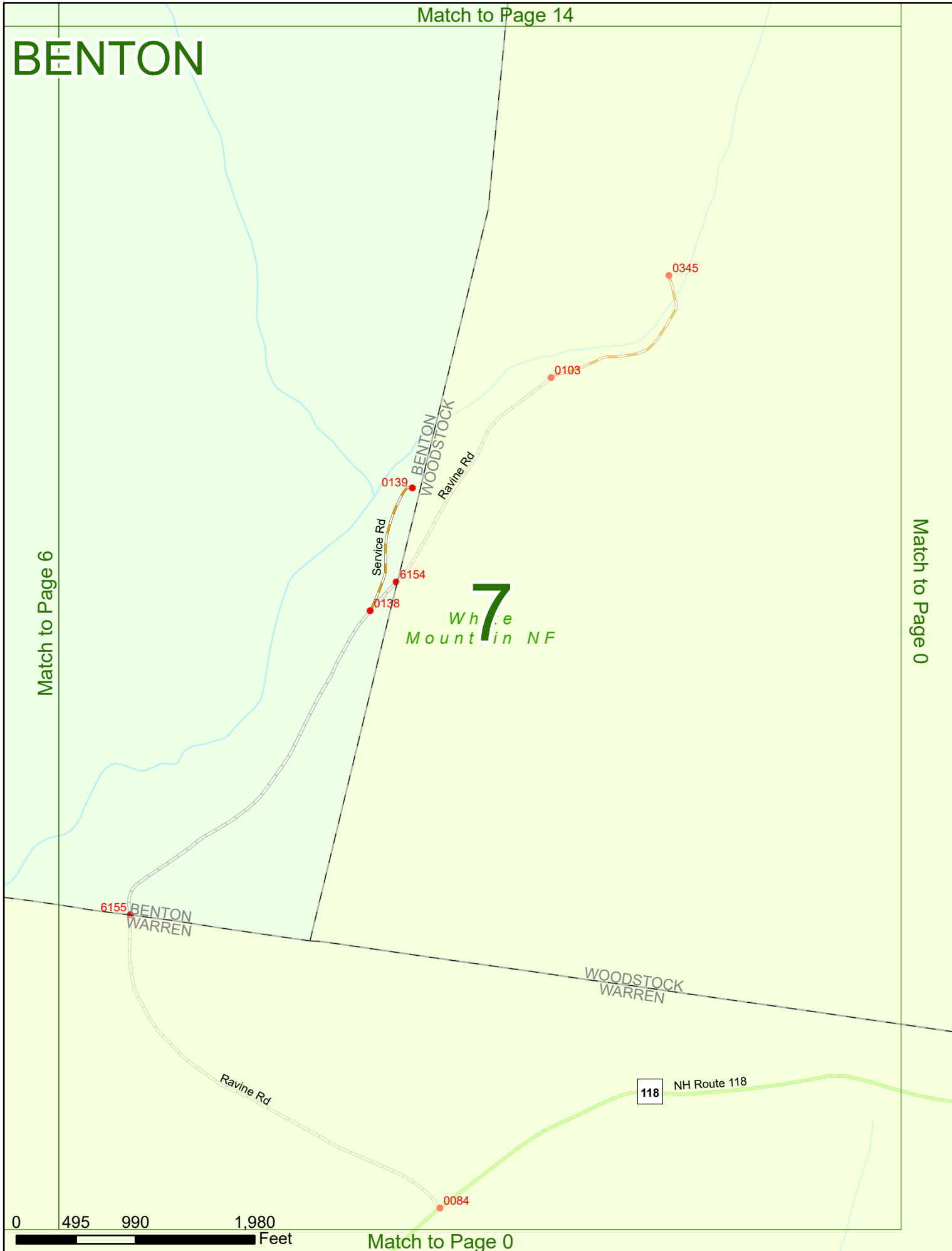
Match to Page 0

Match to Page 14


# BENTON

Match to Page 6

Match to Page 0



7  
White  
Mountain NF



Match to Page 0

Match to Page 0

# BENTON




Match to Page 0

Match to Page 9

# 8

HVERHILL  
PIERMONT

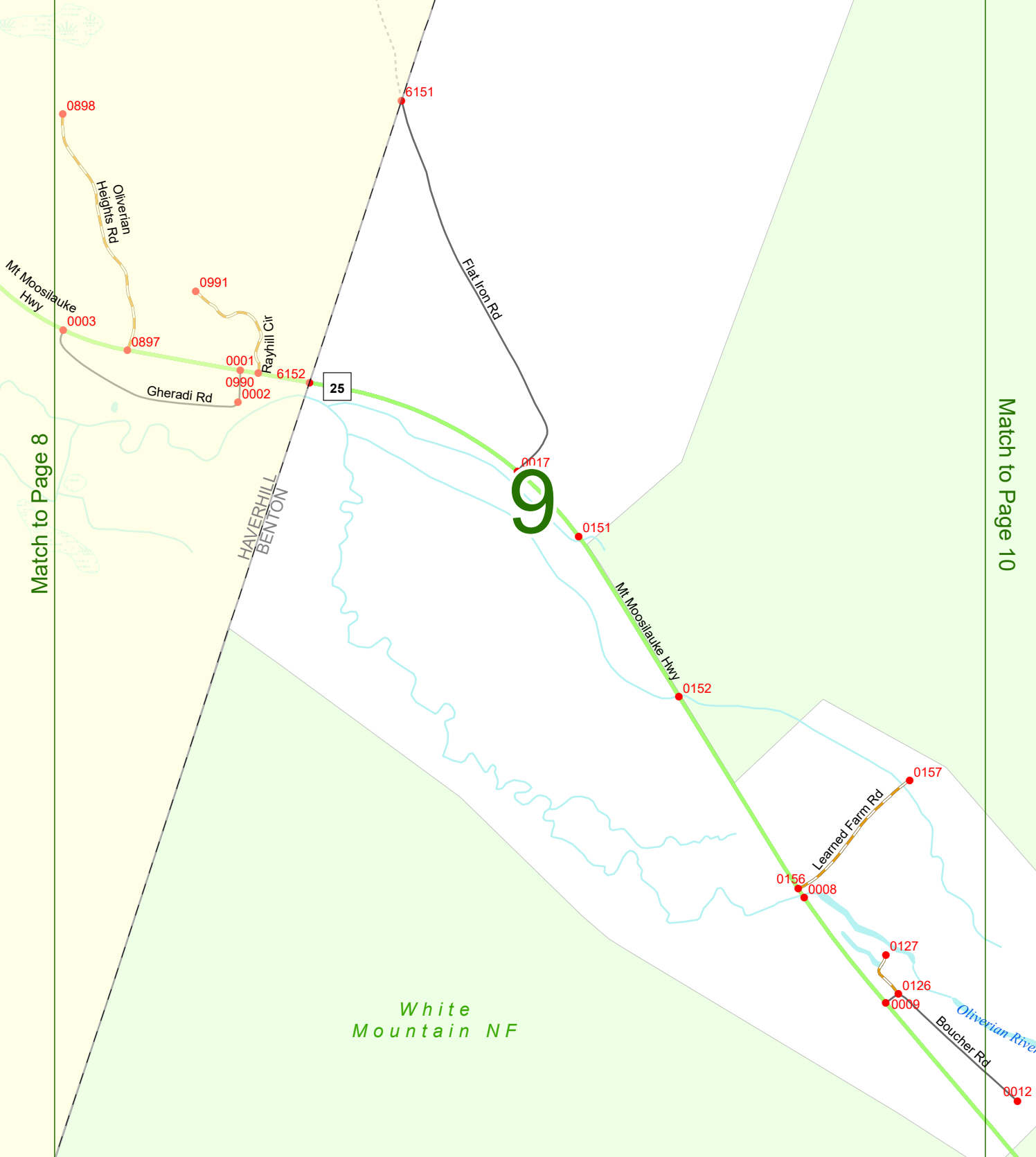
HVERHILL  
BENTON




Match to Page 1

Match to Page 15

# BENTON



# 9



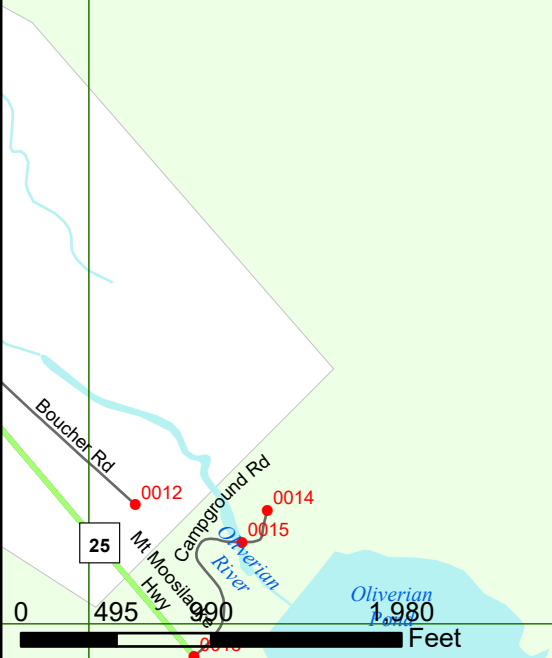
Match to Page 2

# BENTON

Match to Page 9

Match to Page 11

Wright  
Mount  
10 F



Match to Page 3

Match to Page 17

# BENTON

Match to Page 10


Match to Page 12

White  
Mountain  
**11**  
F

Long Pond

0010

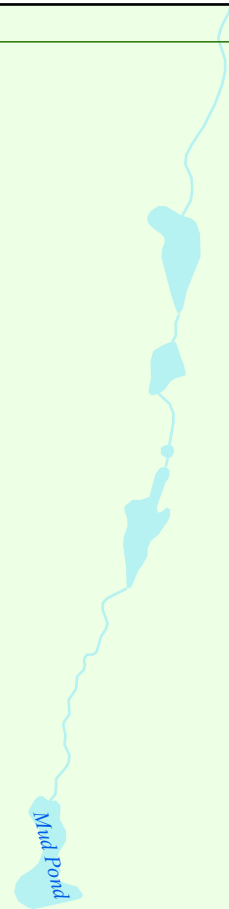
0016



Match to Page 4

Match to Page 18


# BENTON



White Mountain **12**

Match to Page 11

Match to Page 13



Match to Page 5

# BENTON

Match to Page 12

Match to Page 14

*White*  
*Mountain* 13



Match to Page 20

# BENTON


Match to Page 13

White  
Mountain NF

# 14

BENTON  
WOODSTOCK

Match to Page 0



Match to Page 7

Match to Page 22

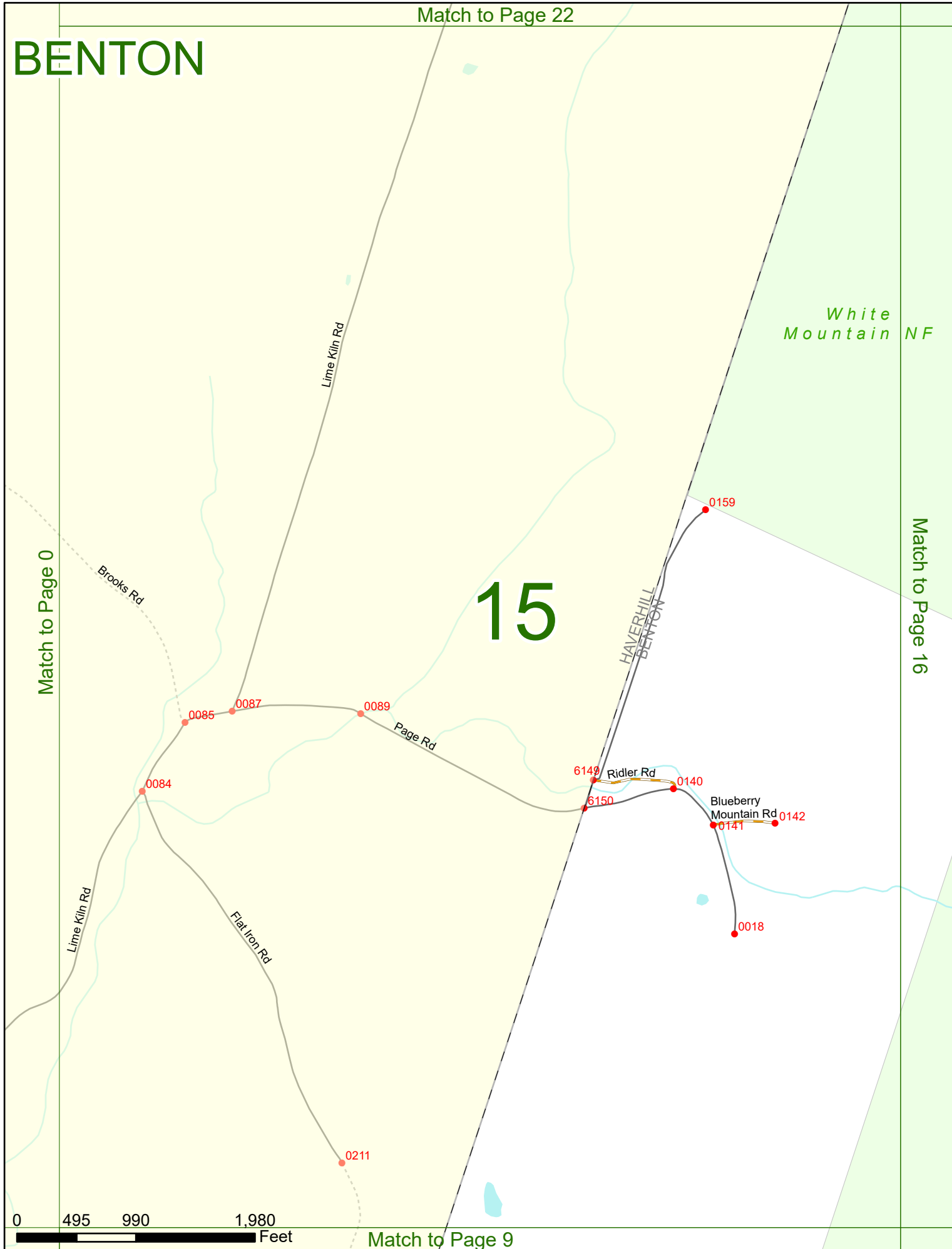
# BENTON

White Mountain NF

# 15

Match to Page 0

Match to Page 16




Match to Page 9

# BENTON

16  
M o u n t a i n N F

Match to Page 15

Match to Page 17



Match to Page 10

# BENTON



Match to Page 16

Match to Page 18

0129

0021

Long Pond


Long Pond

White Mountain IF 17

Forestry Rd 190

0128

Long Pond



# BENTON

Match to Page 17

White  
Mountain **18**

Forestry Rd 147

0022

Match to Page 19

Match to Page 26


# BENTON

Forestry Rd 147

Match to Page 18

White Mountain  
**19**

Match to Page 20



Match to Page 13


# BENTON

Match to Page 19

Wh<sup>e</sup>  
Moun<sup>t</sup> 20

Match to Page 21

BENTON  
WOODSTOCK



Match to Page 14

Match to Page 28

# BENTON

Match to Page 20

Match to Page 0

BENTON  
WOODSTOCK

0188

112 0187

0104

Wh e  
Moun 21 MF

Beaver Pond

Lost River Rd

0105

0106

0 495 990 1,980 Feet

Match to Page 0



Match to Page 0

# BENTON

Sinclair Rd  
0375

Black  
Mountain SF

# 22

Lime Kiln Rd

0092


Match to Page 23

Match to Page 0

Lime Kiln Rd

HAVERTHILL  
BENTON

White  
Mountain NF



Match to Page 15

Match to Page 29

# BENTON

*Black  
Mountain SF*

# 23

*White  
Mountain NF*

HAYERHILL  
BENTON

Match to Page 22

Match to Page 24

0 495 990 1,980 Feet

Match to Page 16

Match to Page 30

# BENTON

Match to Page 23

Match to Page 25

Wh **24** e  
Moun N

0137

Foreshy Rd 127

0135

Long Pond Rd

0025

0024

Long Pond  
Access Rd

0023

Long  
Pond

0 495 990 1,980 Feet

Match to Page 17

# BENTON

Long Pond Rd

Forestry Rd 127 0135

0134 Forestry Rd 146 0136

Whe 25  
Moun


Match to Page 24

Match to Page 26

0025

0024

Long Pond



Match to Page 32

# BENTON

EASTON  
BENTON

Tunnel Brook Rd

6153

0032

Tunnel Stream Rd

Forestry Rd 171

0131

0031

0132

0033

0034

Wh  
Moun **26**

Forestry Rd 170

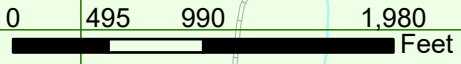
0133

Forestry Rd 147

0123

Match to Page 27

Match to Page 25



Match to Page 19

Match to Page 0

# BENTON

0059

Lost River Rd

112

0006

Forestry Rd 171

6753

EASTON  
BENTON

Forestry Rd

6752

Forestry Rd 171


Wh<sup>e</sup> 27  
Moun<sup>IF</sup>

Match to Page 28

0130

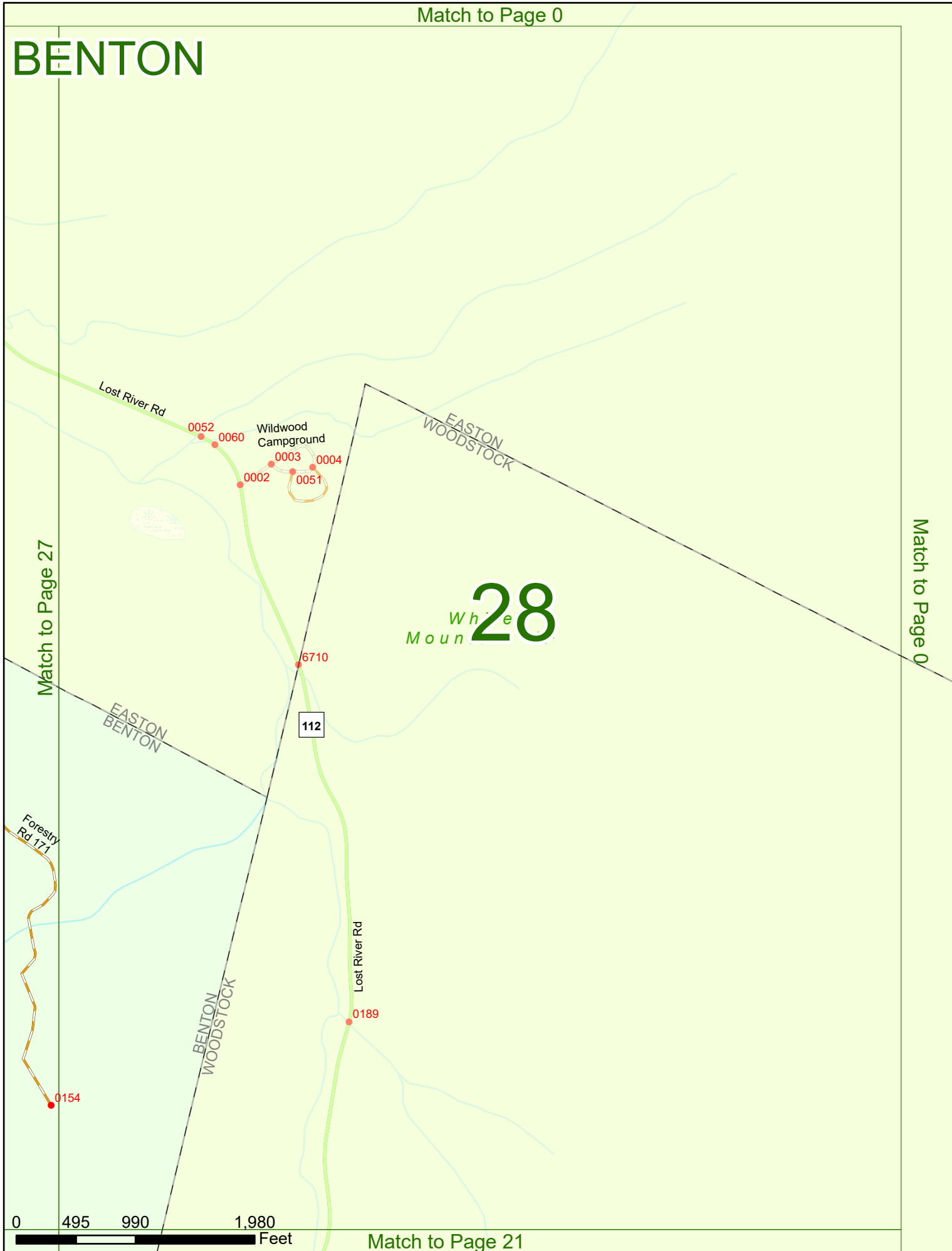
0154

Match to Page 26



Match to Page 20

# BENTON



Match to Page 27

Match to Page 0

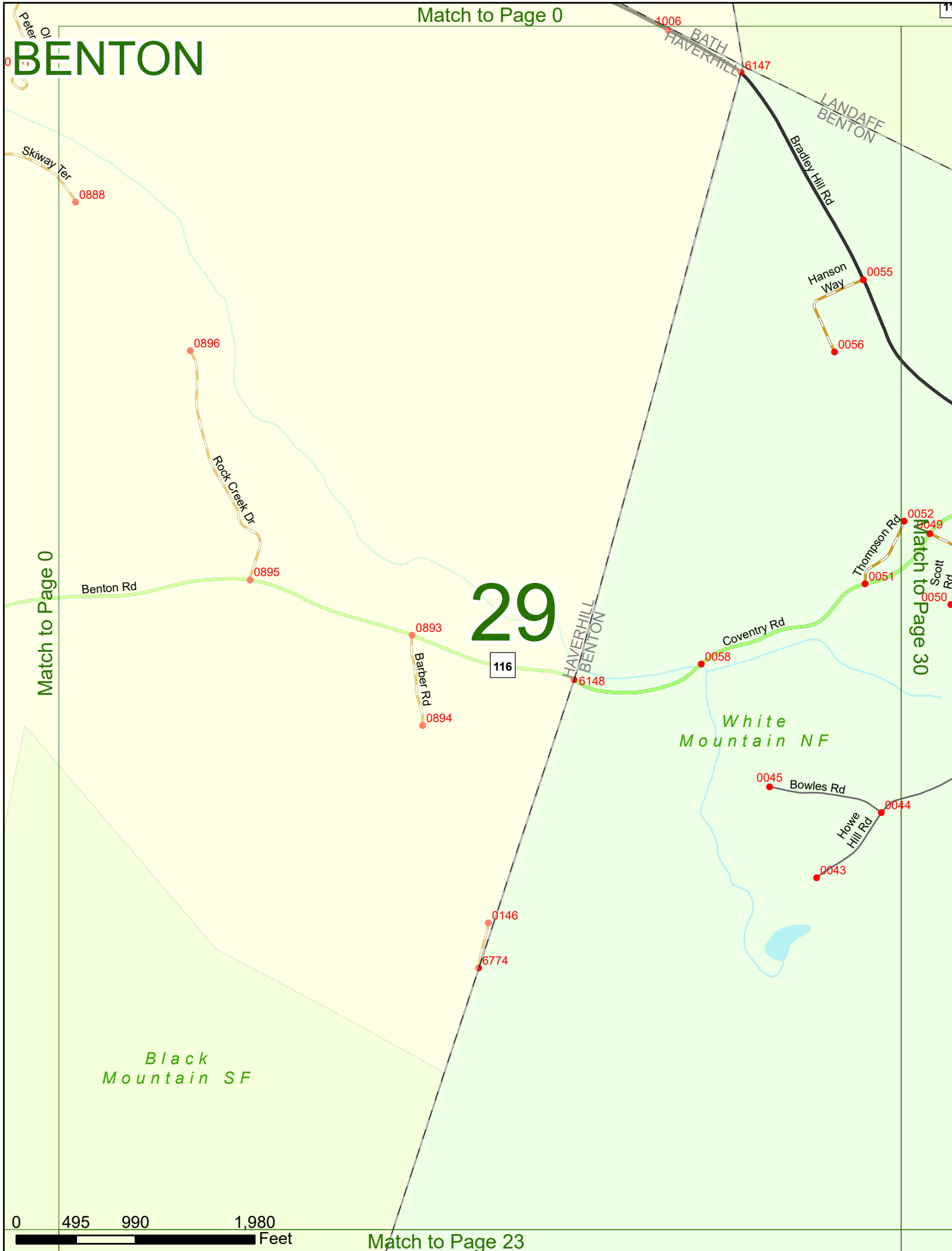
# 28

White Mountain

0 495 990 1,980 Feet

Match to Page 21

# BENTON




Match to Page 0

Match to Page 30

# 29

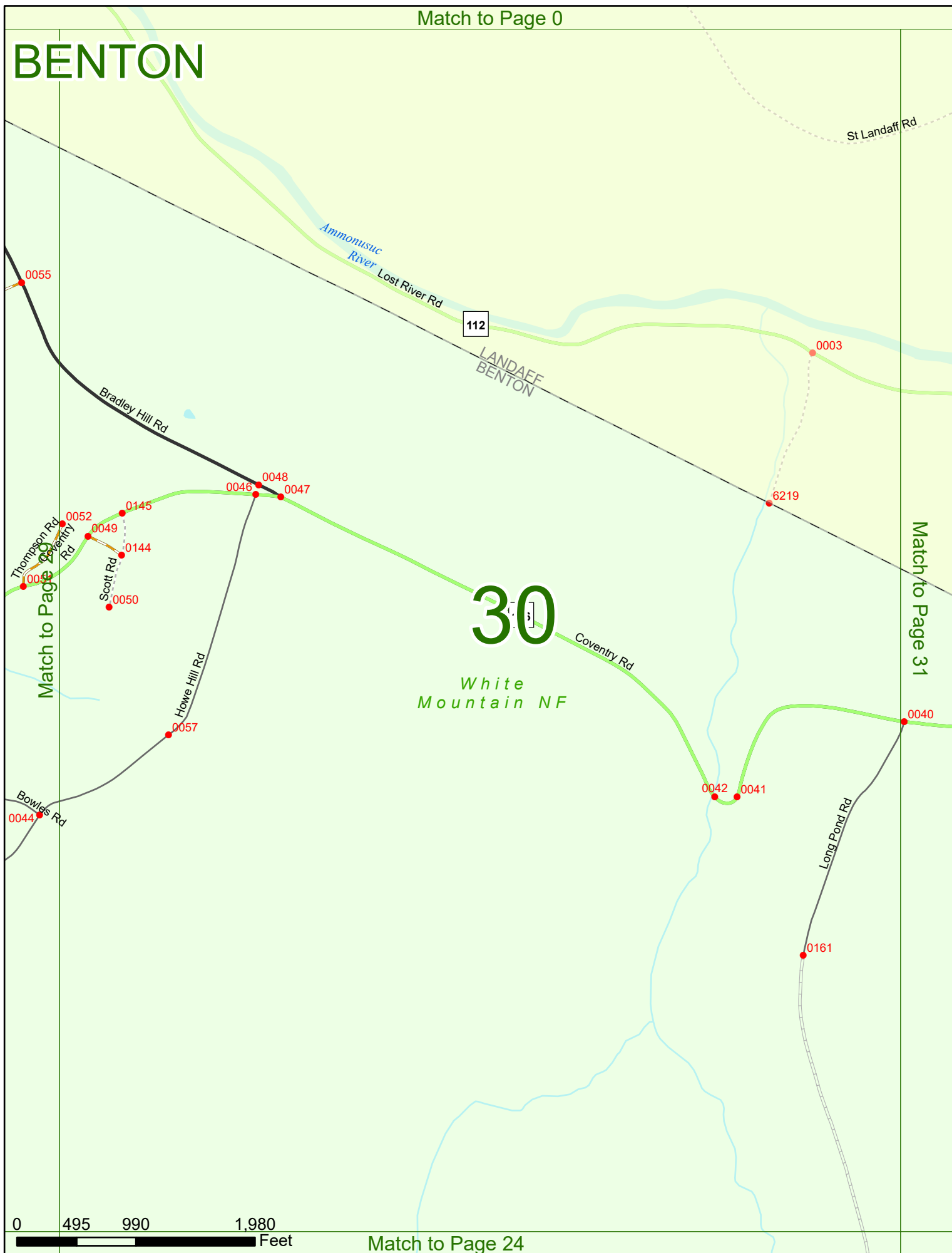
116



Match to Page 23



# BENTON




# 30

White Mountain NF

Match to Page 29

Match to Page 31



# BENTON

St Landaff Rd

0006

0117

Ammonistic River

Lost River Rd

Brill Rd

112

Match to Page 30

Match to Page 32

# 31

White Mountain NF

6216

6220

0039

0037

6217

116

6214

Long Pond Rd

Noble Rd

0038

0059

Miles Rd

North South Rd

LANDAFF EASTON

LANDAFF BENTON

0060

0061

Tunnel Stream Rd

0036

EASTON BENTON

Imperson Rd

0026

Tipping Rd

0027

0035


Flanders Rd

0028

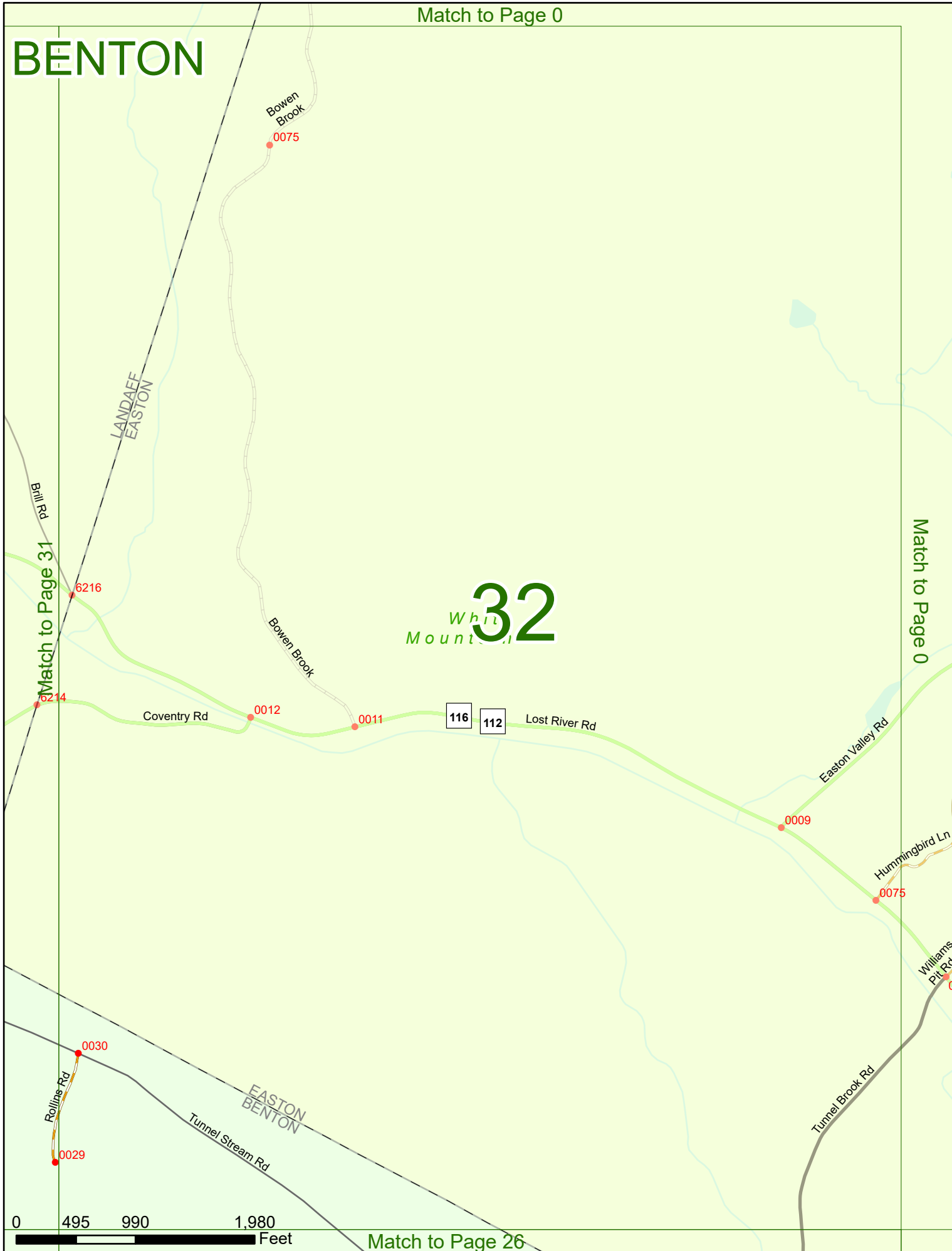
0030

Rollins Rd

0029



# BENTON



# 32

White Mountain

Brill Rd

Match to Page 31

LANDAUFF  
EASTON

Bowen  
Brook

Bowen Brook

Coventry Rd

116 112

Lost River Rd

Easton Valley Rd

Hummingbird Ln

Williams  
Pt Rd

Tunnel Brook Rd

EASTON  
BENTON

Tunnel Stream Rd

Rollins Rd

