



Maps and data sets are not guaranteed to be free from errors and omissions. Data is in a constant state of update and correction by various groups and agencies. Information displayed on this map is the best available at the time of publication.

2025 Nodal Reference Bookmap

LEGEND



NHDOT will accept crash locations based on the State of NH Uniform Police Traffic Accident Report.

Crash occurred on:

Option 1 Street Address
 123 Main Street

Option 2 Route No and/or Distance from NESW Intesecting Road, Bridge,
 Street name Intersecting Street Town/County line
 Main Street 500 E Oak Street

Option 3 First Node Distance from First Node Second Node
 515 212 632

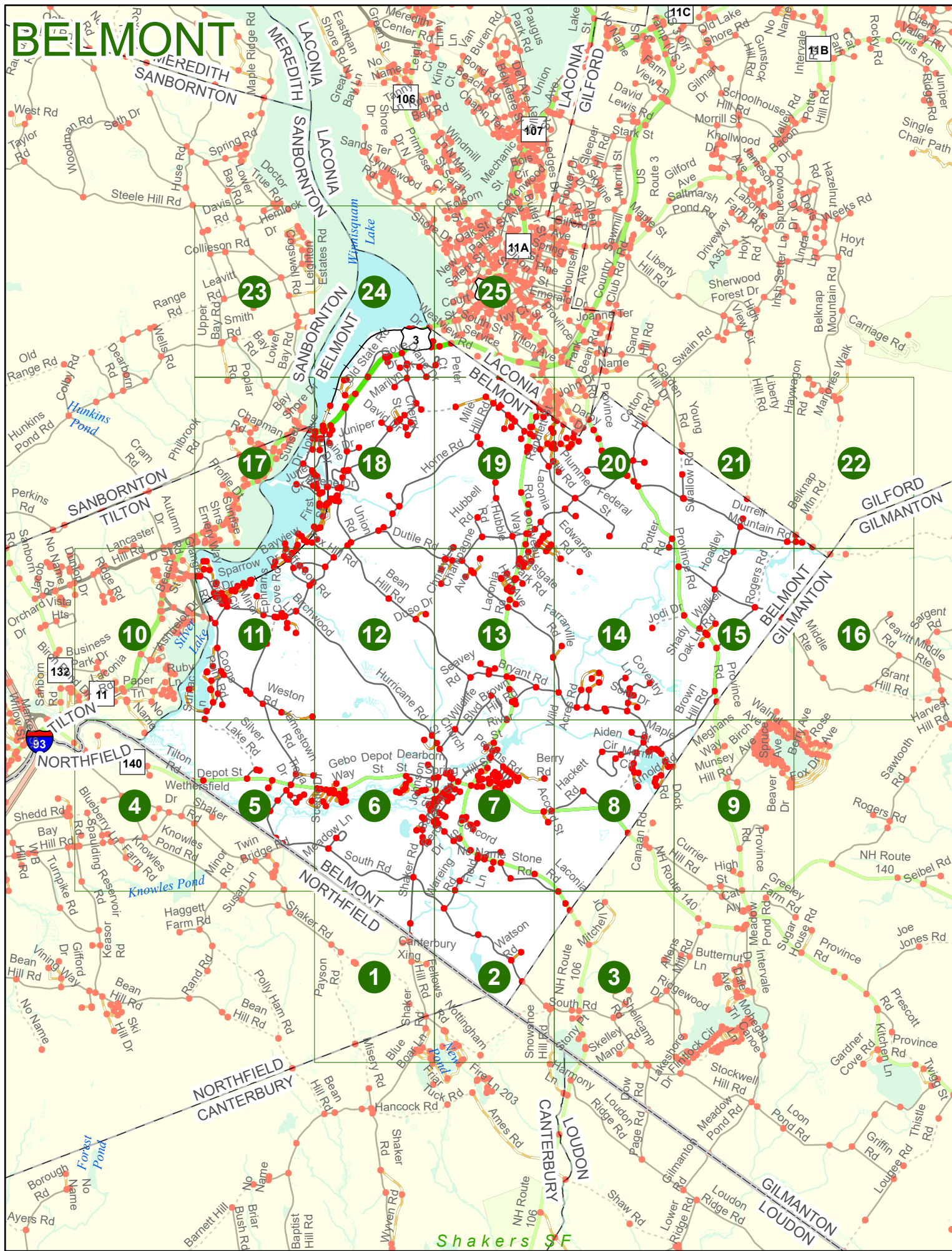
Option 4 Route No and/or Mile Marker on Interstate Only NESW Mile (Marker)
 Street name
 189S 700 feet S 36.8

Option 3 – Example

Street Name Loudon Road
First Node 803
Distance from First Node 318 Ft
Second Node 813



BELMONT

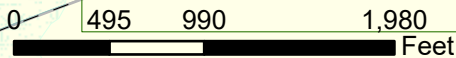
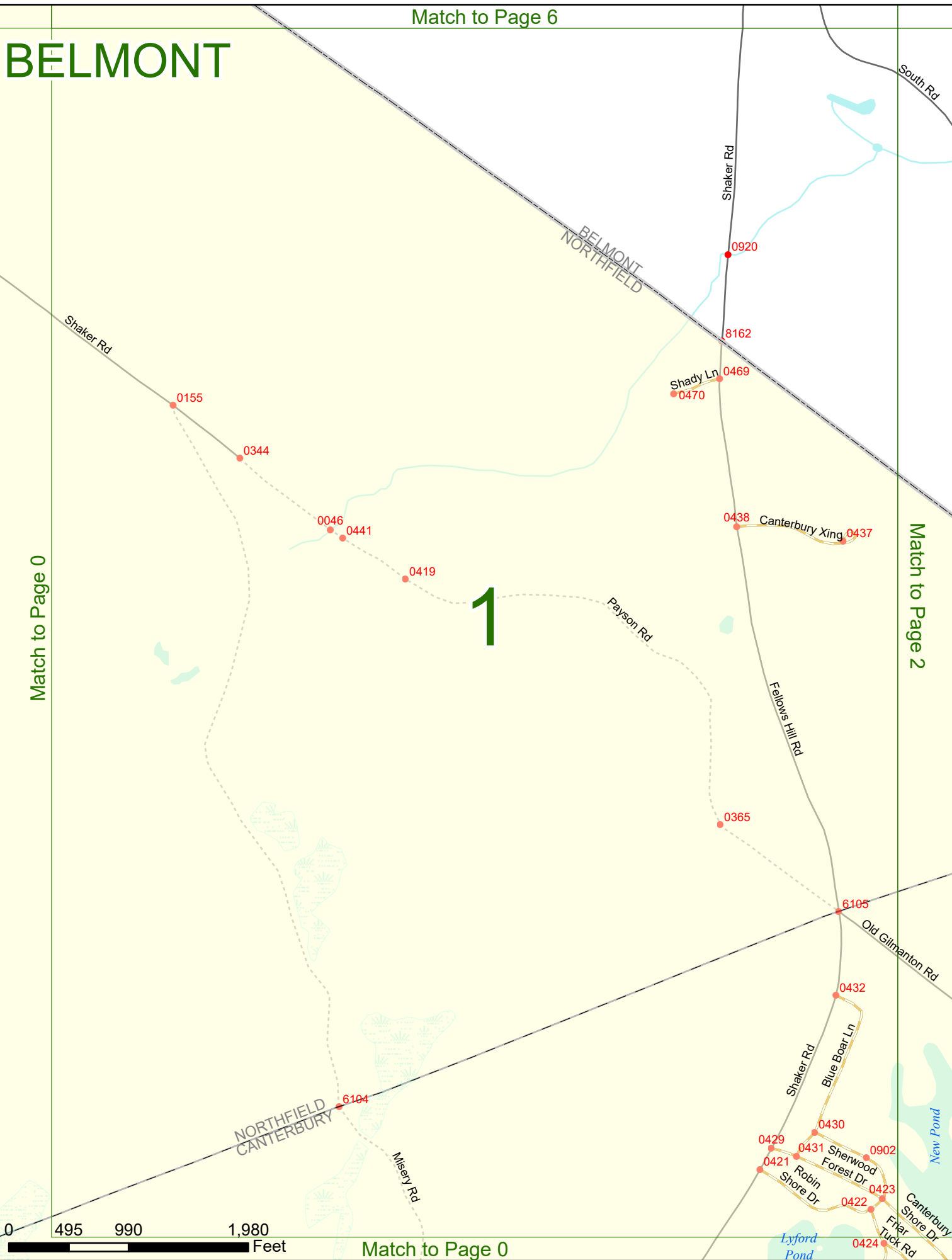


BELMONT

Match to Page 0

Match to Page 2

1

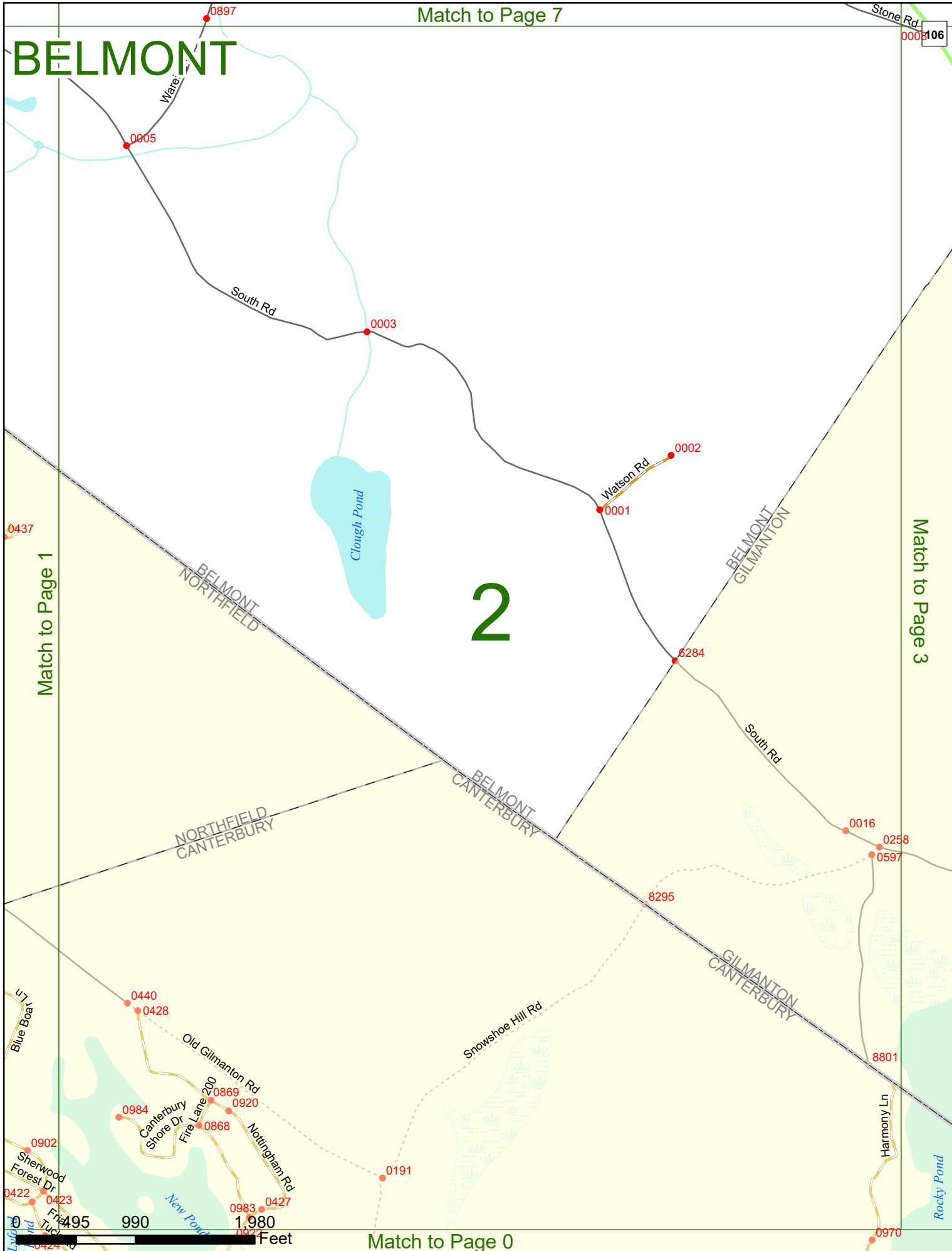


BELMONT

2

Match to Page 3

Match to Page 1



Feet

BELMONT

Match to Page 8

140 NH Route 140

BELMONT
GILMANTON

106

Mitchell Dr

Match to Page 2

3

Match to Page 0

NH Route 106

0450

0272

0027

0026

0029

Major Dr

Halmar Rd

Beechwood Dr

0025

Allens Mill Rd

Ridgewood Dr

0028

0030

South Rd

0546

0018

Rocky Rd

0257

0256

0020

0024

Shellcamp Rd

0561

Skelley
Manor Rd

0562

Stony Pt

0254

0255

Starfish Ln

0451

0452

Snowshoe Hill Rd

0258

0597

8801

GILMANTON
CANTERBURY

Rocky Pond

Omomy Ln

495

990

9801

Feet

Match to Page 0

0023

0022

0021

0020

0019

0034

Leatherstocking Ln

0033

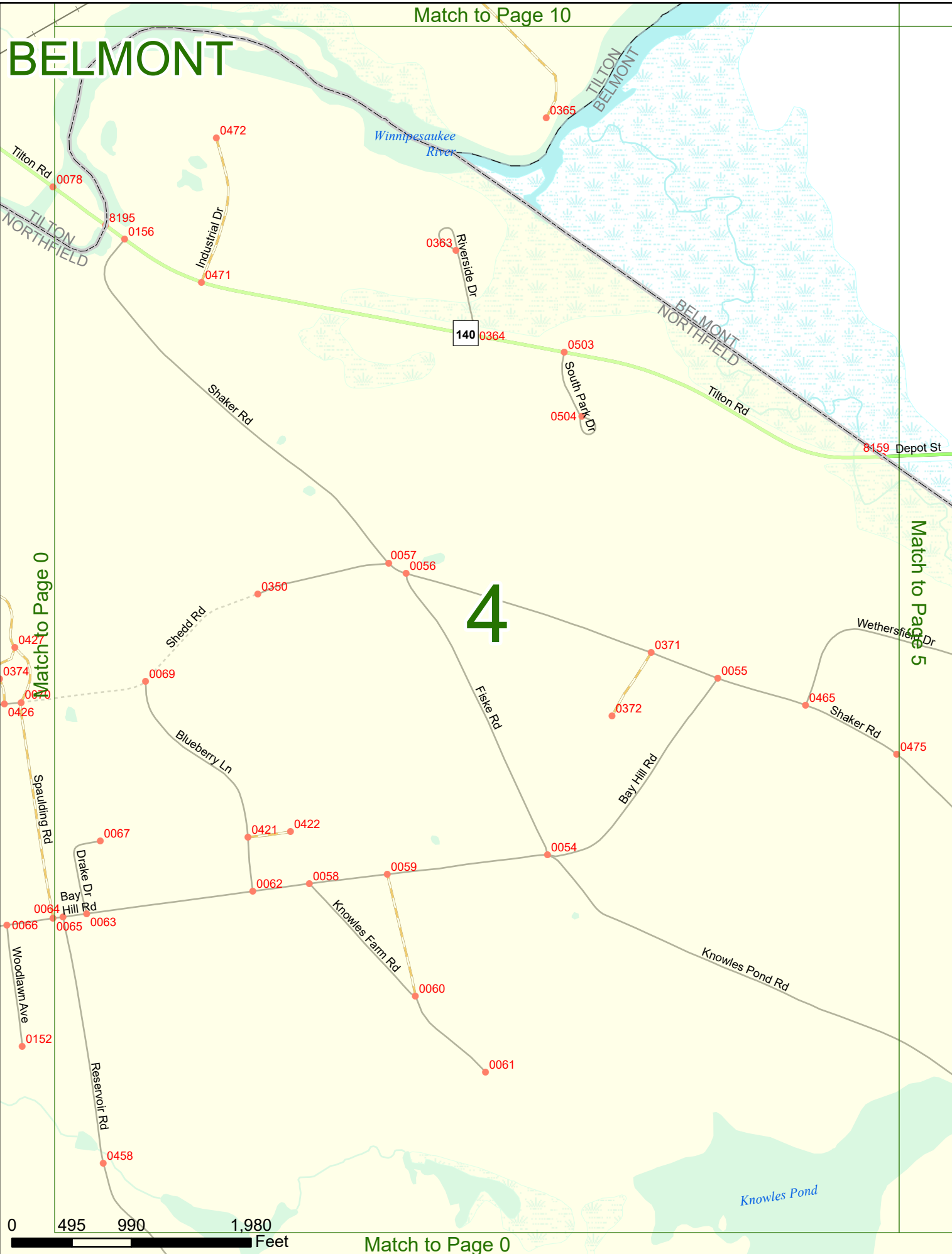
Moccasin Path

0032



Match to Page 10

BELMONT



0 495 990 1,980 Feet

Match to Page 0

Match to Page 0

Match to Page 5

BELMONT

Silver Lake Rd

Jamesstown Rd

Industrial Dr

Deware Dr

Tilton Rd Depot St

140

PS 313 Entrance

Depot St

Match to Page 4

5

Match to Page 6

Wethersfield Dr

BELMONT NORTHFIELD

South Rd

Clark St
Toga Dr
Scenic Dr
Lawrence St
Police Dr

0475

0466

Shaker Rd

0921

0025

8161

Twin Bridge Rd

0048

0154

Soda Brook Tr Pk

0368

Knowles Pond Rd

Minor Rd

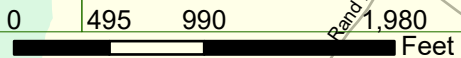
0418
0392
0417
0391

0051

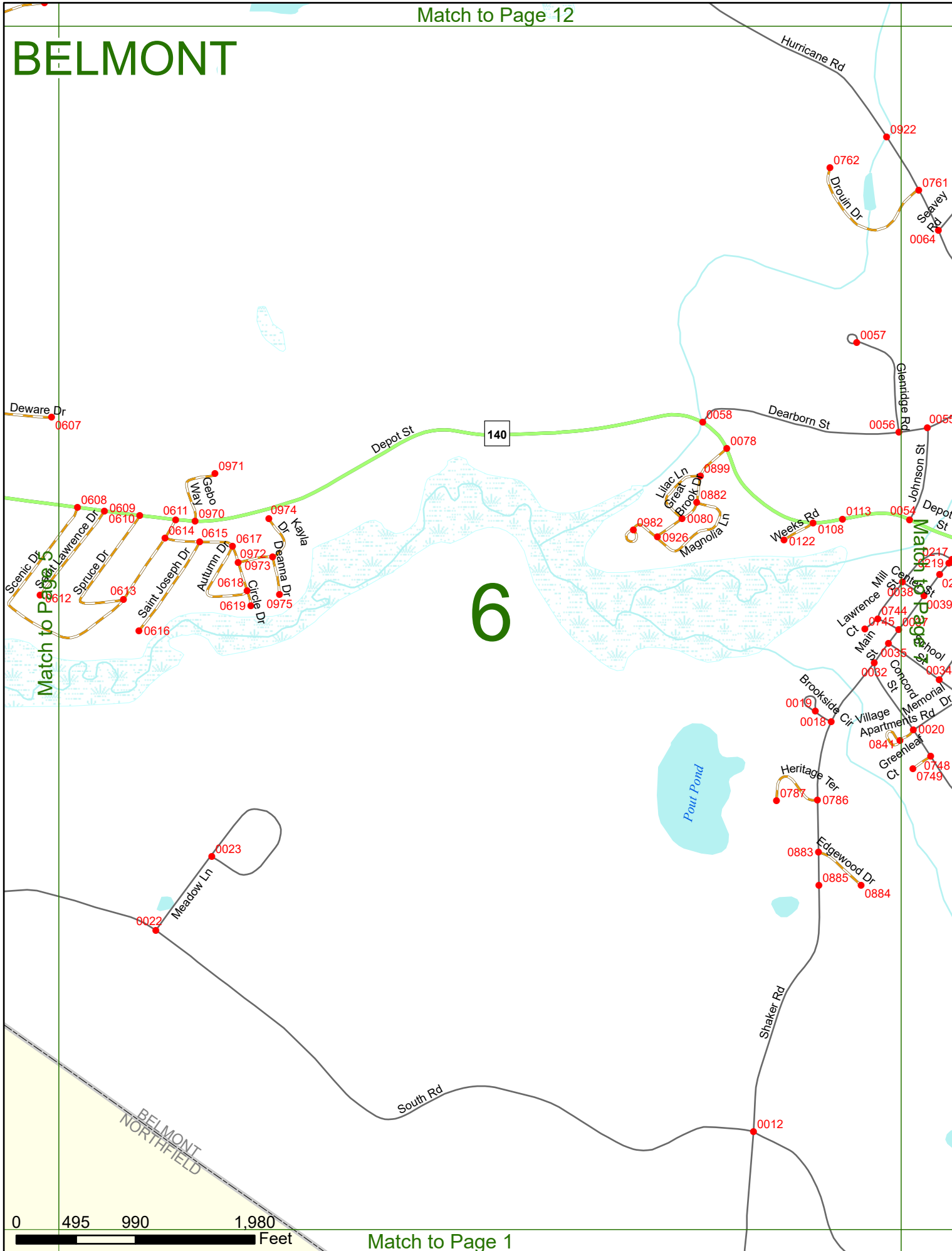
0153

Susan Ln


0049



BELMONT

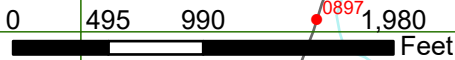
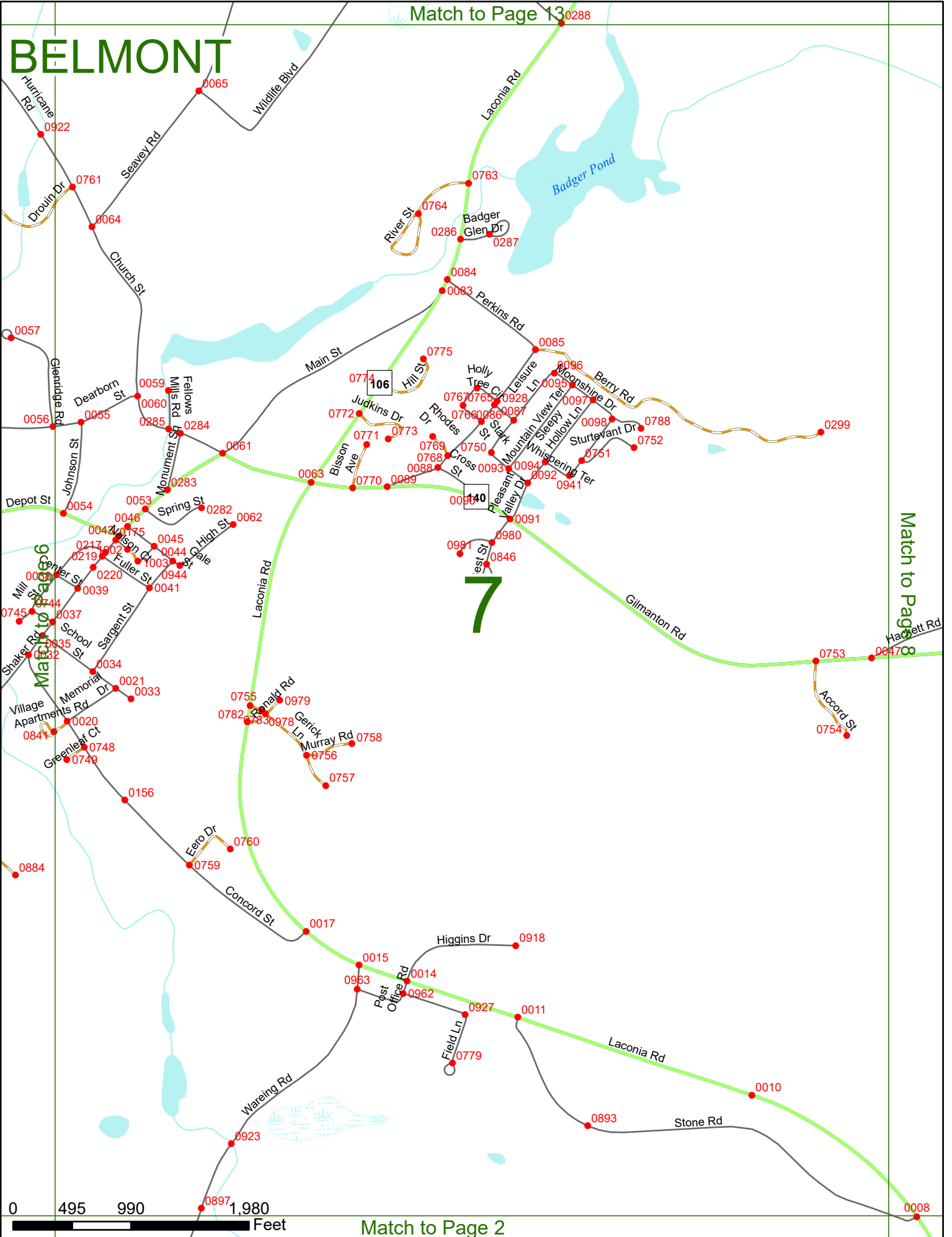


6



BELMONT

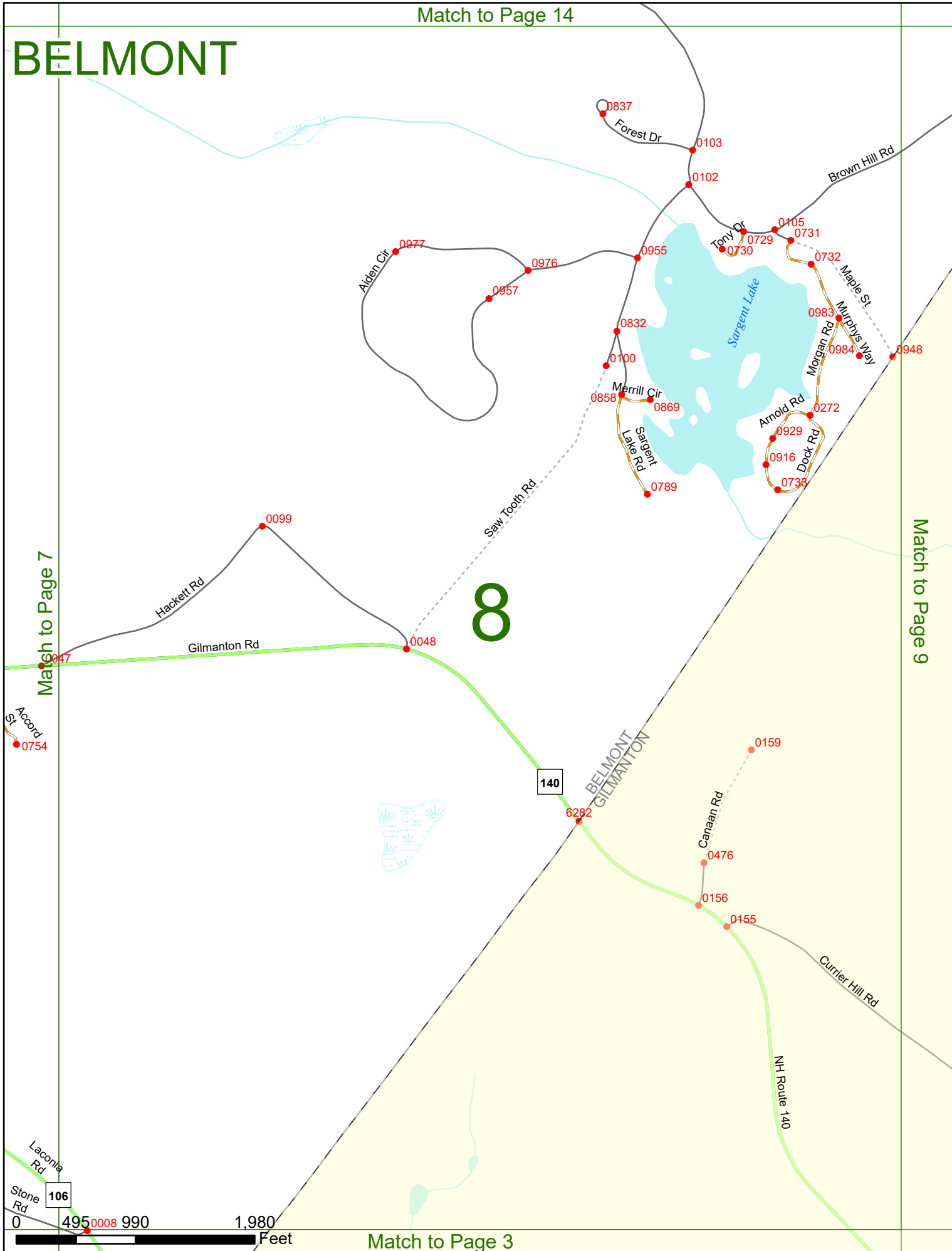
Match to Page 13



Match to Page 2

Match to Page 8

BELMONT



Match to Page 7

Match to Page 9

Match to Page 3

8



BELMONT

Match to Page 0

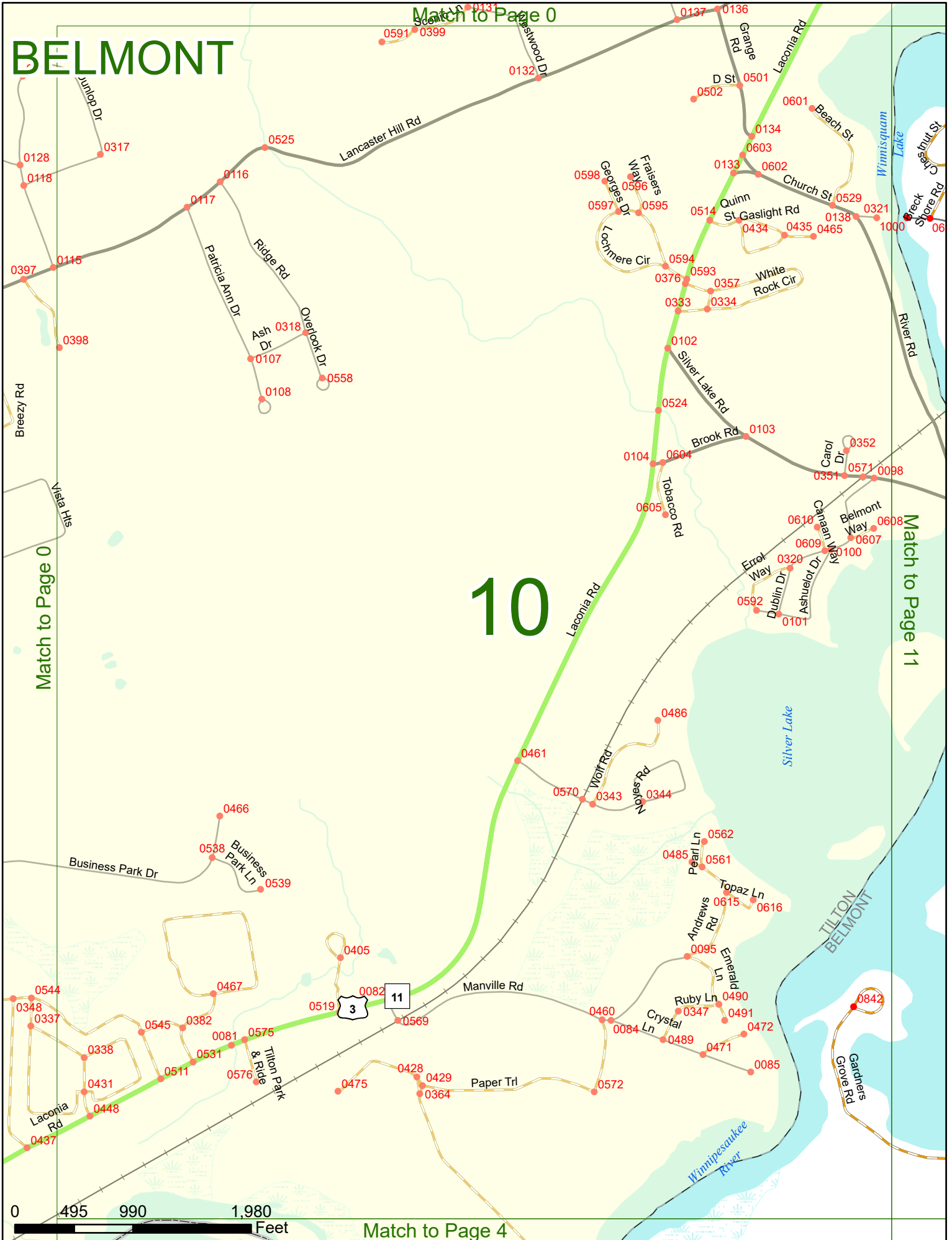
10

Match to Page 11

Match to Page 0

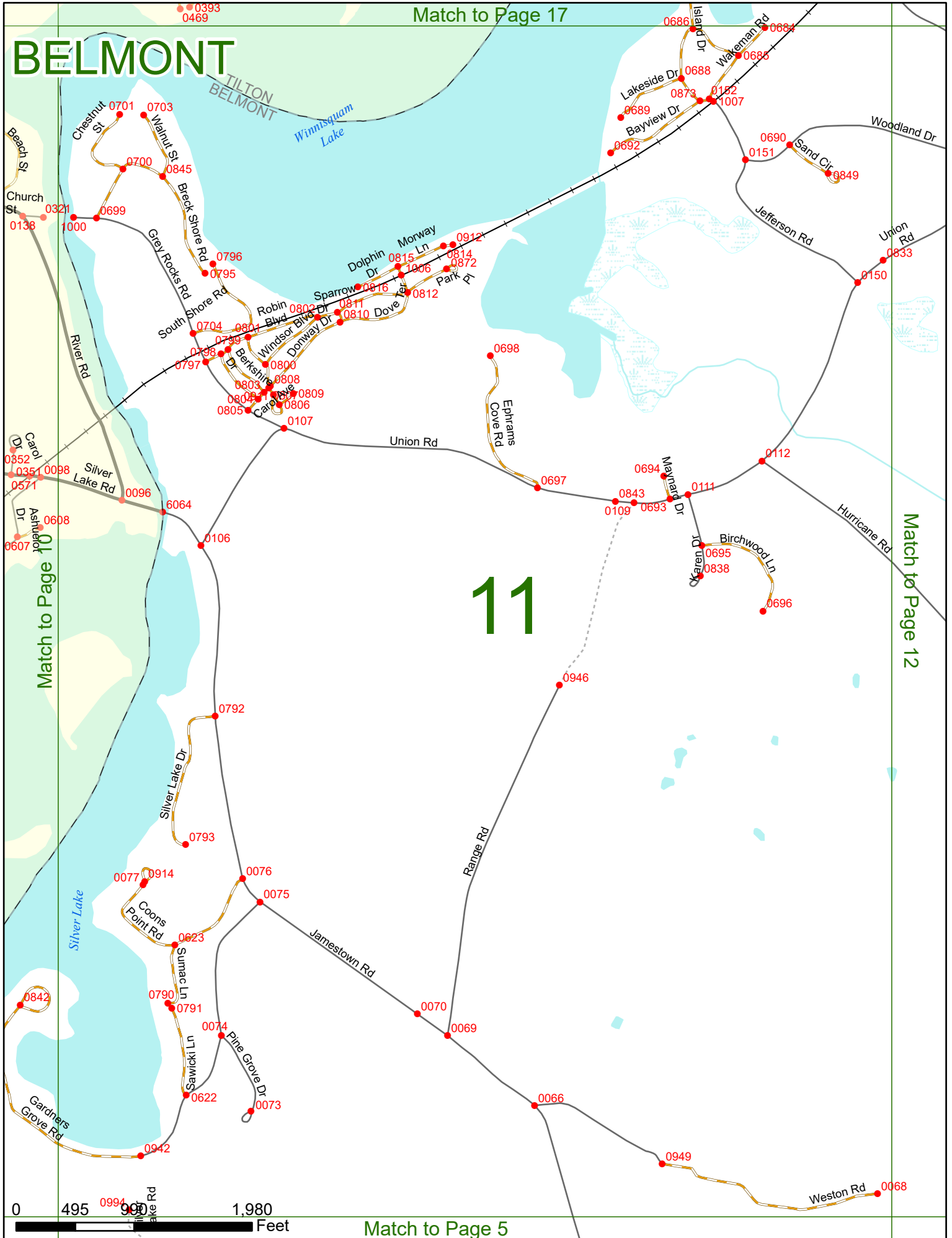
Match to Page 4

0 495 990 1,980 Feet



BELMONT


Match to Page 17



Match to Page 10

Match to Page 12

11

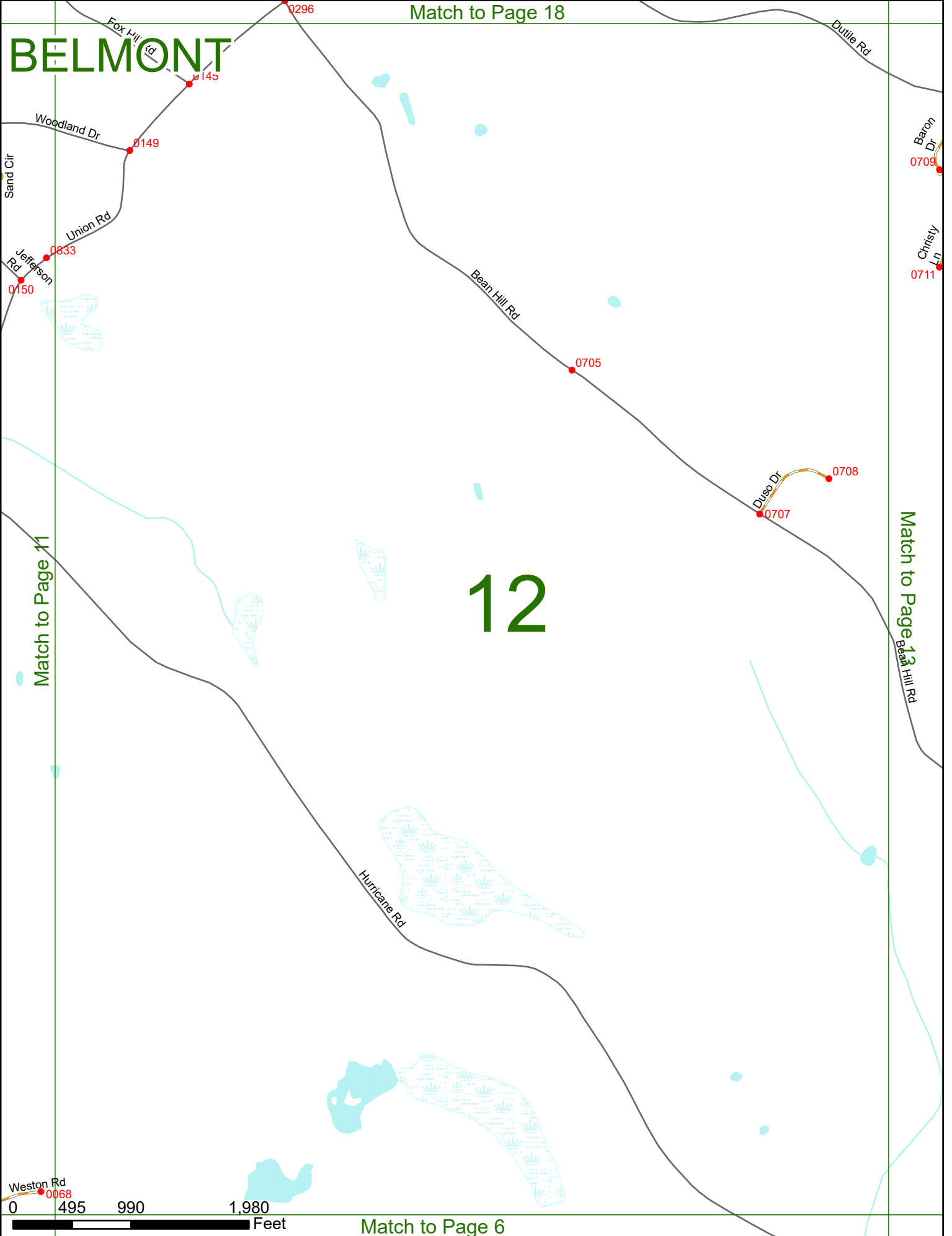


Match to Page 5

BELMONT

Match to Page 18

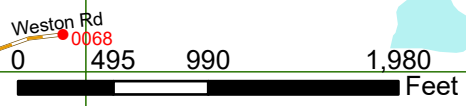
12



Match to Page 11

Match to Page 13

Match to Page 6



BELMONT

Match to Page 19

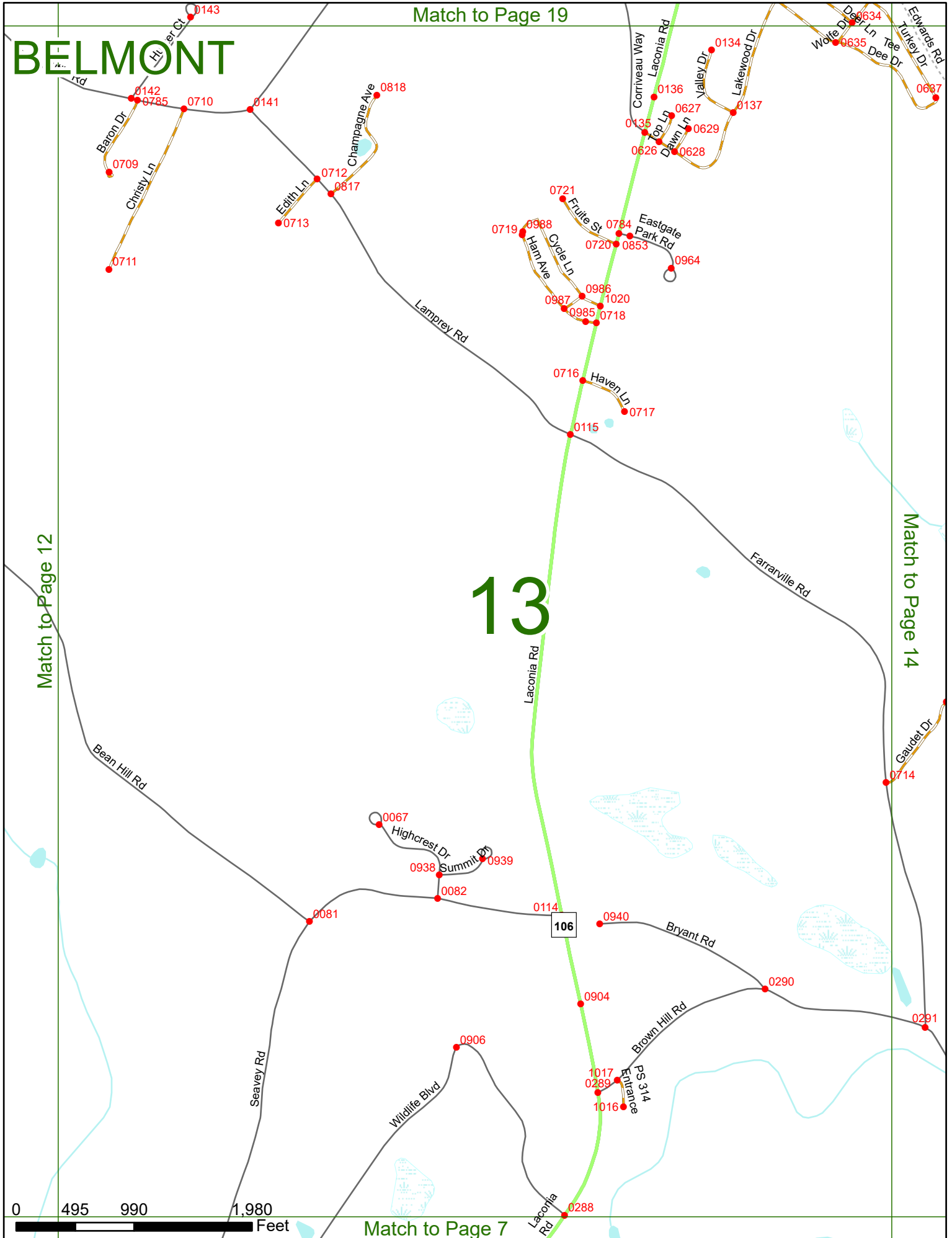
13

Match to Page 12

Match to Page 14

0 495 990 1,980 Feet

Match to Page 7

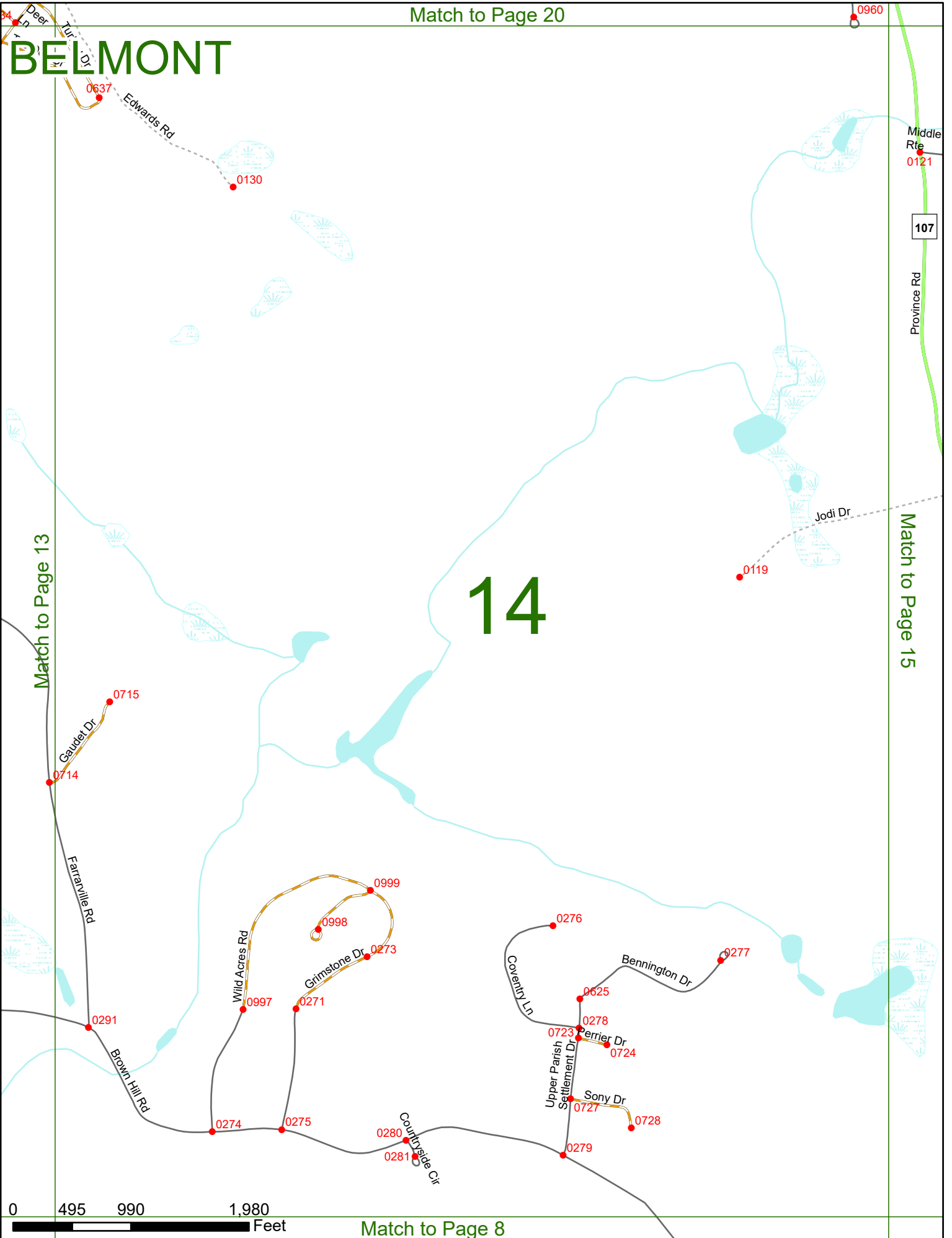


BELMONT

14

Match to Page 13

Match to Page 15



BELMONT

Match to Page 21

15

Match to Page 14

Match to Page 16

Sanborn Match to Page 9

Province Rd

107

Hoadley Rd

Middle Rte

Rogers Rd

Jodi Dr

Shady Oak Ln

Walker Rd

Province Rd

Brown Hill Rd

BELMONT
GILMANTON

0960

0121

0924

0120

0124

0118

0117

0726

0725

0856

0857

0116

6285

0527

0270

6281

0589

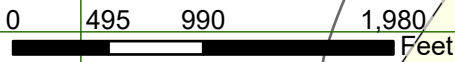
Sawyer
Dr
Lake Rd

0520

0609

Willow
L
Fert
Ave

0367



BELMONT

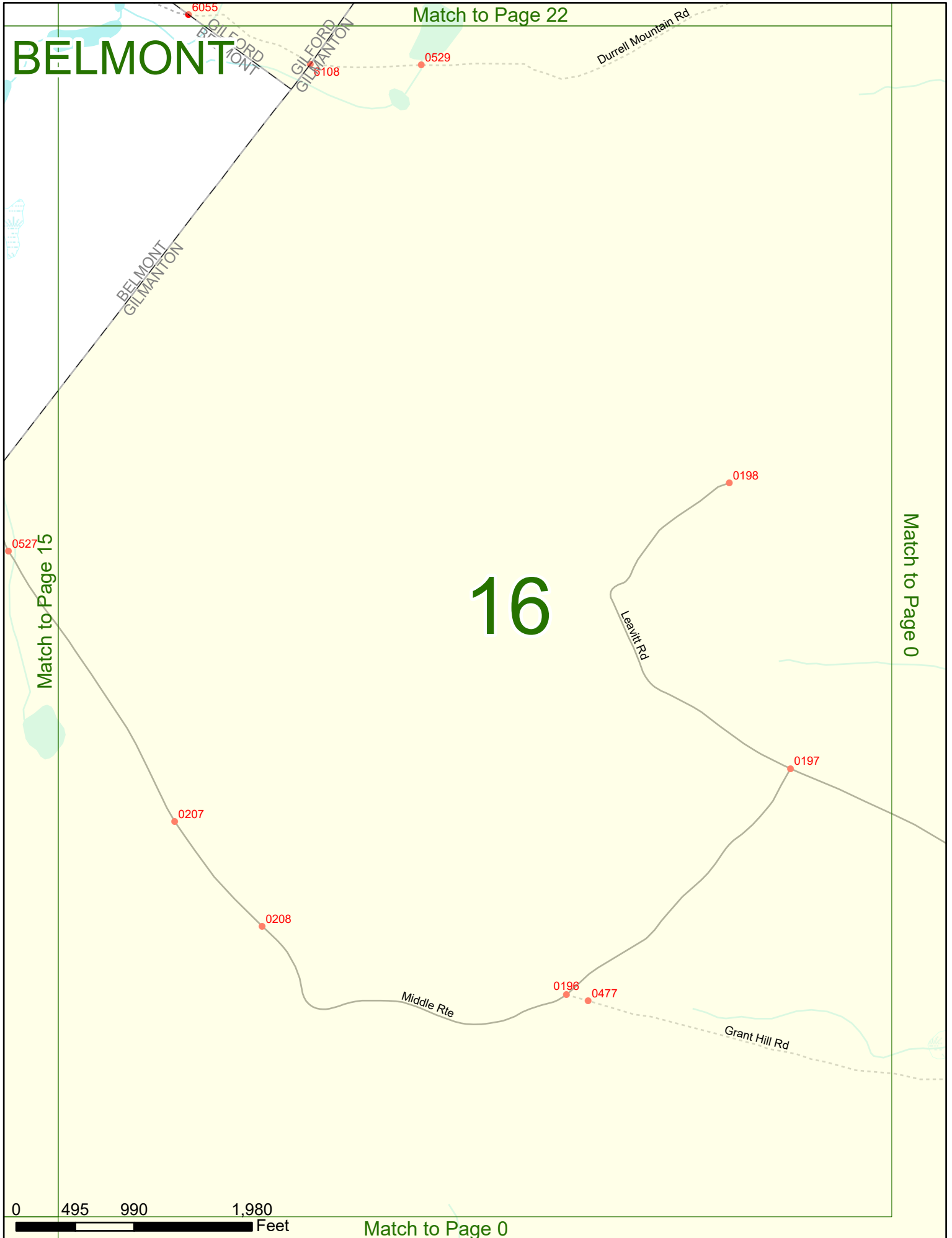

Match to Page 22

16

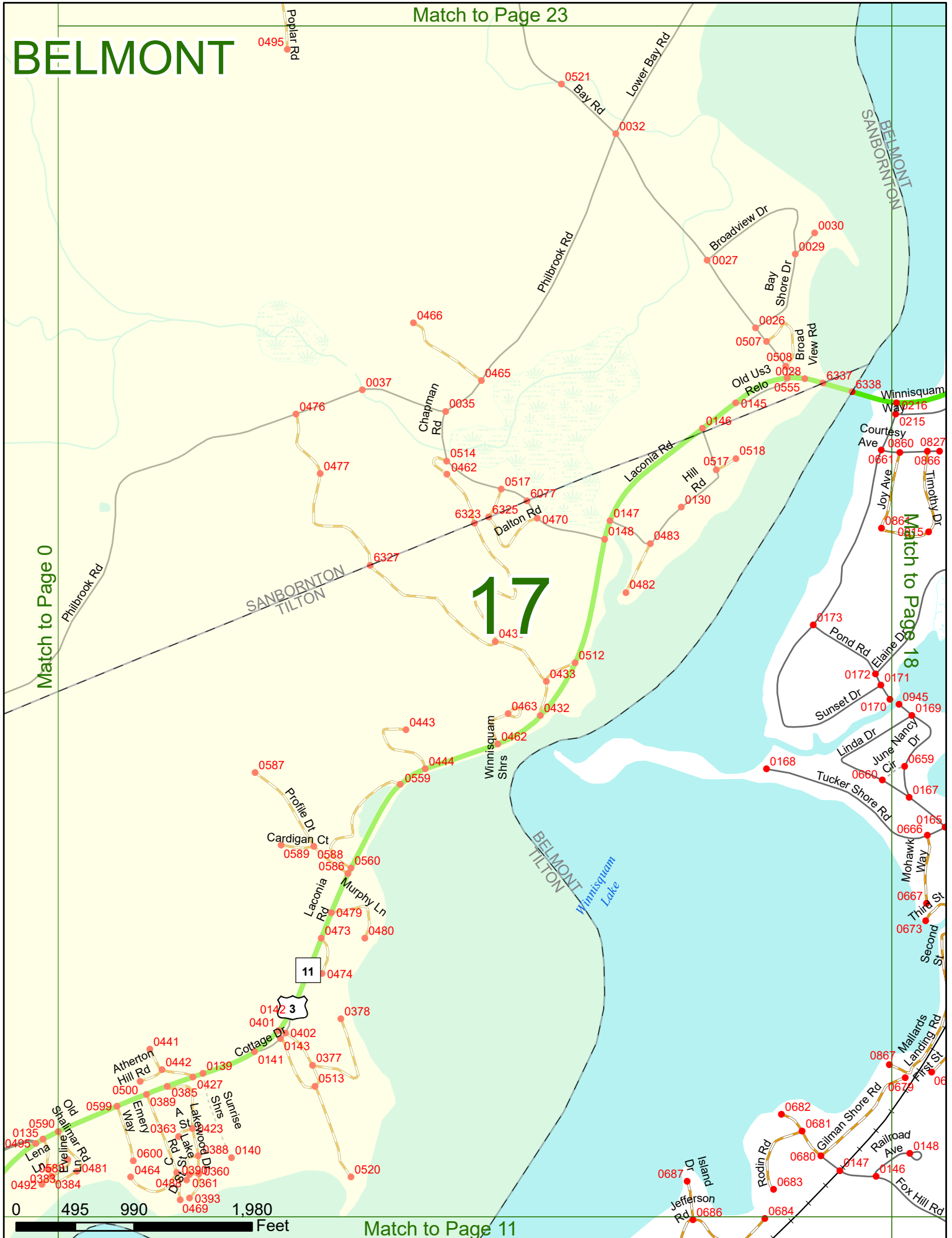
Match to Page 0

Match to Page 15

Match to Page 0



BELMONT



Match to Page 0

Match to Page 18

17

0 495 990 1,980 Feet

BELMONT

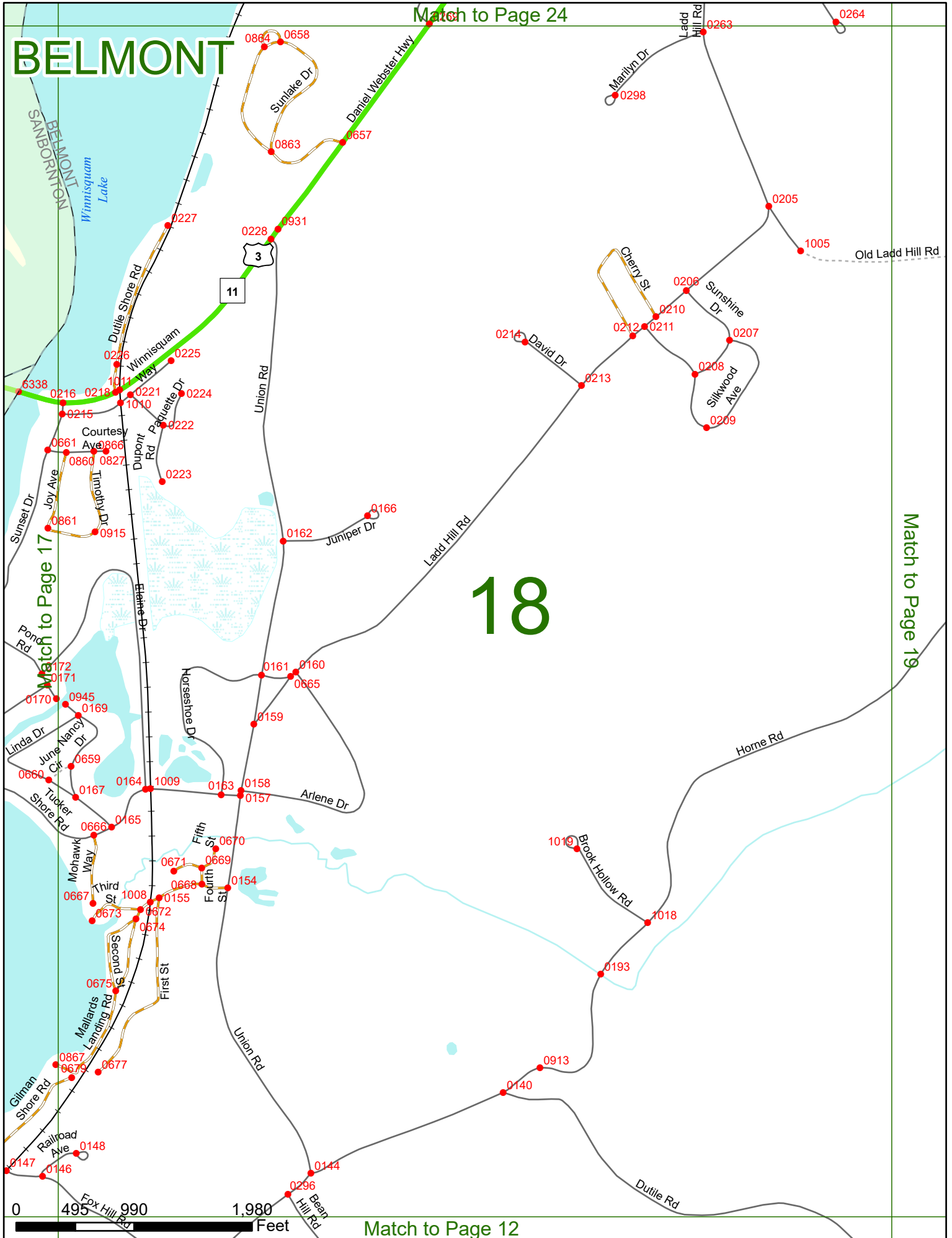
Match to Page 24

18

Match to Page 19

Match to Page 17

Match to Page 12



BELMONT

Match to Page 25

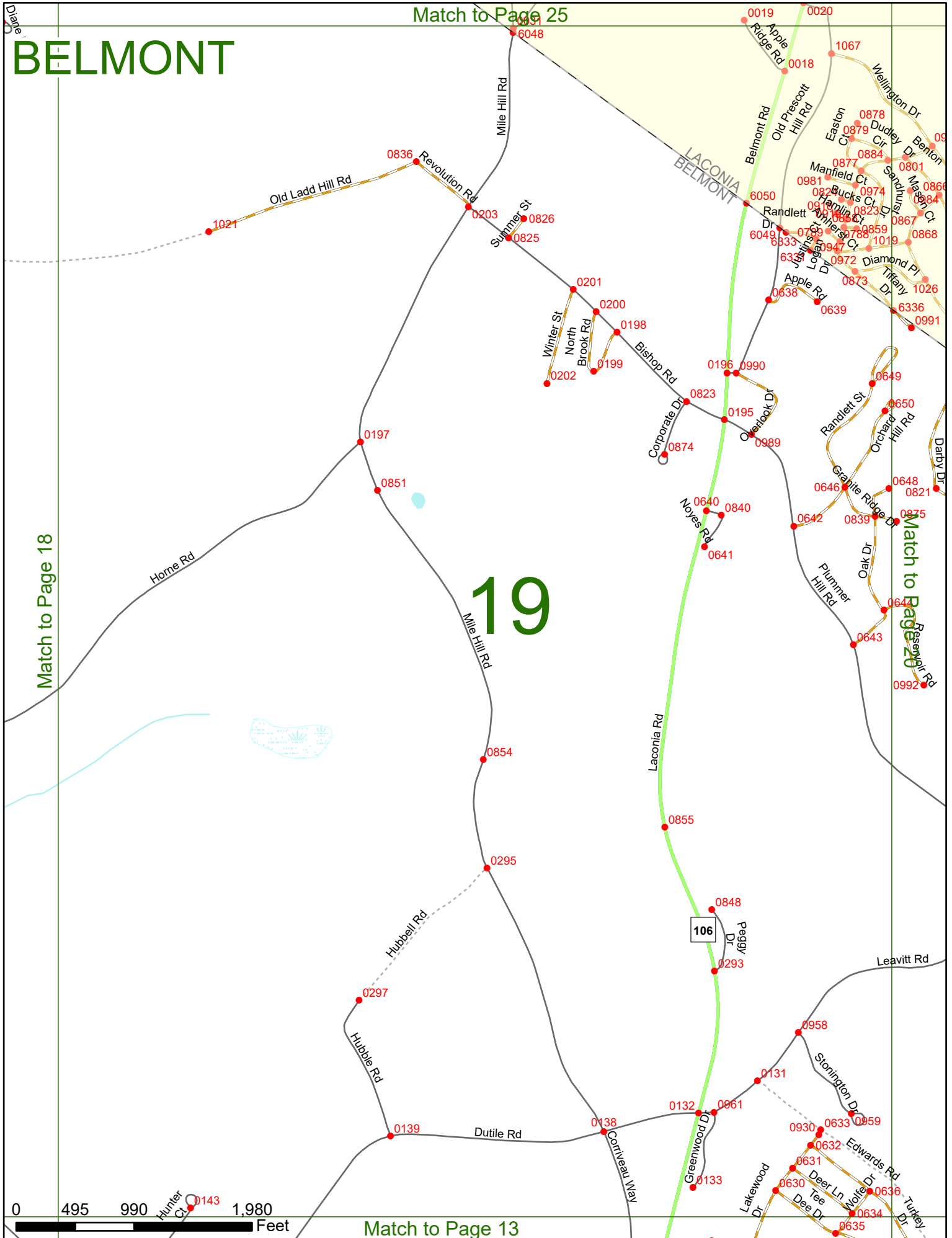
Match to Page 18

19

Match to Page 20

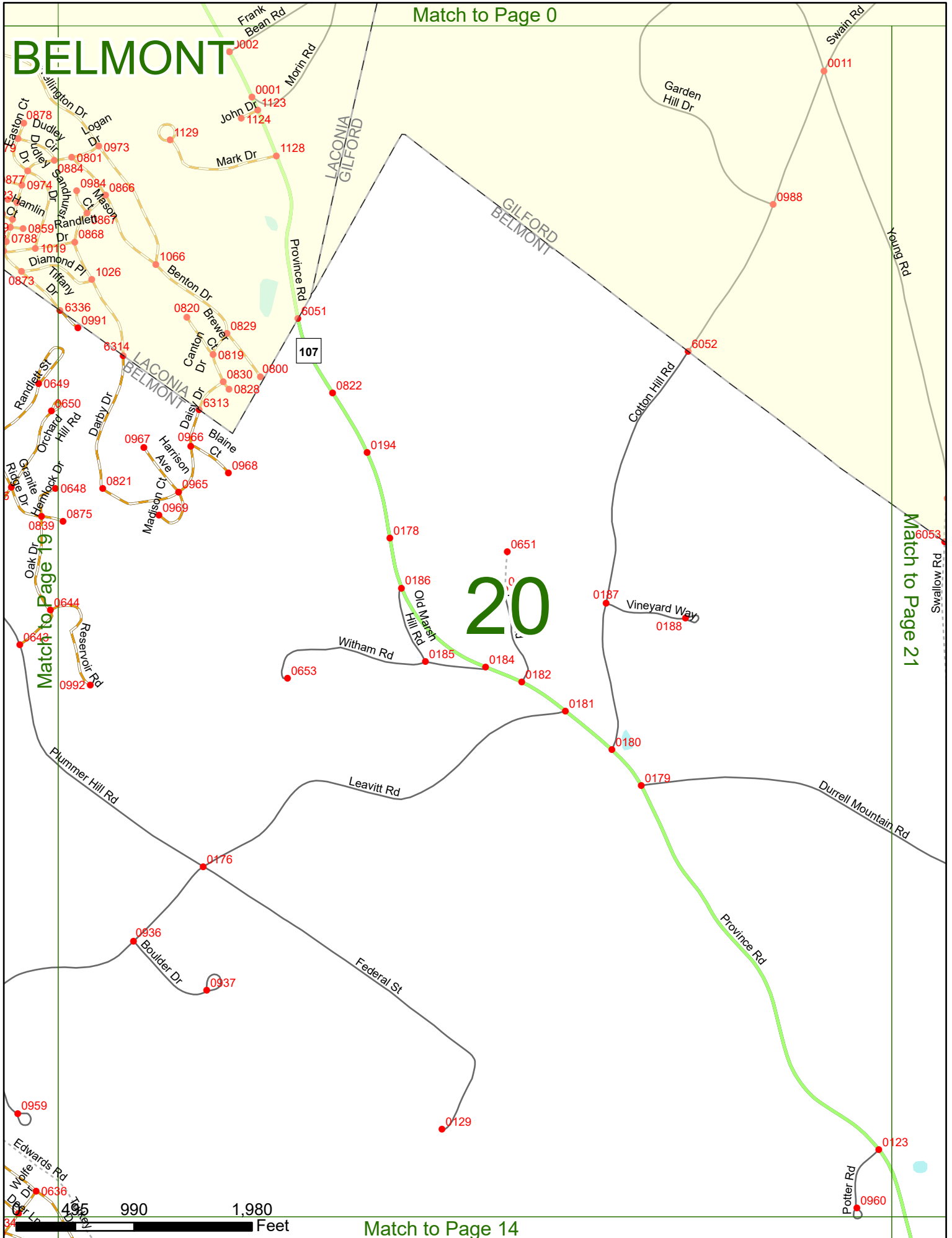


Match to Page 13



Match to Page 0

BELMONT



Match to Page 19

Match to Page 21

20

Match to Page 14

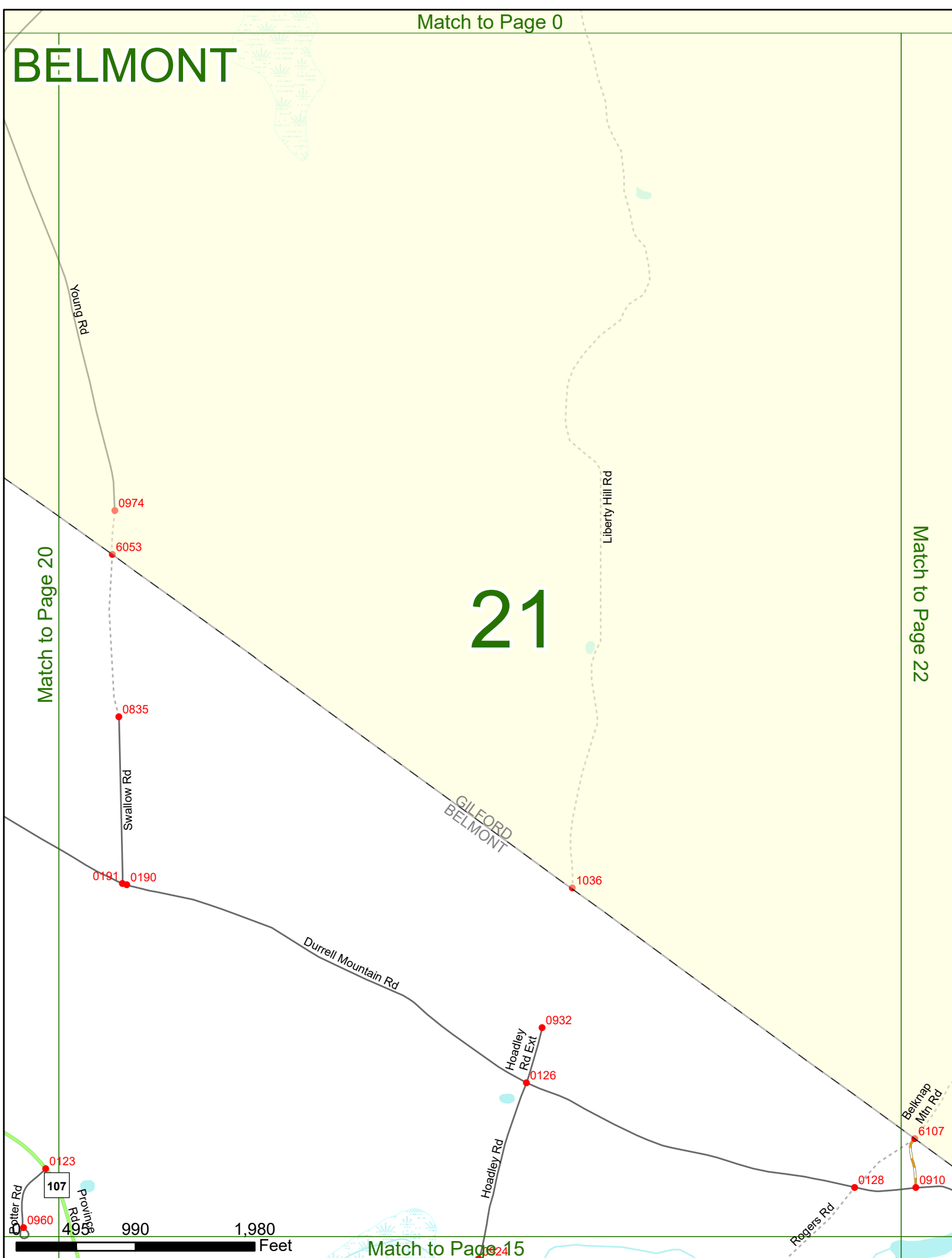
990 1,980 Feet

BELMONT

21

Match to Page 20

Match to Page 22



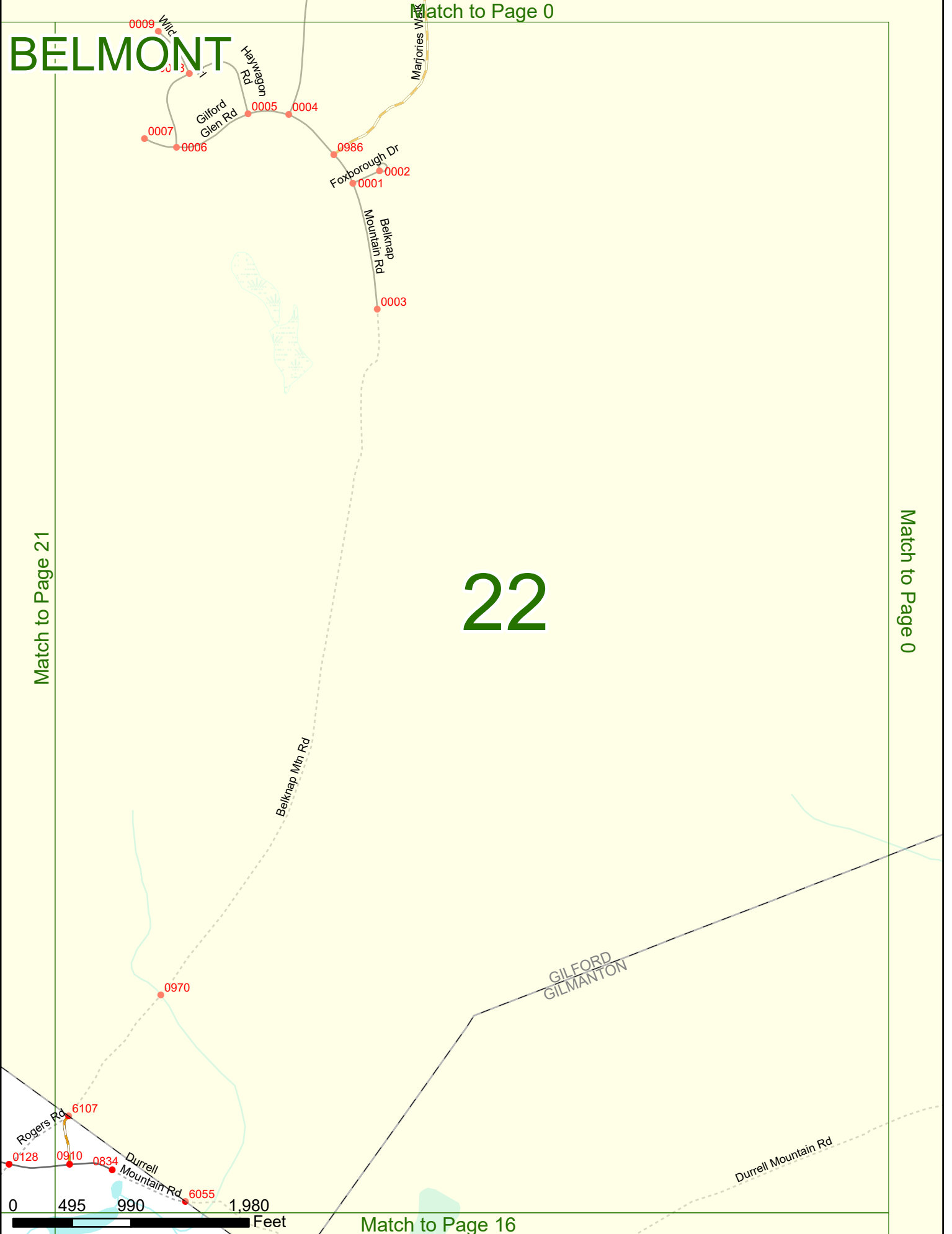
BELMONT

Match to Page 0

22

Match to Page 21

Match to Page 0



Match to Page 16

BELMONT

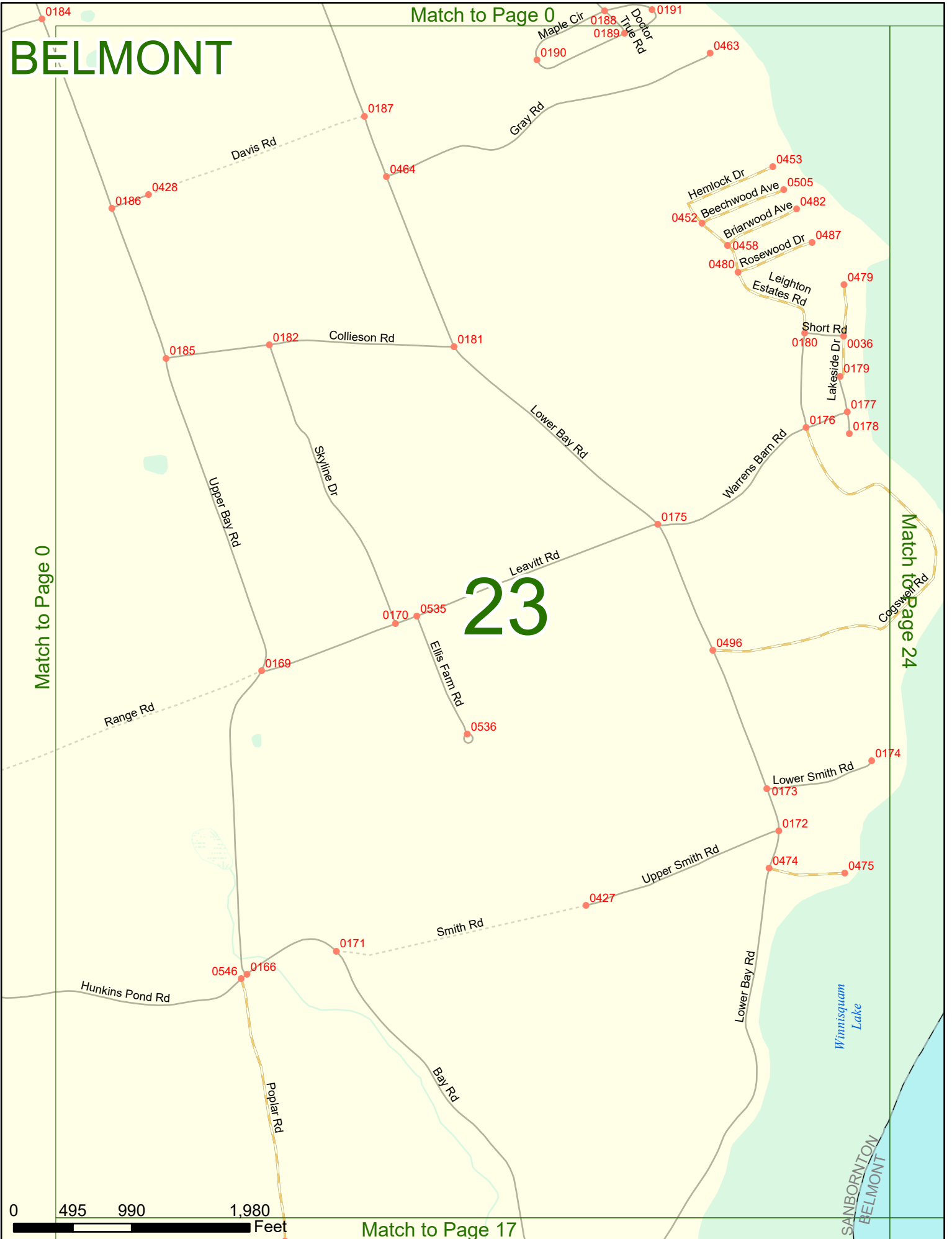
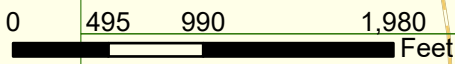
Match to Page 0

23

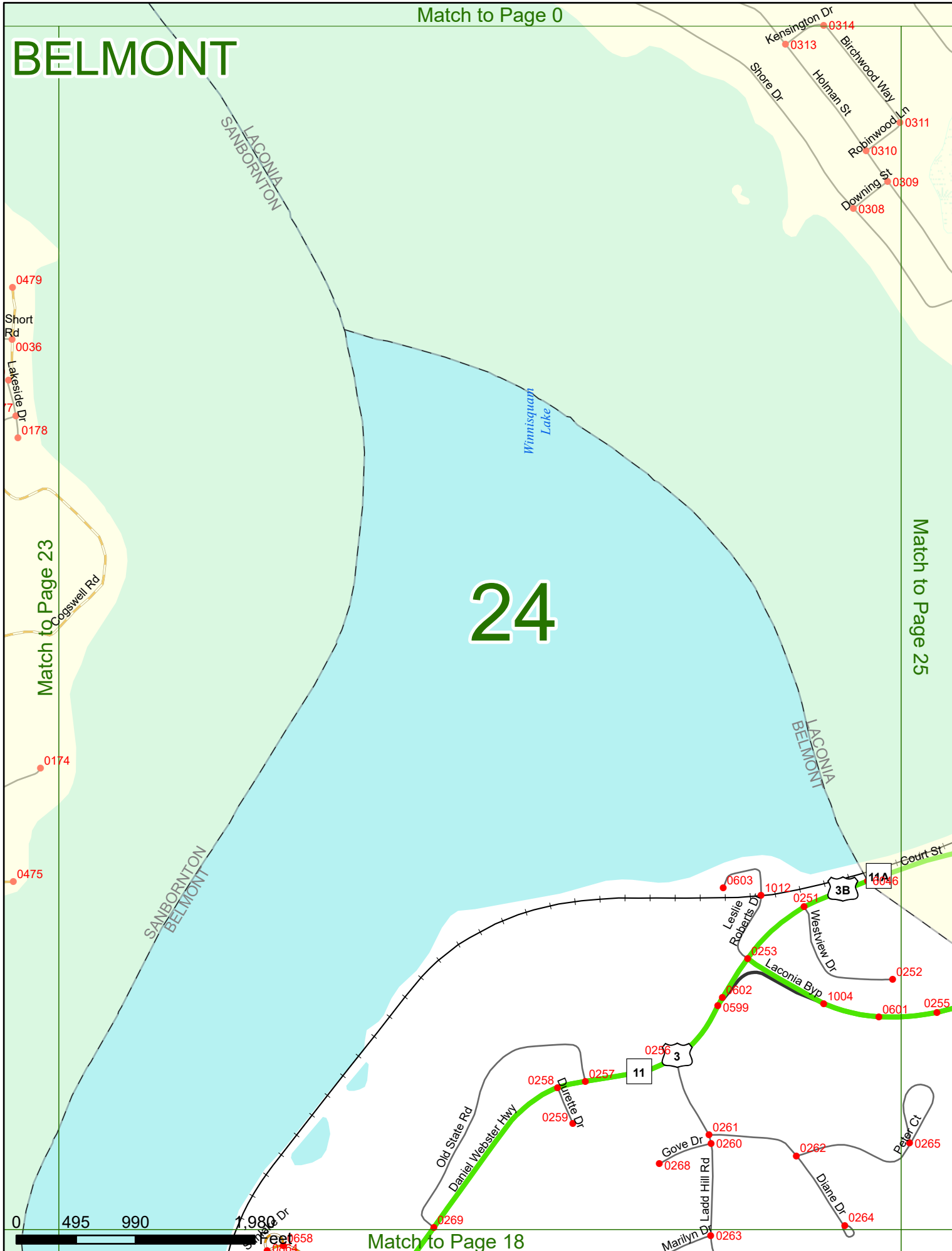
Match to Page 0

Match to Page 24

Match to Page 17



BELMONT



Match to Page 23

Match to Page 25

24

0 495 990 Feet

Match to Page 18

BELMONT

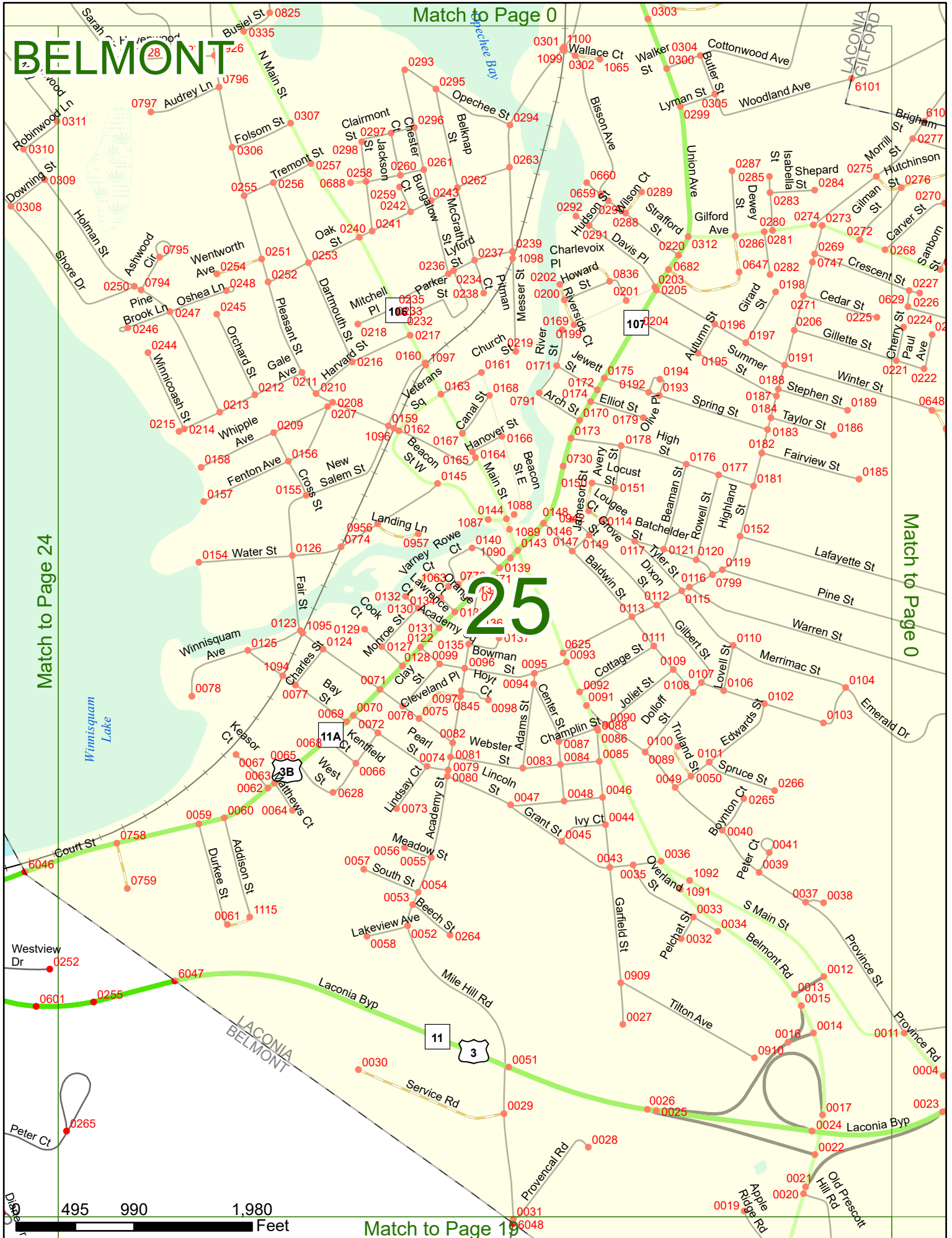
Match to Page 0

Match to Page 24

Match to Page 0

25

Match to Page 19



495 990 1,980 Feet