

















Maps and data sets are not guaranteed to be free from errors and omissions. Data is in a constant state of update and correction by various groups and agencies. Information displayed on this map is the best available at the time of publication.

2025 Nodal Reference Bookmap

LEGEND

Divided Highway Limited Access	Turnpike Toll Road	U.S. Route	N.H. Route
			
State Roads (Carries NO Route Number)	Local Roads	Class 6 Roads (Not Maintained)	Private Roads
			
	State Line		Lakes & Ponds
	County Line		State Parks
	Town Line		National & State Forests
	Rivers & Streams		Reference Nodes

NHDOT will accept crash locations based on the State of NH Uniform Police Traffic Accident Report.

Crash occurred on:

Option 1 Street Address
 123 Main Street

Option 2 Route No and/or Distance from NESW Intesecting Road, Bridge,
 Street name Intersecting Street Town/County line
 Main Street 500 E Oak Street

Option 3 First Node Distance from First Node Second Node
 515 212 632

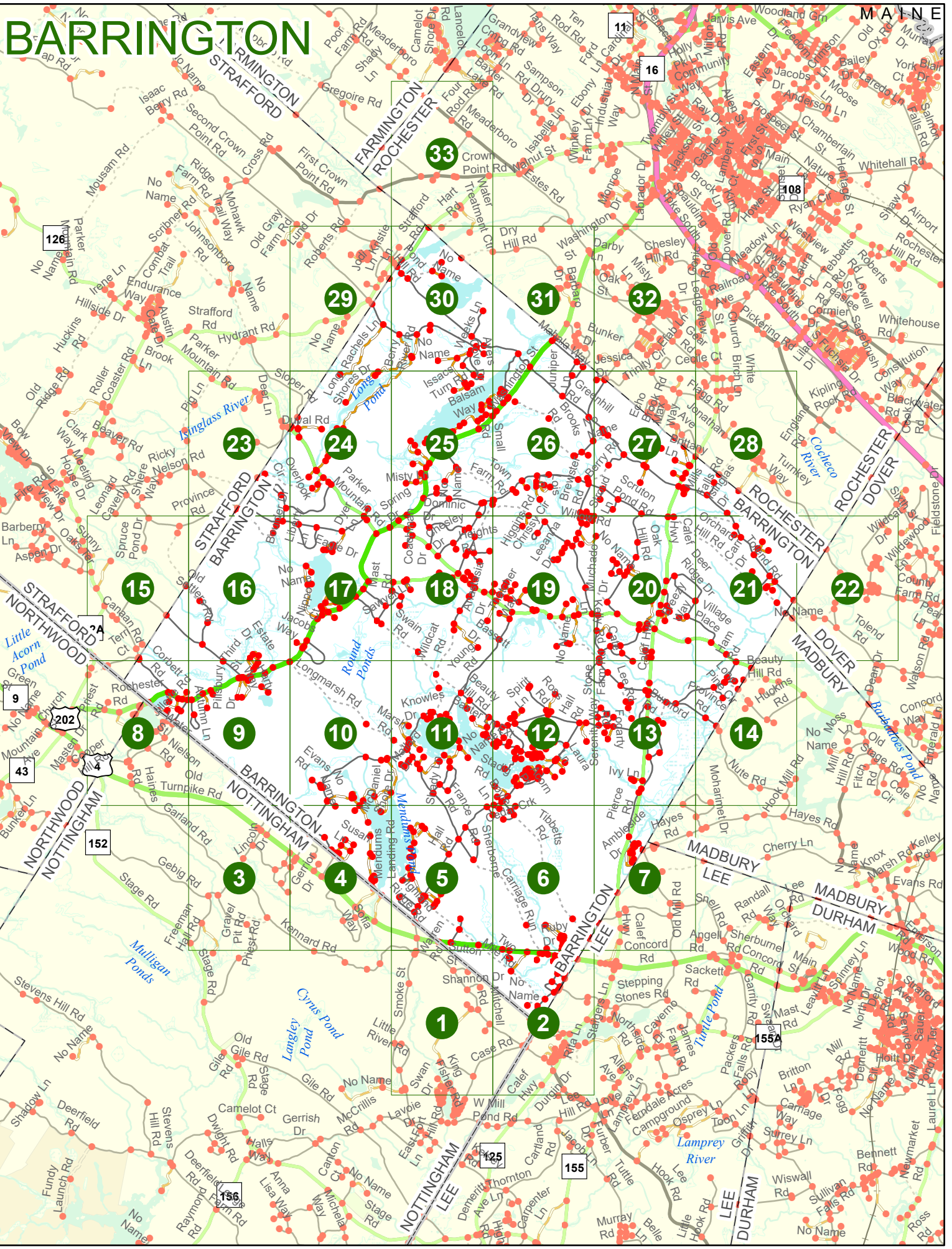
Option 4 Route No and/or Mile Marker on Interstate Only NESW Mile (Marker)
 Street name
 189S 700 feet S 36.8

Option 3 – Example

Street Name Loudon Road
First Node 803
Distance from First Node 318 Ft
Second Node 813



BARRINGTON



BARRINGTON

Match to Page 6

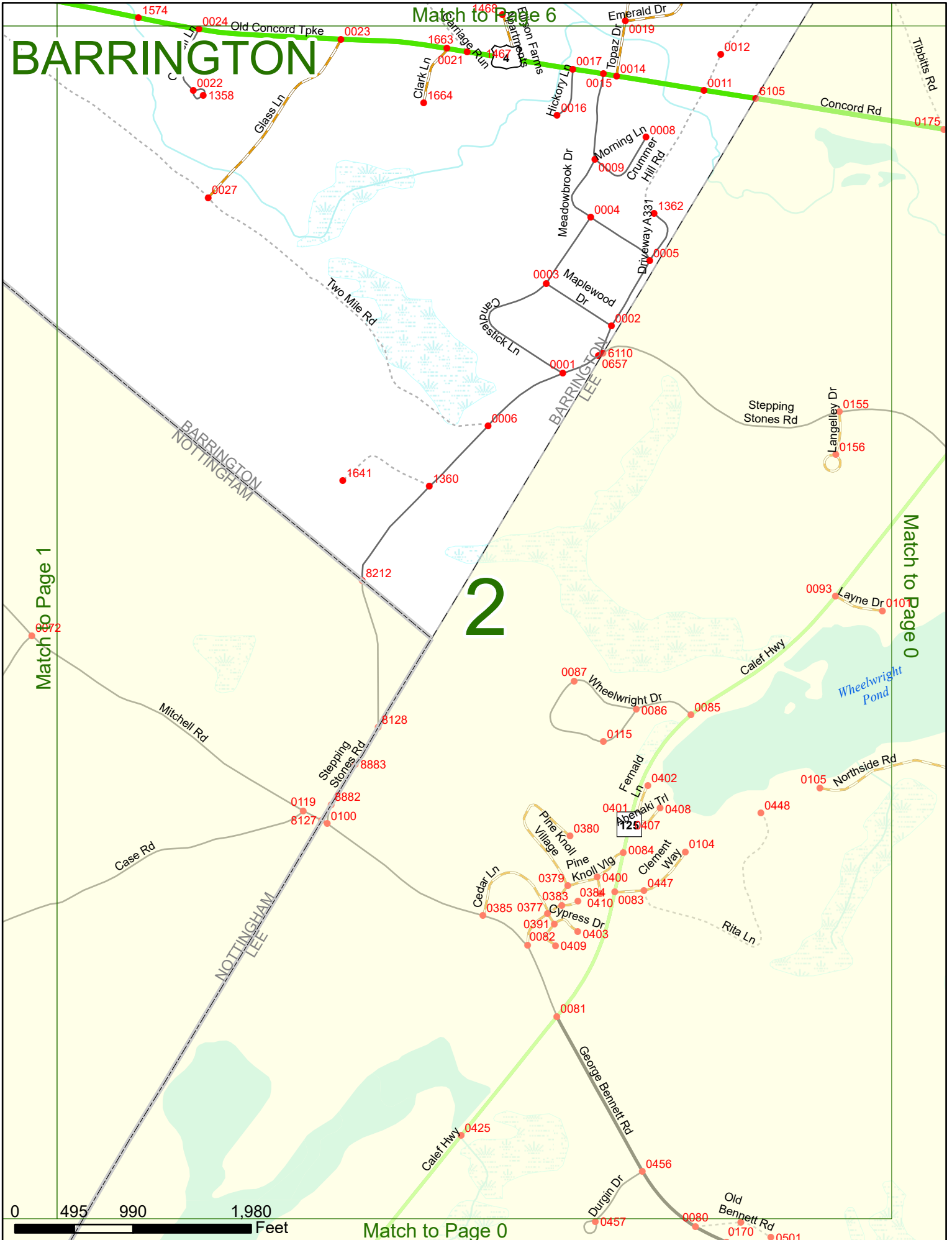
2

Match to Page 1

Match to Page 0

0 495 990 1,980 Feet

Match to Page 0



Match to Page 9

BARRINGTON

BARRINGTON
NOTTINGHAM

Old Turnpike Rd

Lincoln Dr

0112

0107

0087

0377

0385

Freeman Hall Rd

0363

Patriots Ln

Garland Rd

0348

0106

0431

0383

Minuteman Ln

Match to Page 4

0382

0380

Revolutionary Ln

3

0381

Washington Ln

0384

Kennard Rd

Match to Page 0

Gebig Rd

0088

0089

Gravel Pit Rd

0090

Priest Rd

0108

0340

Freeman Hall Rd

Nottingham Recycling Cen

Slagle Rd

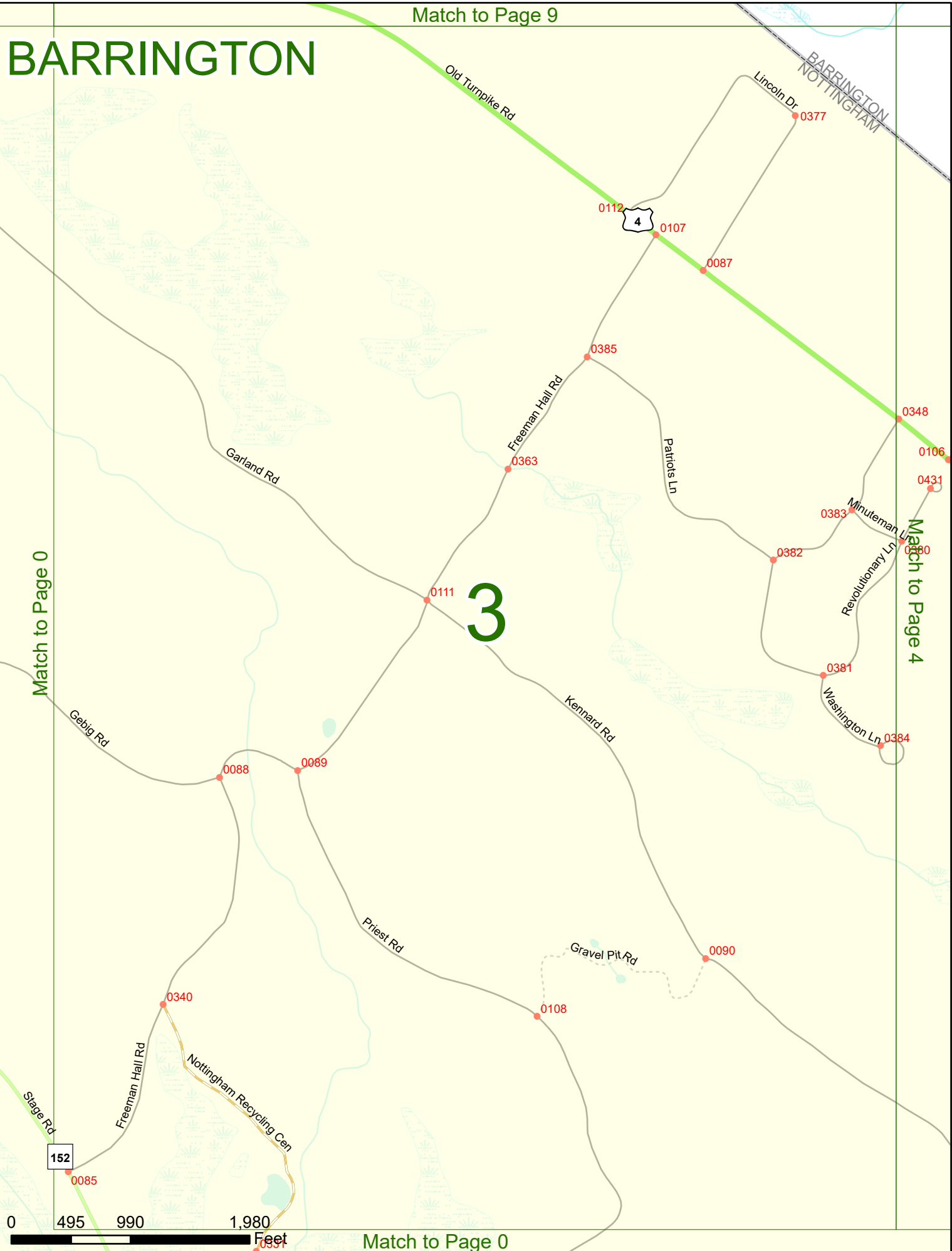
152

0085

0351

Match to Page 0

0 495 990 1,980 Feet

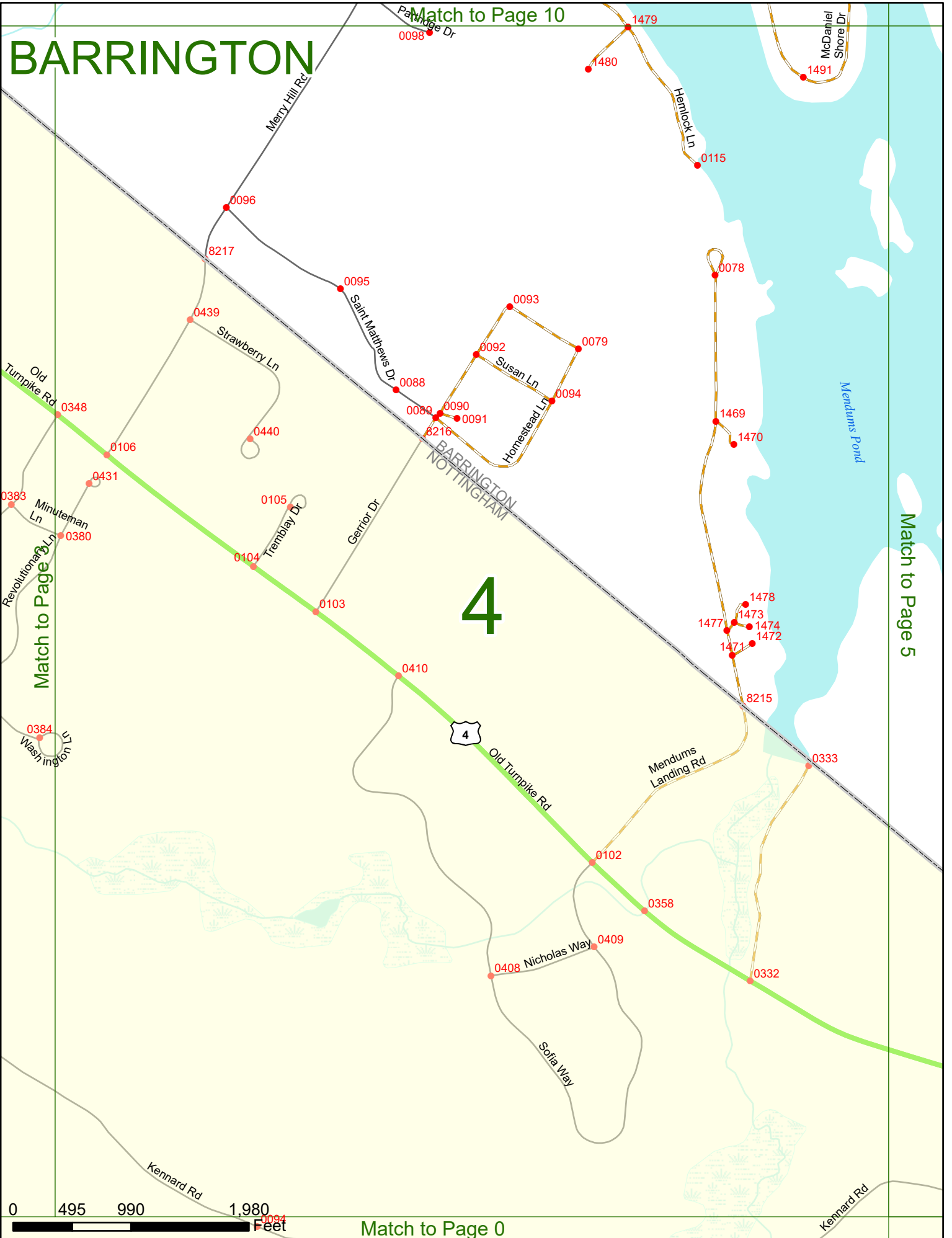


BARRINGTON

Match to Page 10

Match to Page 5

4



Match to Page 0

Match to Page 11

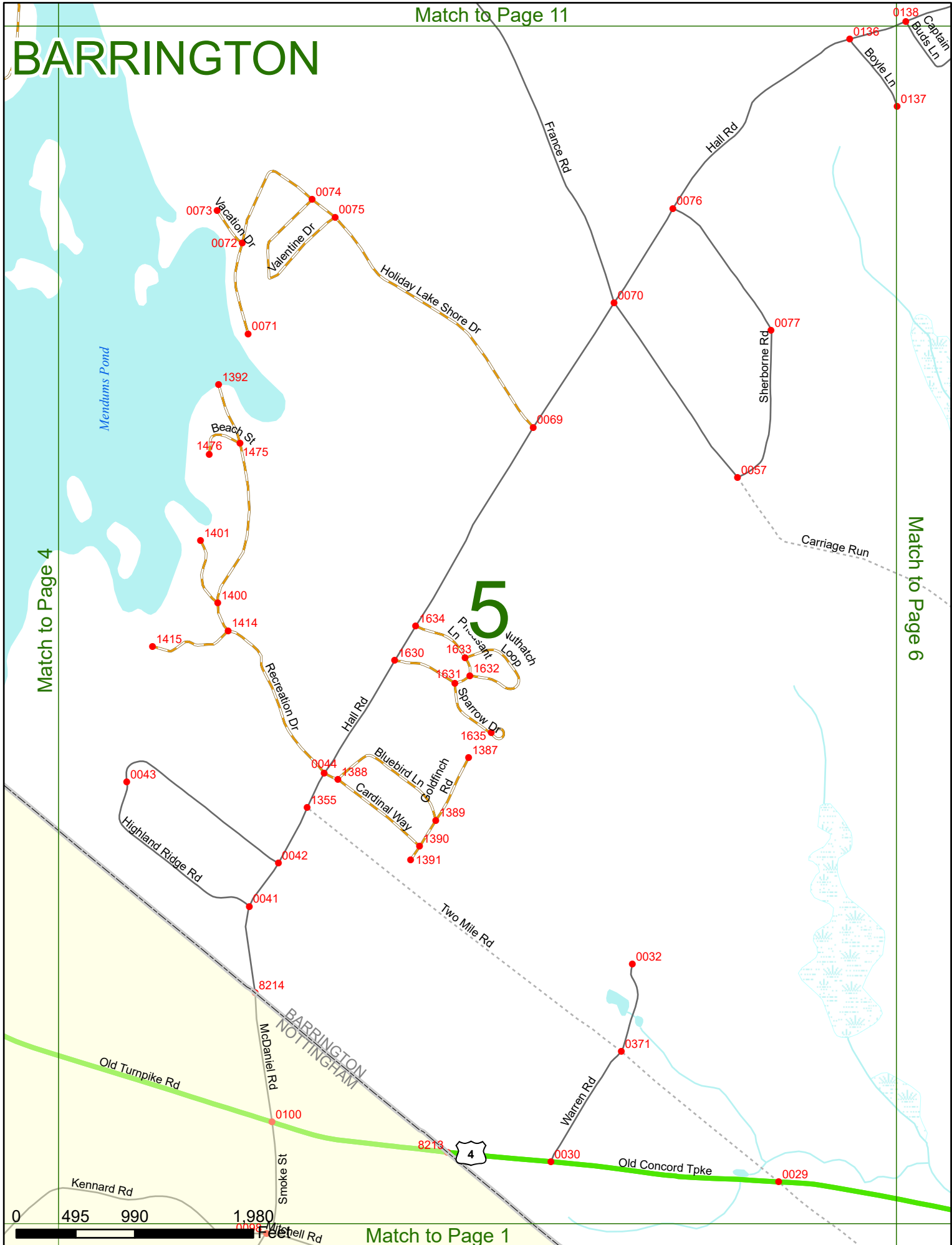
BARRINGTON

Match to Page 4

Match to Page 6

5

Wuthrich Loop



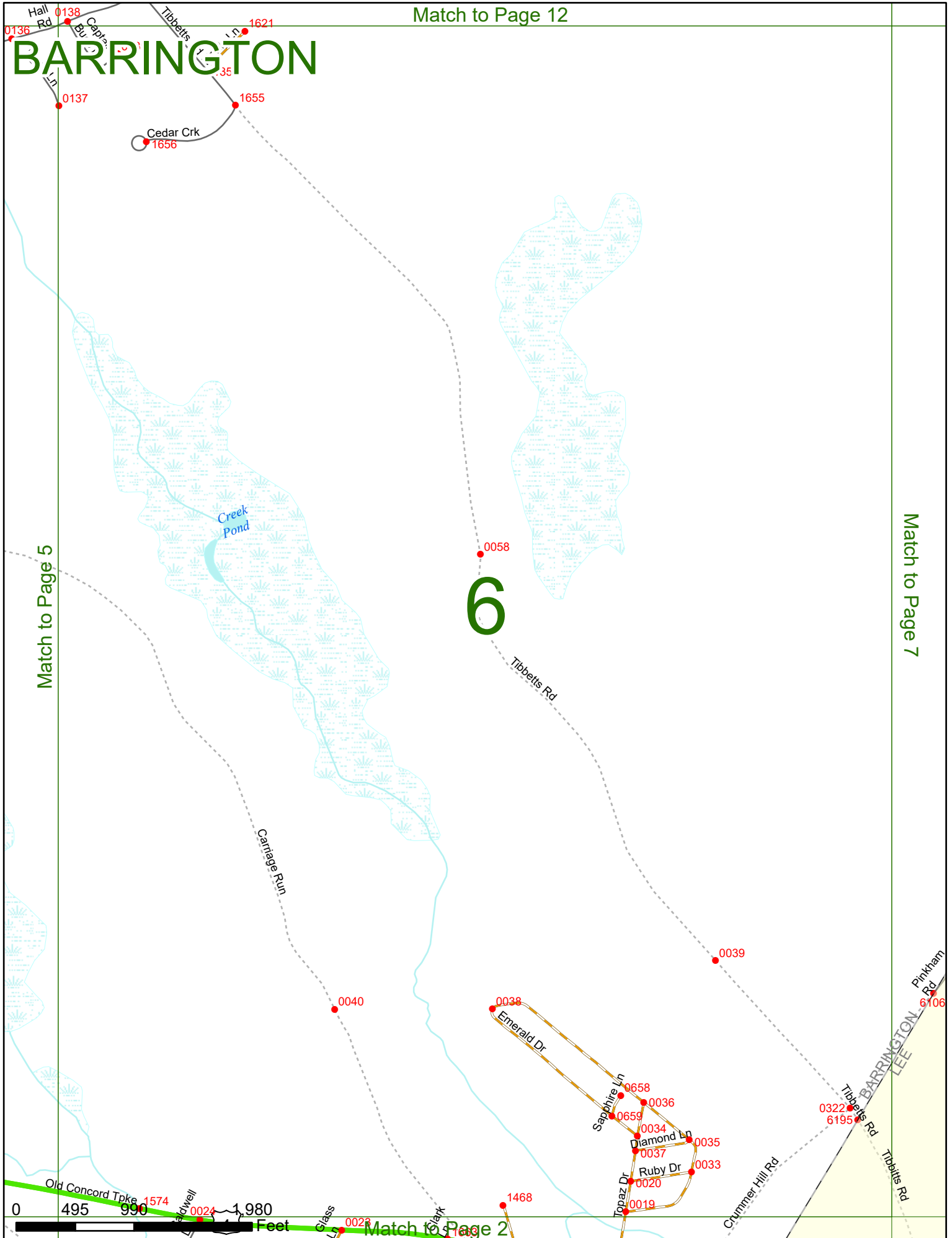
Match to Page 1

BARRINGTON

6

Match to Page 5

Match to Page 7



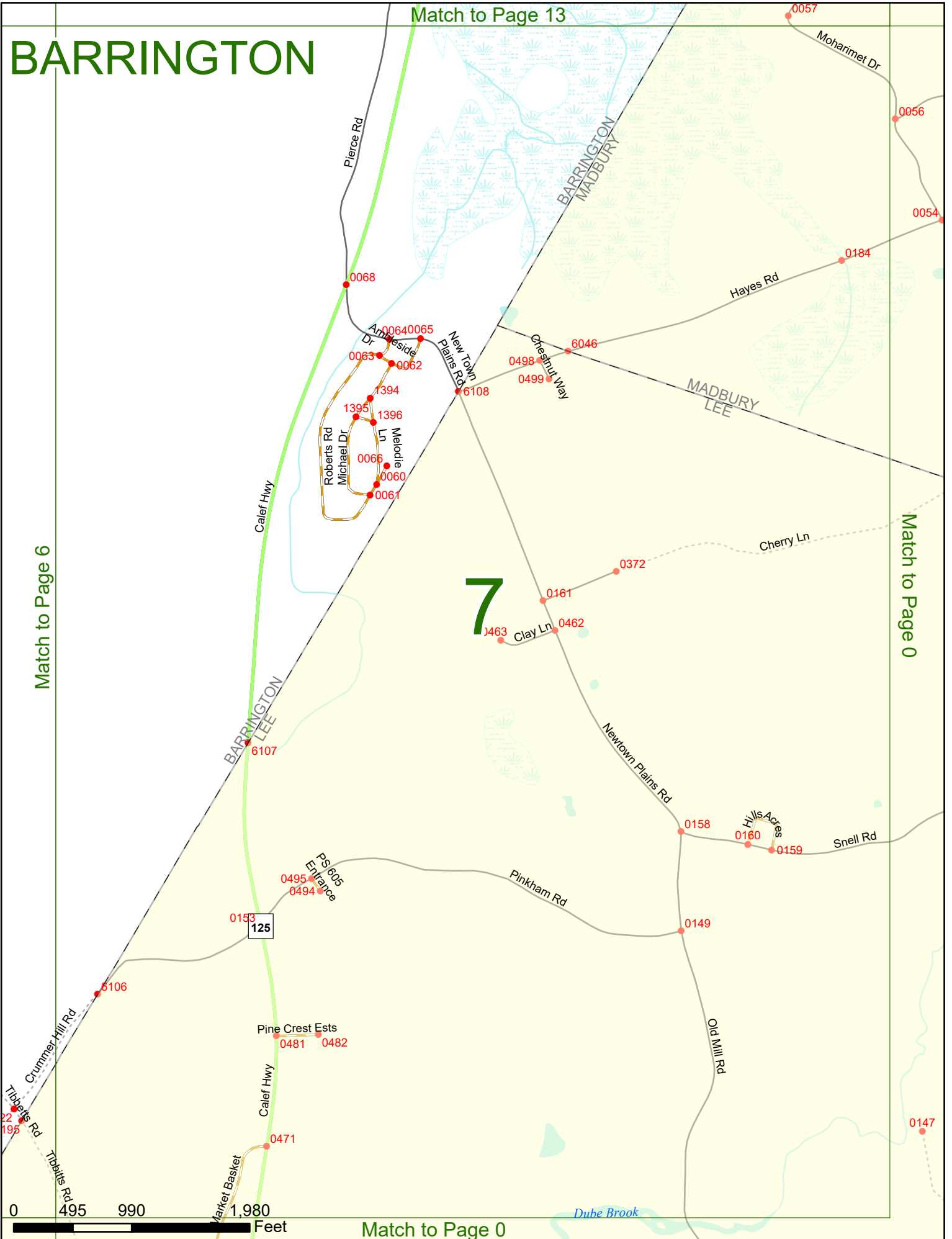
BARRINGTON

Match to Page 13

Match to Page 6

Match to Page 0

7



Match to Page 0

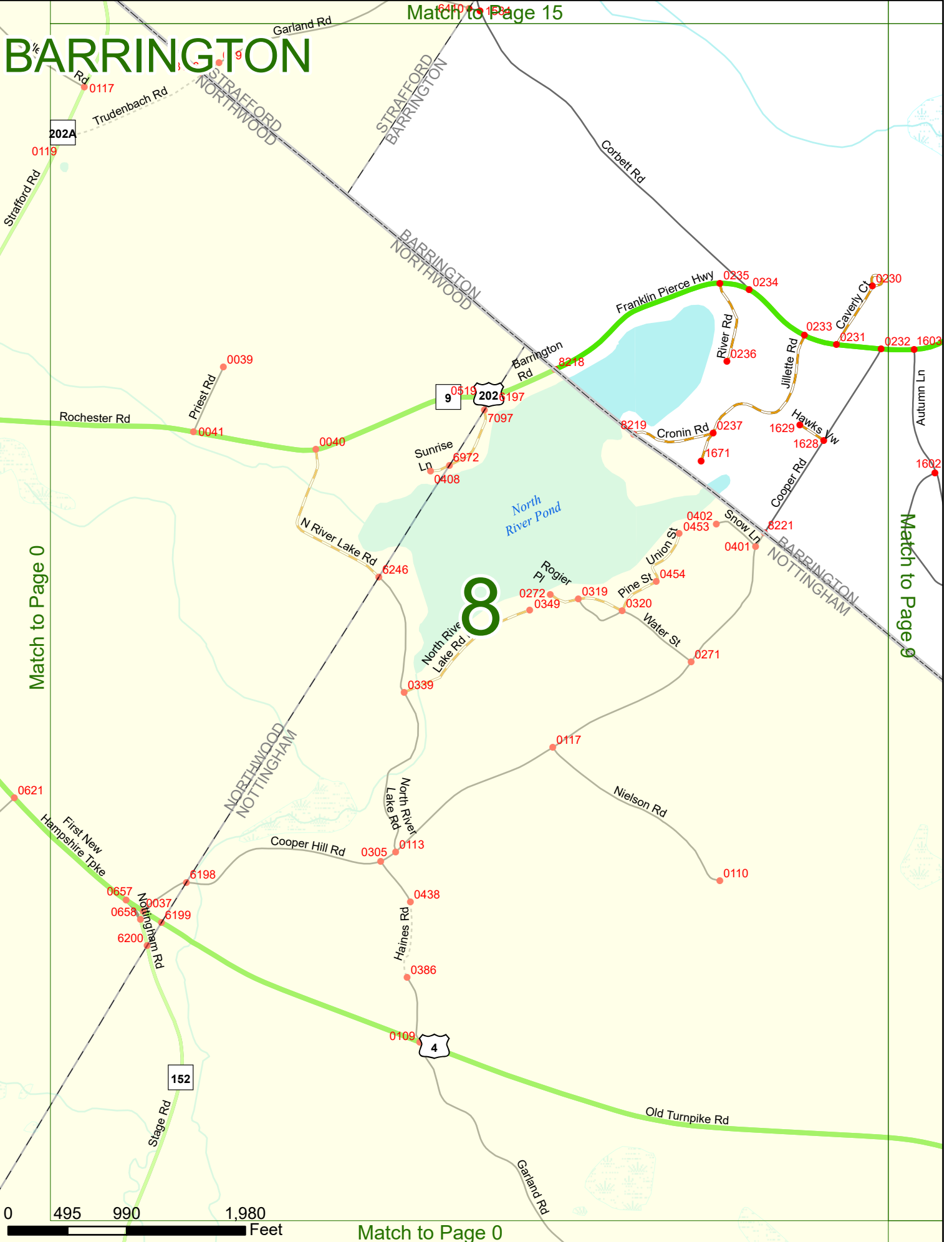
BARRINGTON

Match to Page 15

Match to Page 0

Match to Page 9

8



0 495 990 1,980 Feet

Match to Page 0

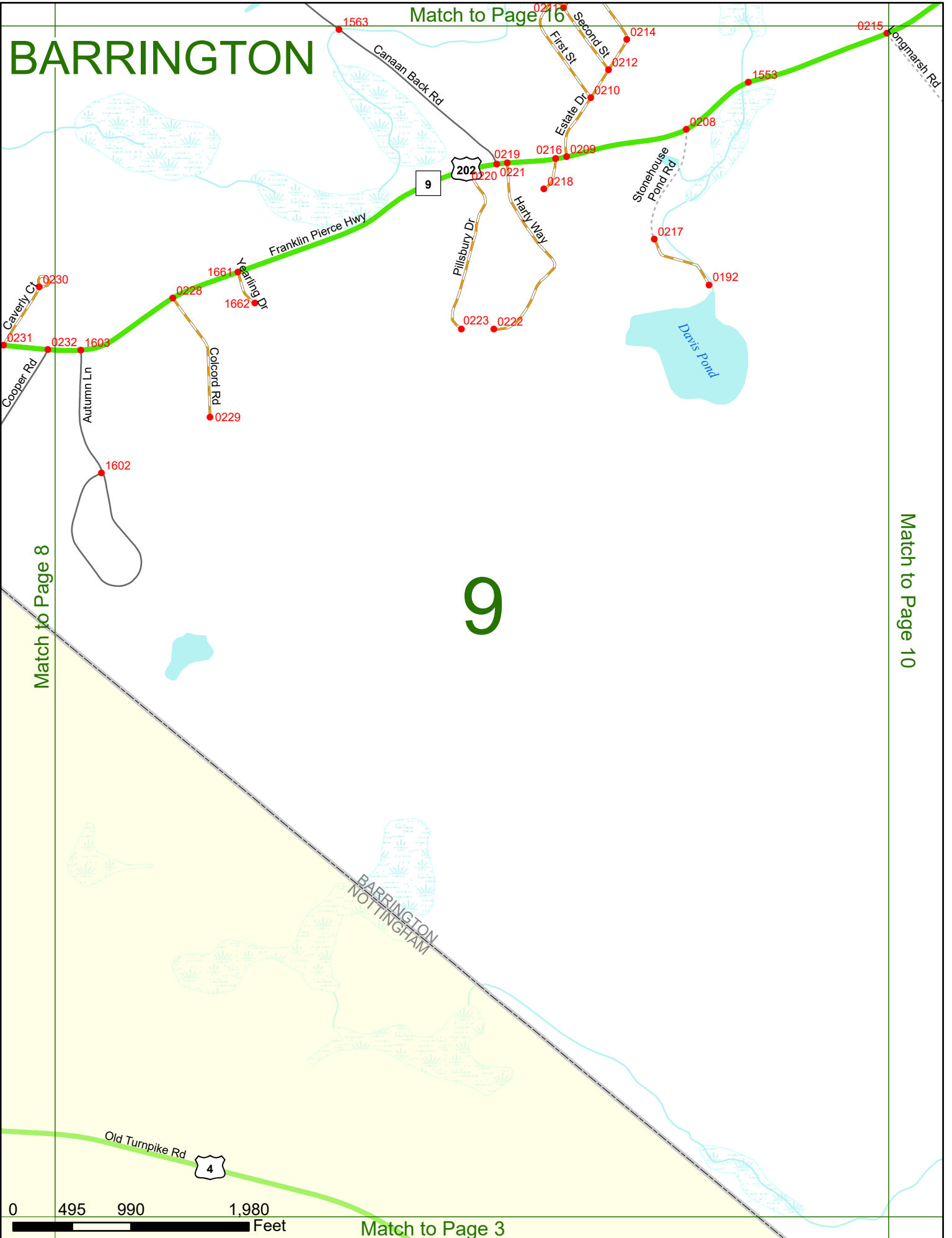
BARRINGTON

Match to Page 16

Match to Page 8

Match to Page 10

9



0 495 990 1,980 Feet

Match to Page 3

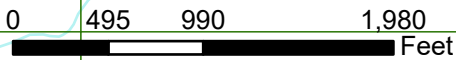
Match to Page 17

BARRINGTON

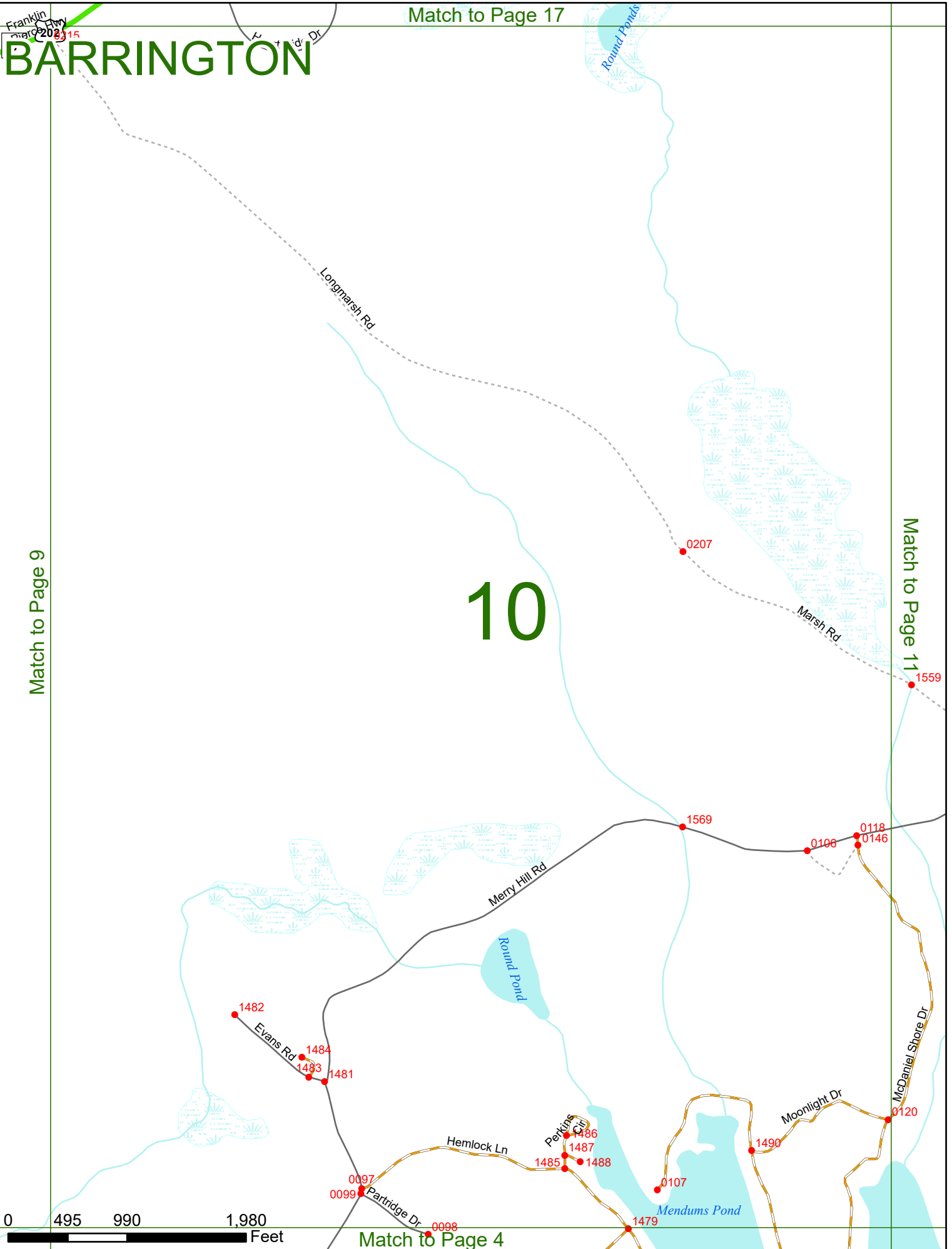
Match to Page 9

Match to Page 11

10

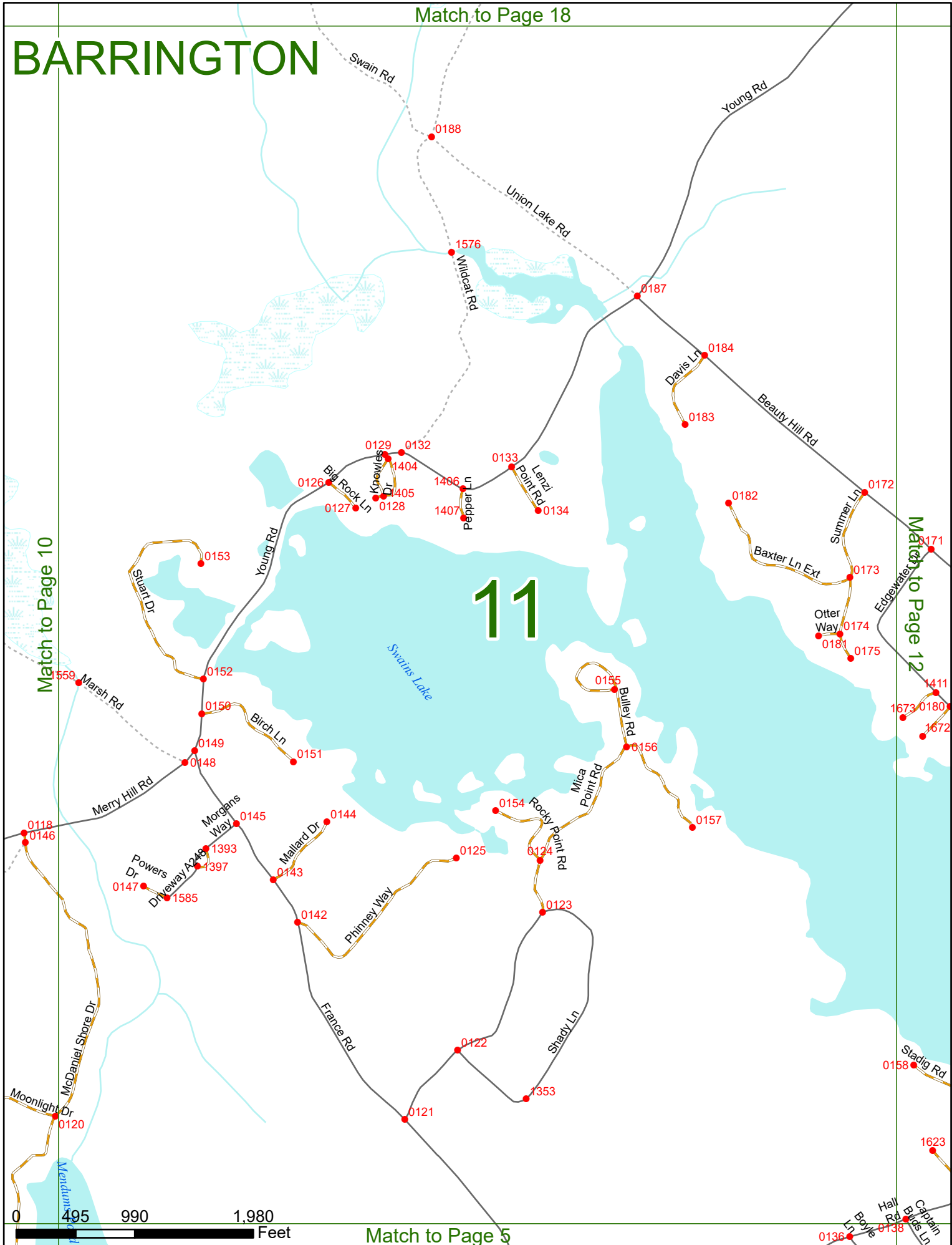


Match to Page 4



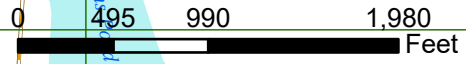
BARRINGTON

11



Match to Page 10

Match to Page 12

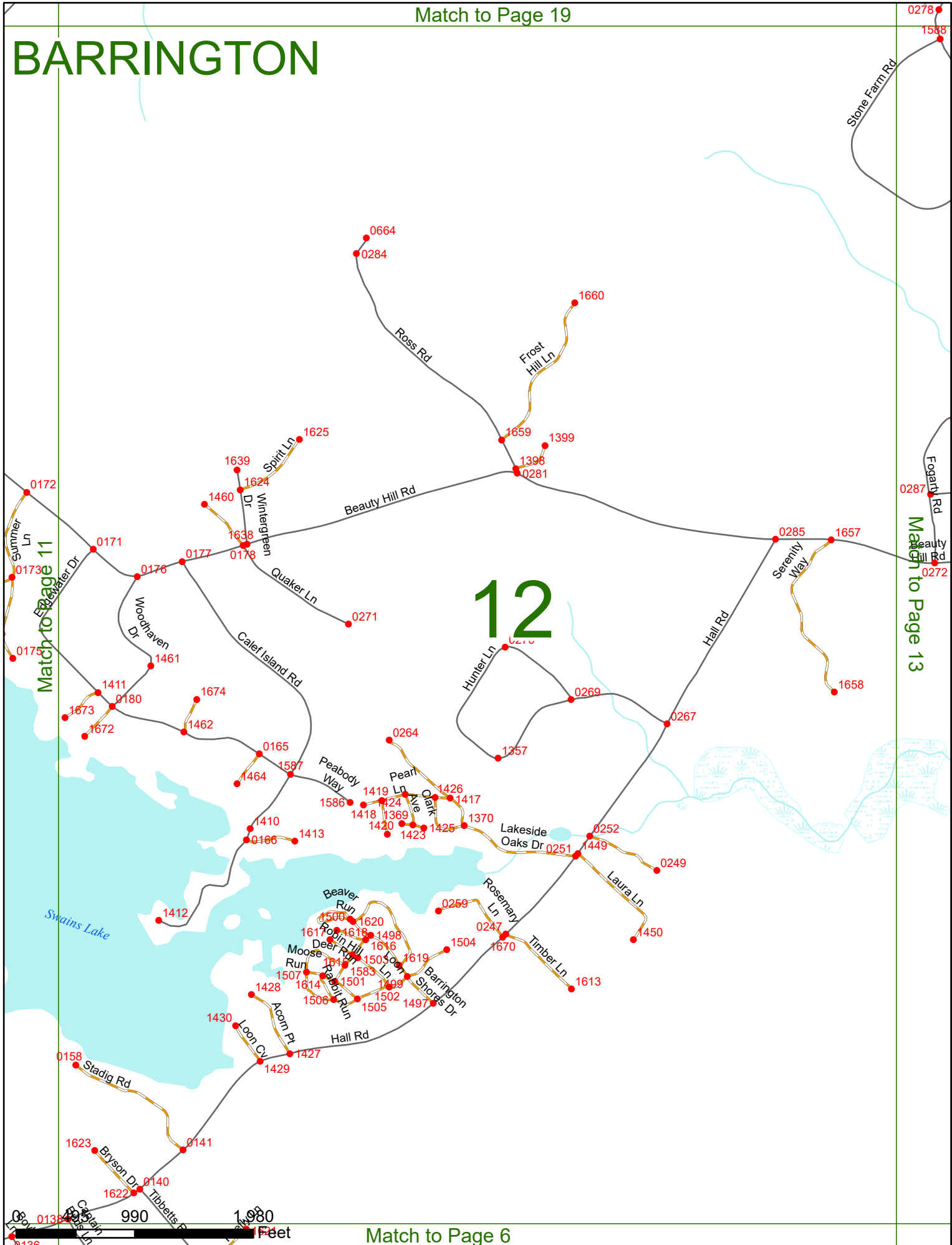


Match to Page 5

0136 0138 0139


BARRINGTON

12



Match to Page 11

Match to Page 13



BARRINGTON

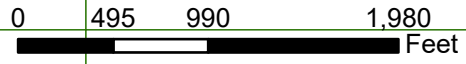
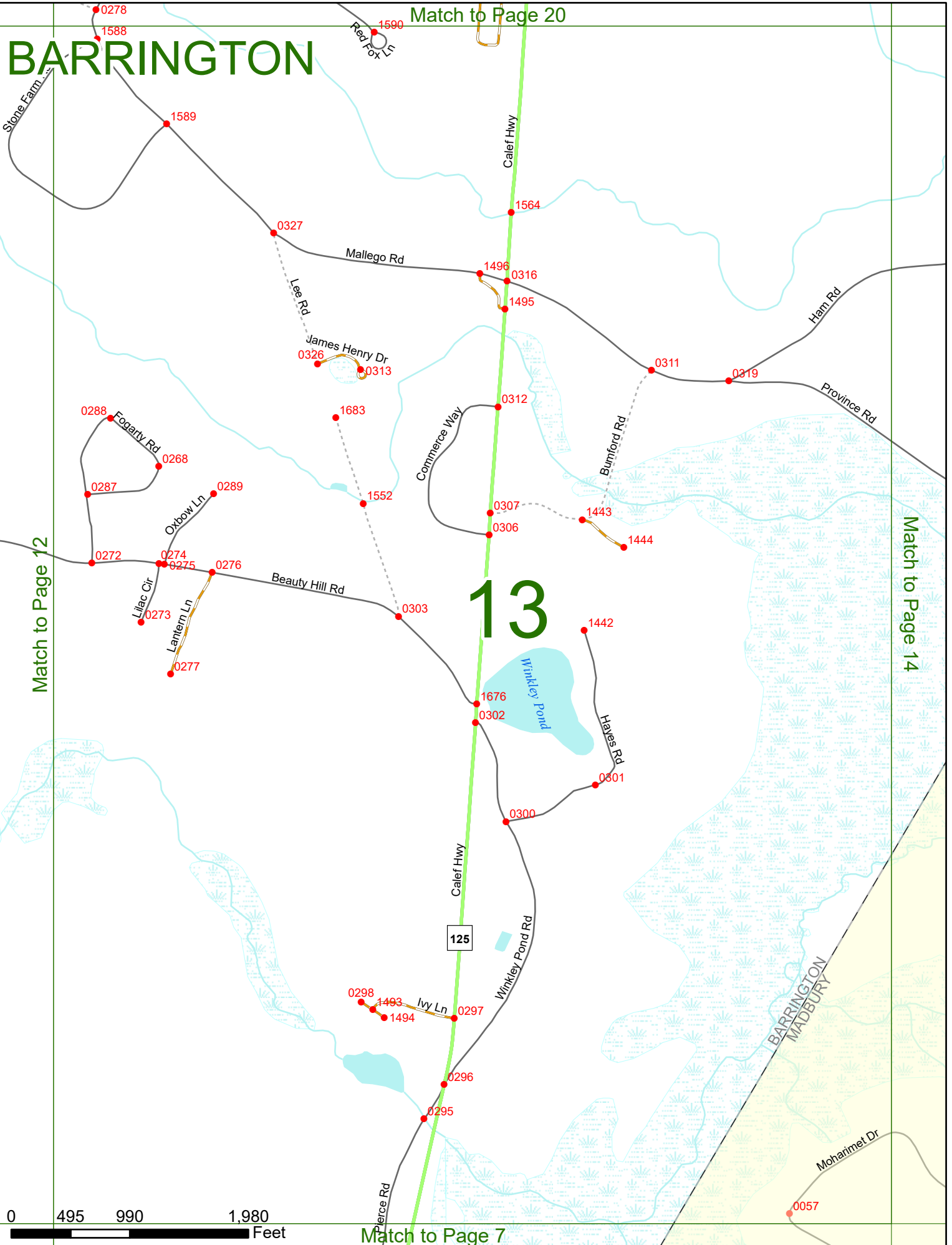
Match to Page 20

Match to Page 12

Match to Page 14

13

Match to Page 7



BARRINGTON

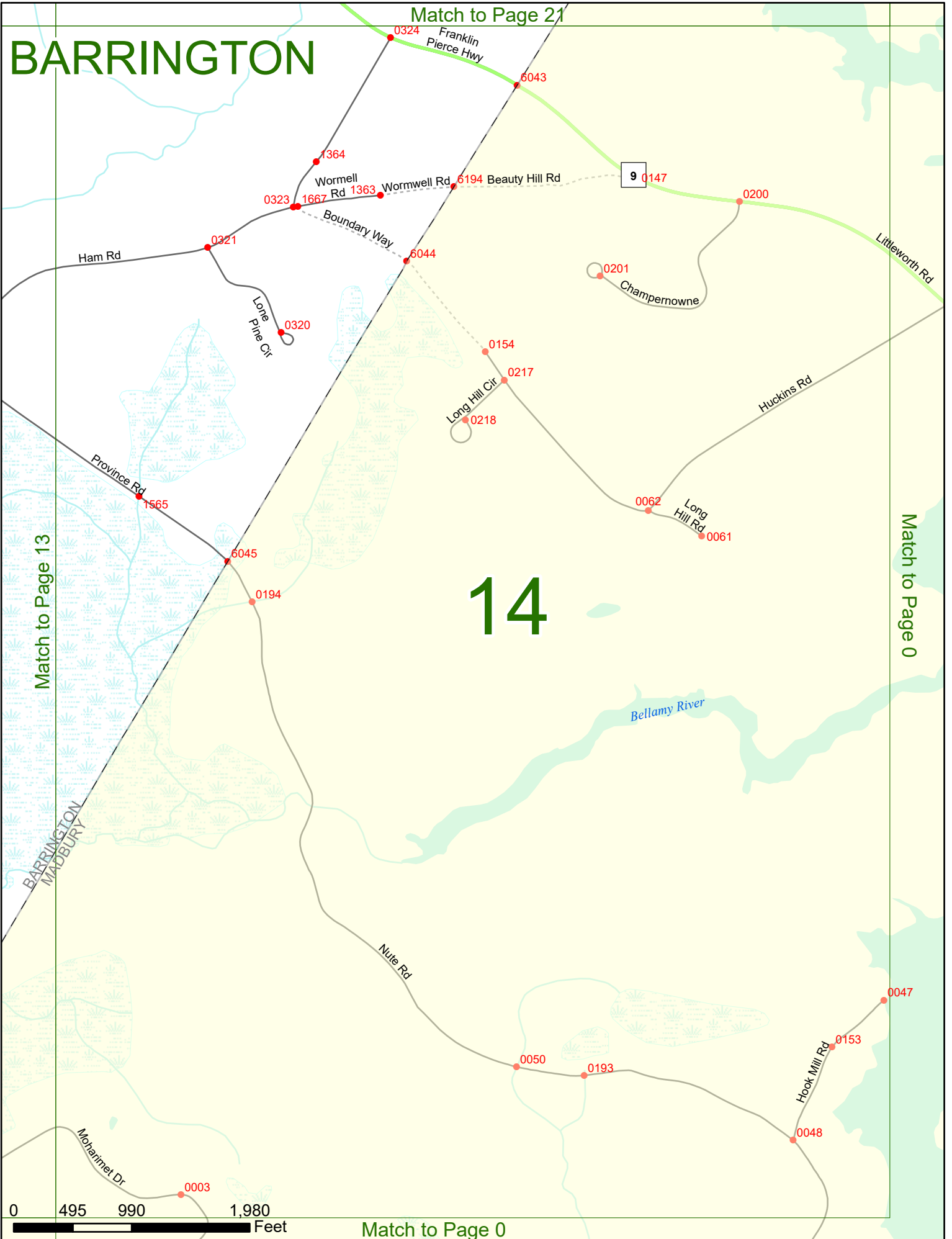
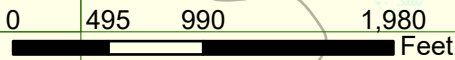
Match to Page 21

Match to Page 13

Match to Page 0

14

Match to Page 0



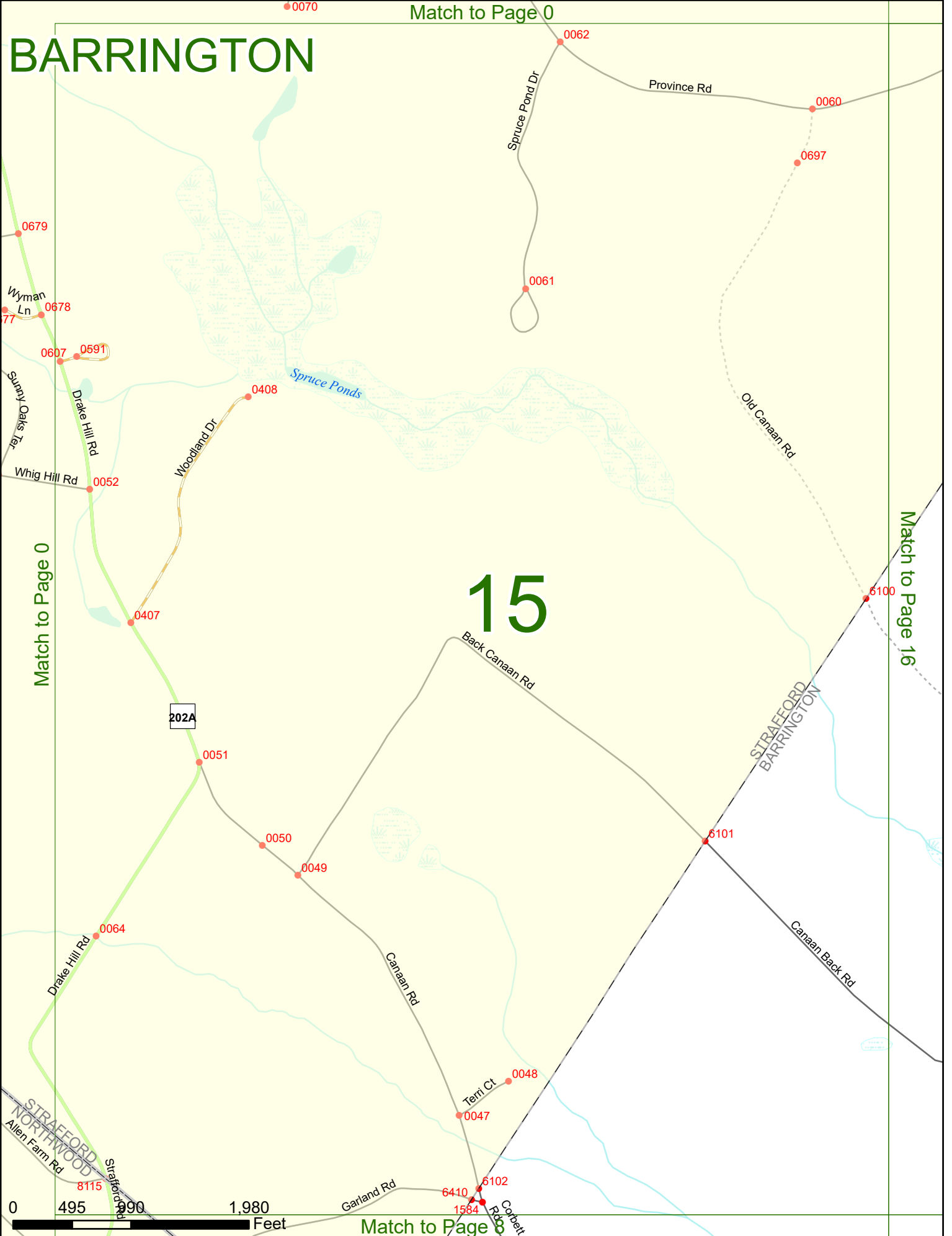
BARRINGTON

Match to Page 0

15

Match to Page 16

Match to Page 0



Match to Page 8

BARRINGTON

Match to Page 23

STRAFFORD
BARRINGTON

16

Match to Page 15

Match to Page 17

0 495 990 1,980 Feet

Match to Page 9

Franklin Pierce Hwy 202
9 6215

0500

1351

1558

0225

1563

0213

1637

0211

0214

0214

1557

0526

0525

0539

Stagecoach Rd

Range Rd

Boulder Dr

Old Canaan Rd

Old Settlers Rd

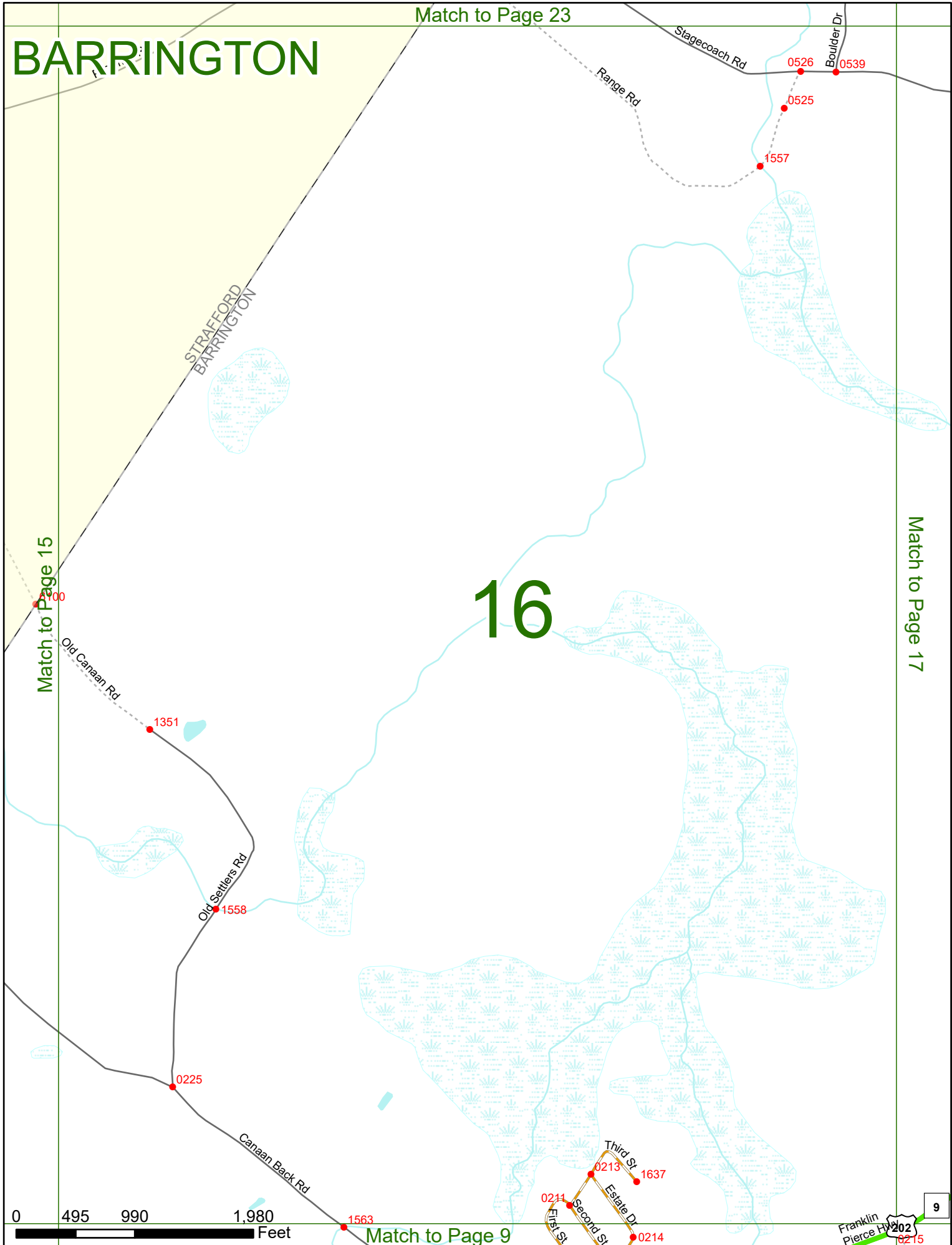
Canaan Back Rd

Third St

Estate Dr

First St

Second St

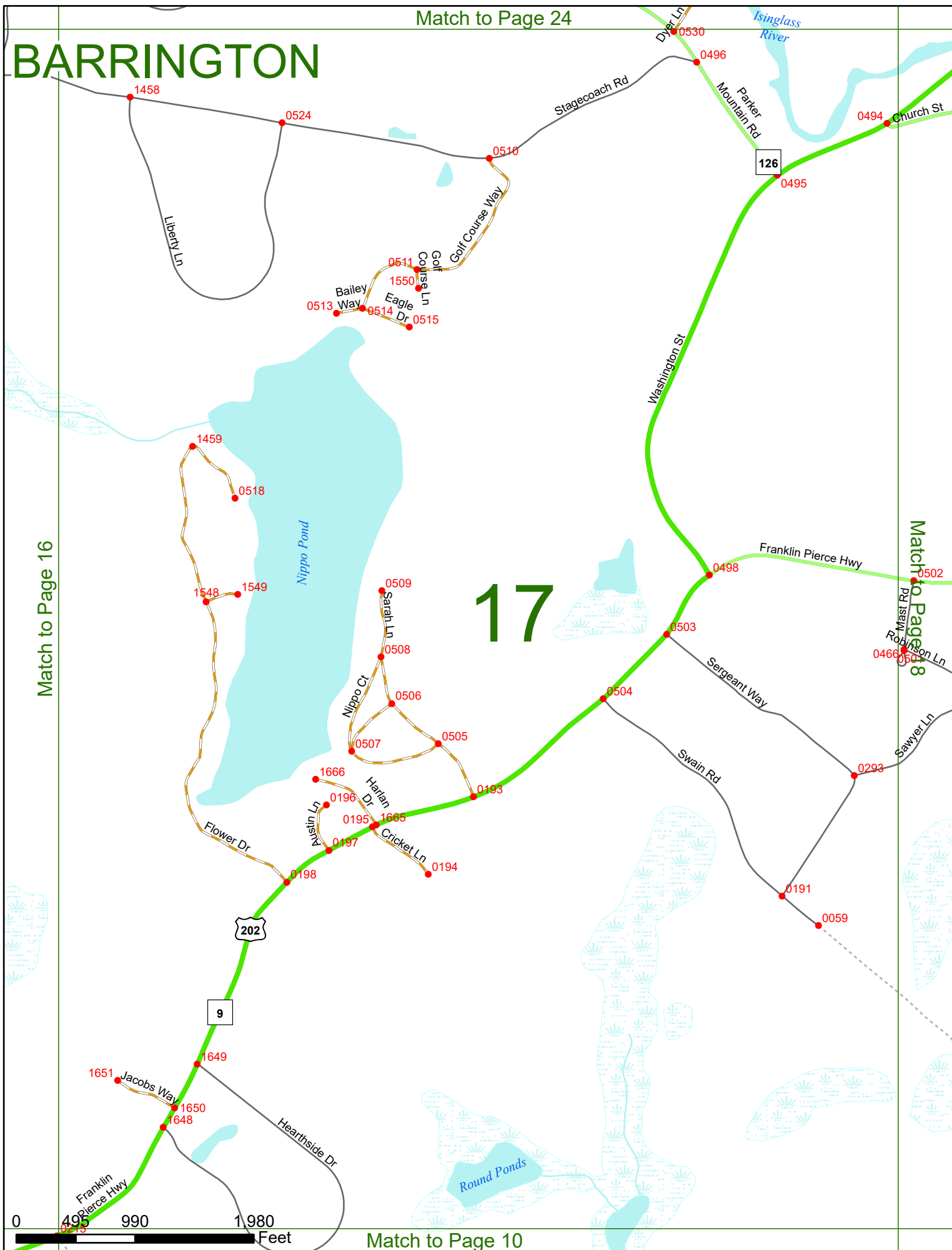


BARRINGTON

17

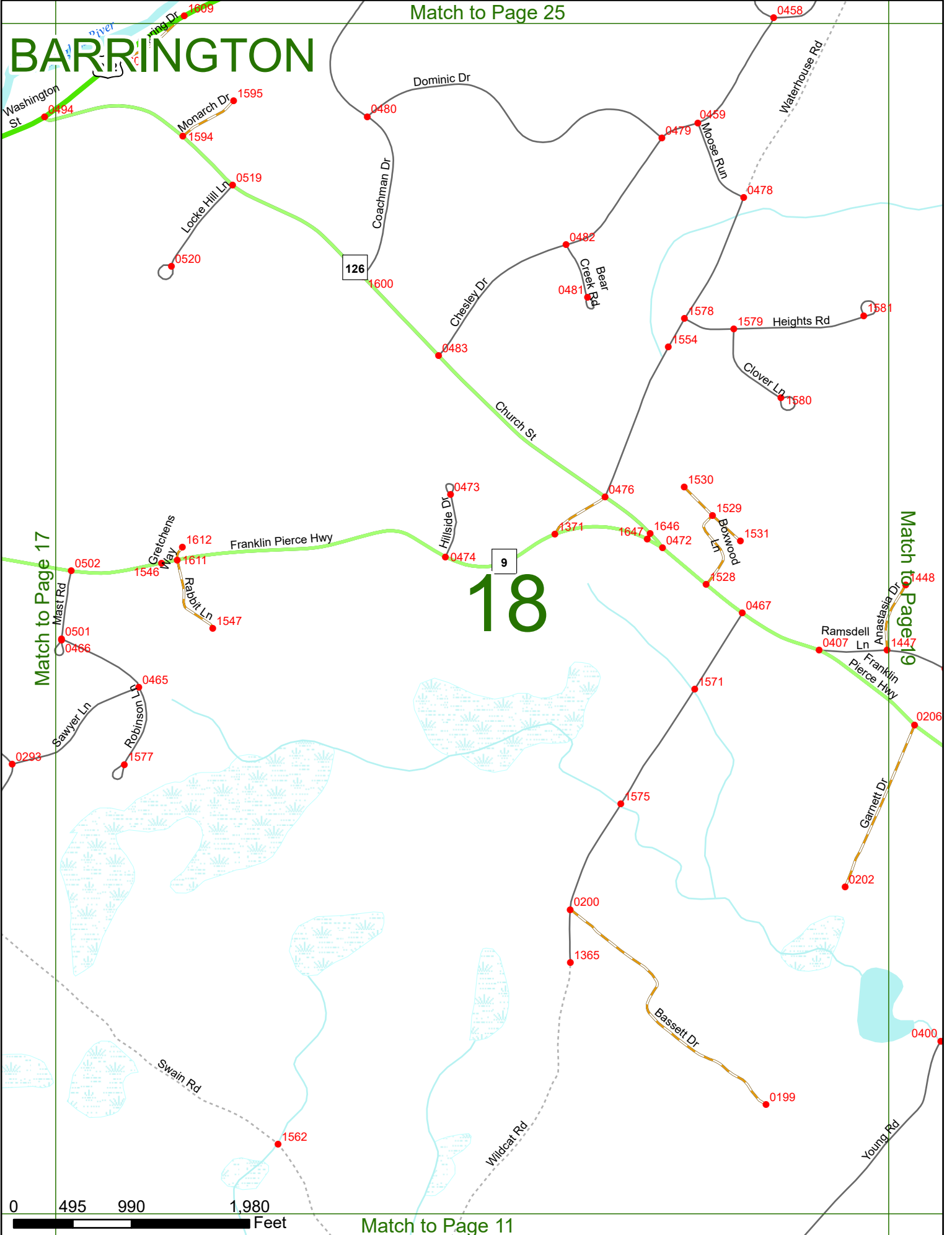
Match to Page 16

Match to Page 18



BARRINGTON

Match to Page 25



Match to Page 17

Match to Page 19

18

0 495 990 1,980 Feet

Match to Page 11

BARRINGTON

Match to Page 26

19

Match to Page 18

Match to Page 20

Match to Page 12

1581
Rd
Heights

0666
Higgins Rd
0421

0420
Chrissy Cir
0418

0437 0435
1492 0433 0431 0434
0428
0427
Willow Rd
0432
0428
Brewster Rd
0392
Castle Rock Rd
0390
Aspen Ct
0391

0393

1385
1386
1422 1421
1361
Leeanna Dr

Smoke St

0366

Meetinghouse Rd

1448
1447
0401
1445
Stanley Ln
0402
Stephen Ln
1679
Stephanie Ln
1446
1680
1582
1681
Thatcher Way
1682

Ramsdell Ln

9

Franklin Pierce Hwy

0206
0202
0203
Penny Ln
0204

1677
Redemption Rd

0367
Kelly Ln

Franklin Pierce Hwy

0290
Lady Slipper Ln


0400
Young Rd

1675
1555
0292
Richardson Dr

Pasture Hill Rd

Cate Rd

0278
Mallego Rd
1588



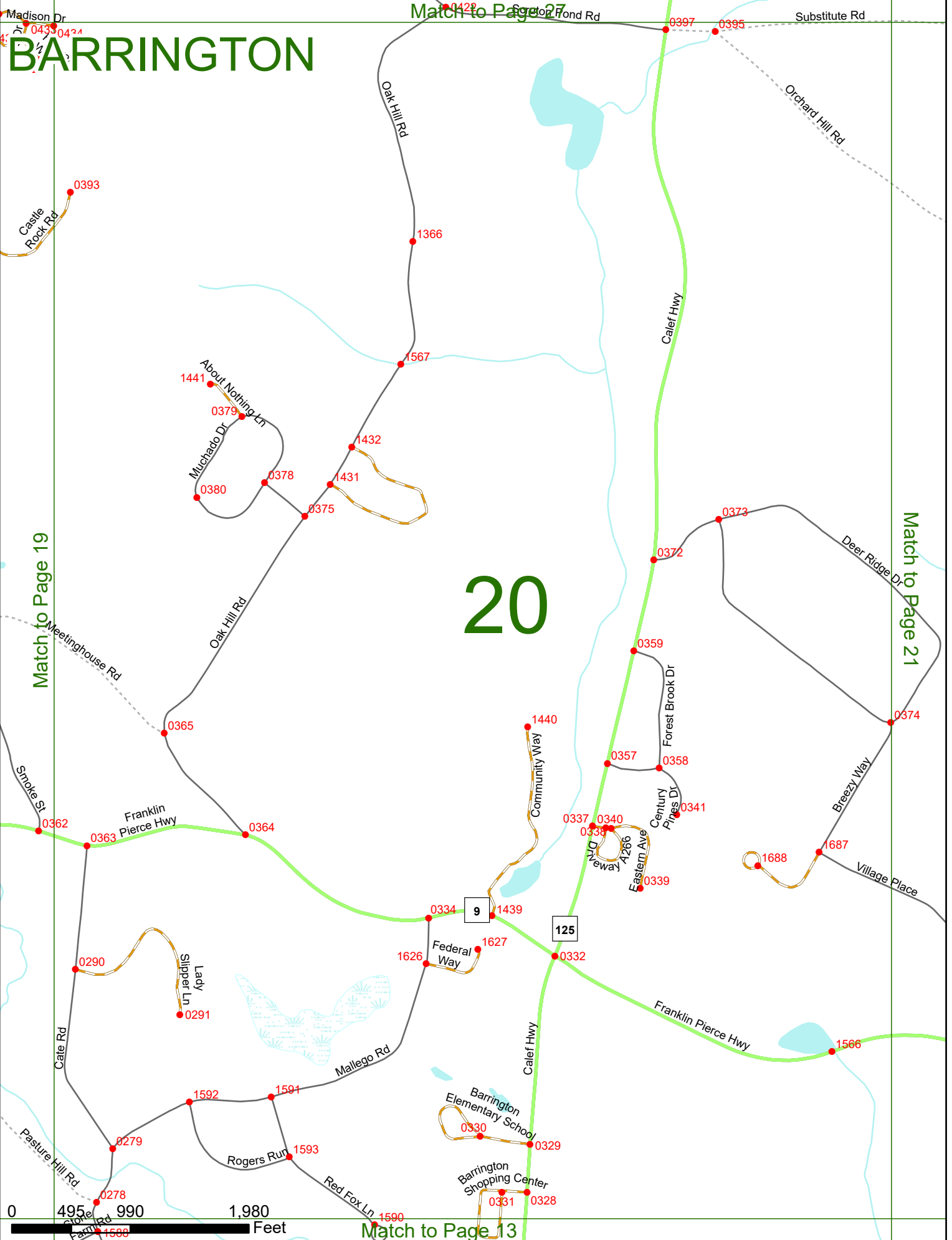
BARRINGTON

Match to Page 27

20

Match to Page 19

Match to Page 21



Match to Page 13

BARRINGTON

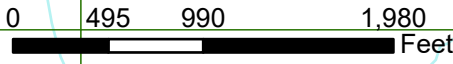
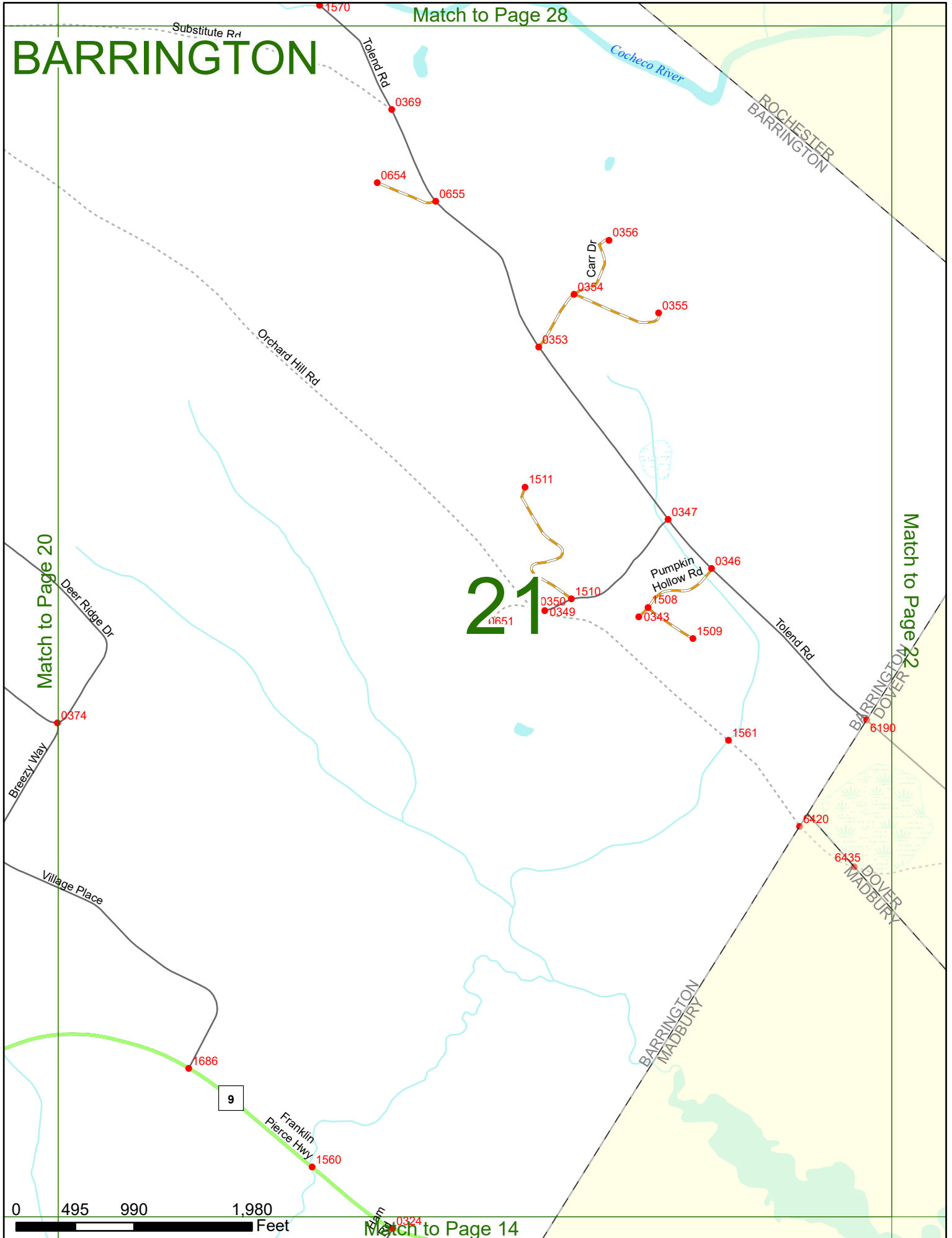
Match to Page 28

21

Match to Page 22

Match to Page 20

Match to Page 14



BARRINGTON

Match to Page 0

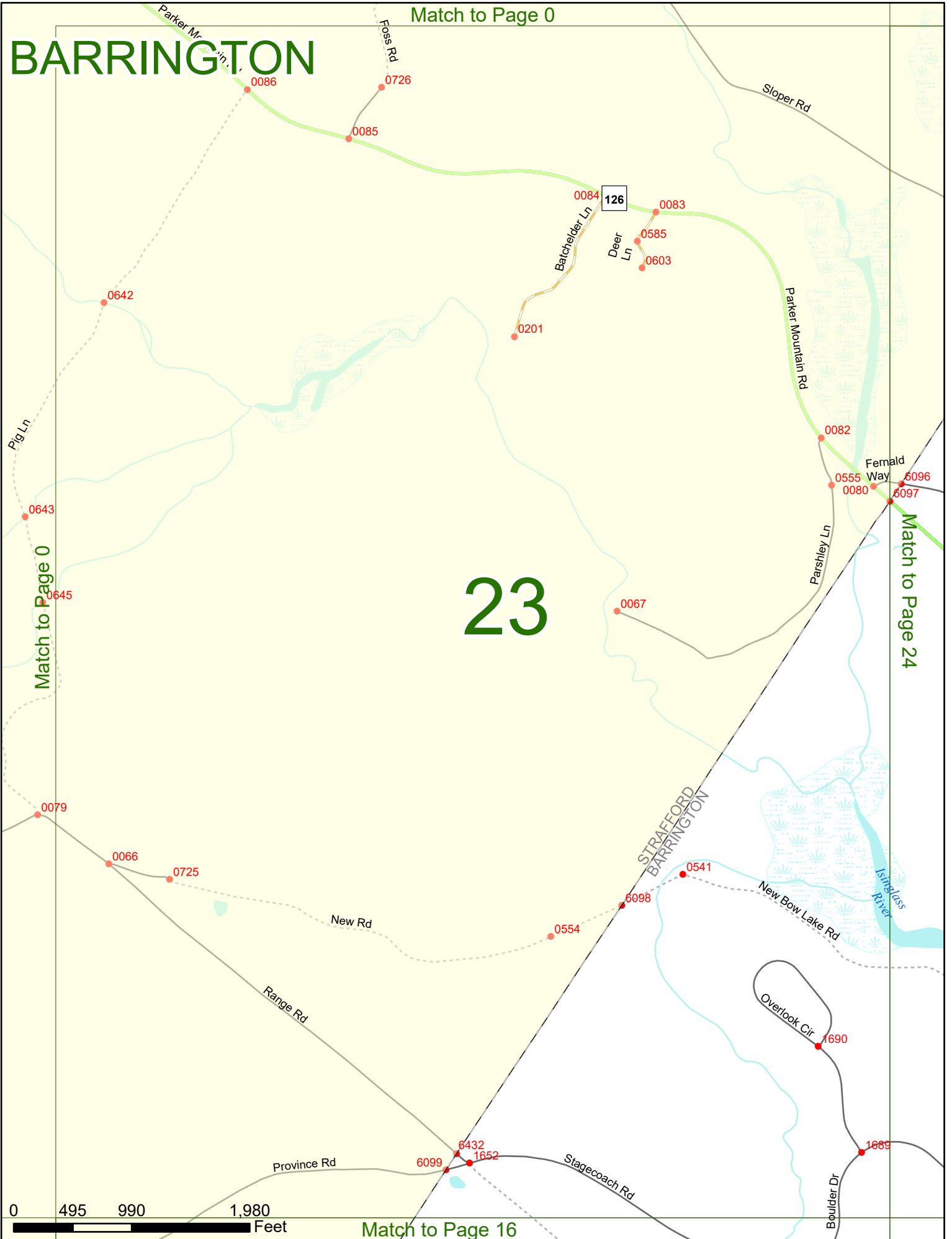
23

Match to Page 0

Match to Page 24

Match to Page 16

0 495 990 1,980 Feet

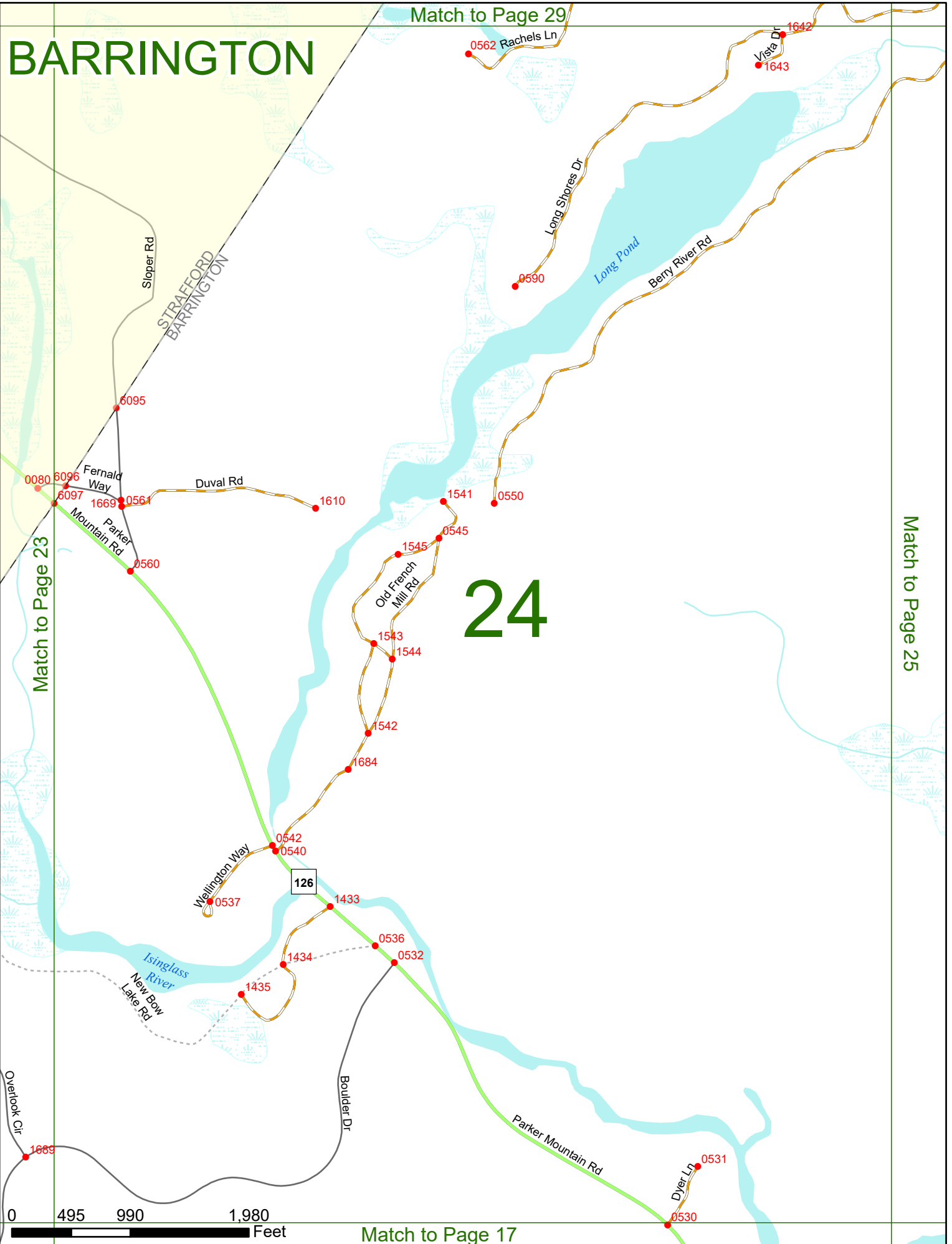


BARRINGTON

Match to Page 29

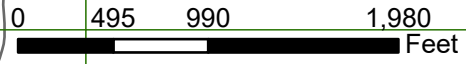
Match to Page 25

24

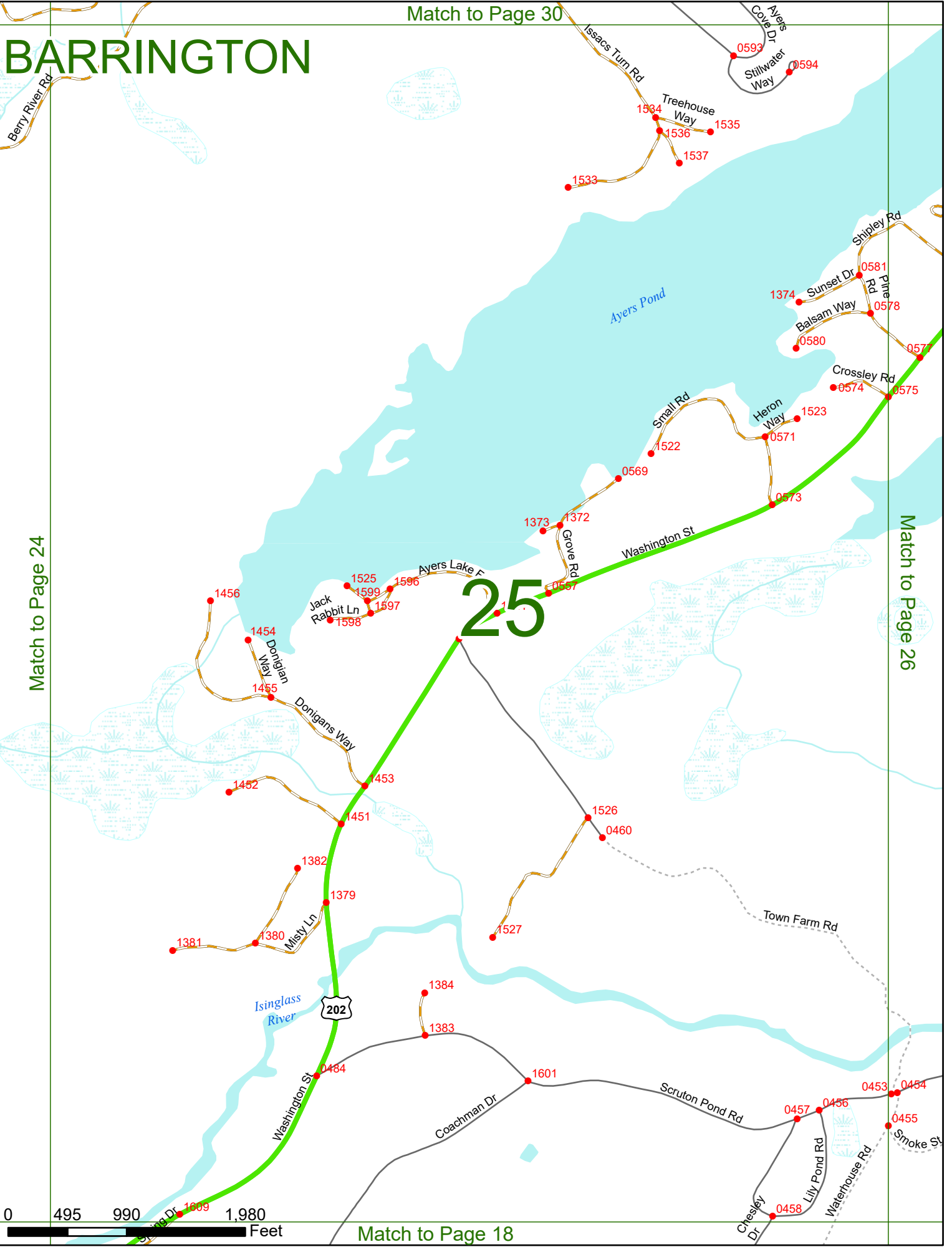


Match to Page 23

Match to Page 17



BARRINGTON



Match to Page 24

Match to Page 26



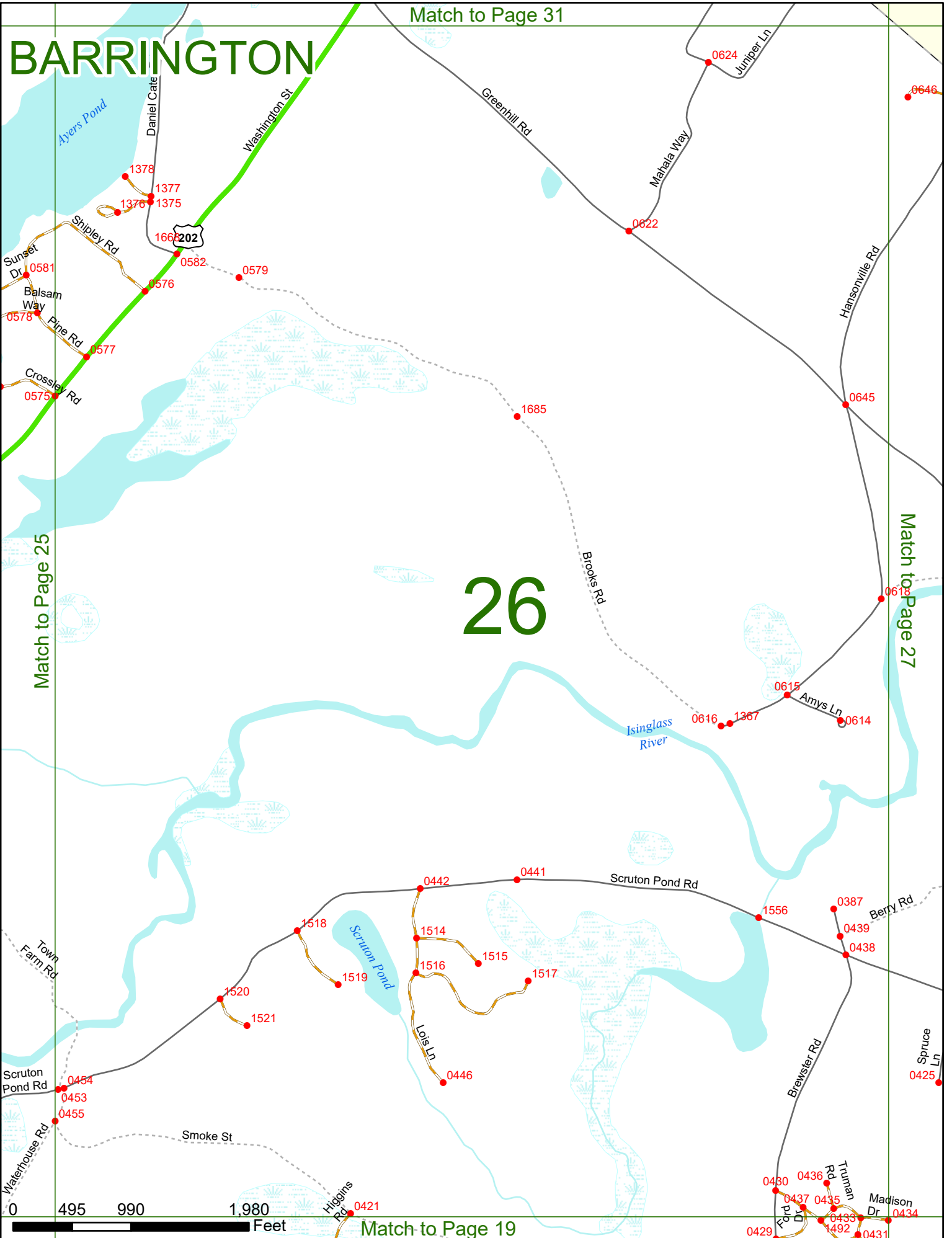
BARRINGTON

Match to Page 31

26

Match to Page 25

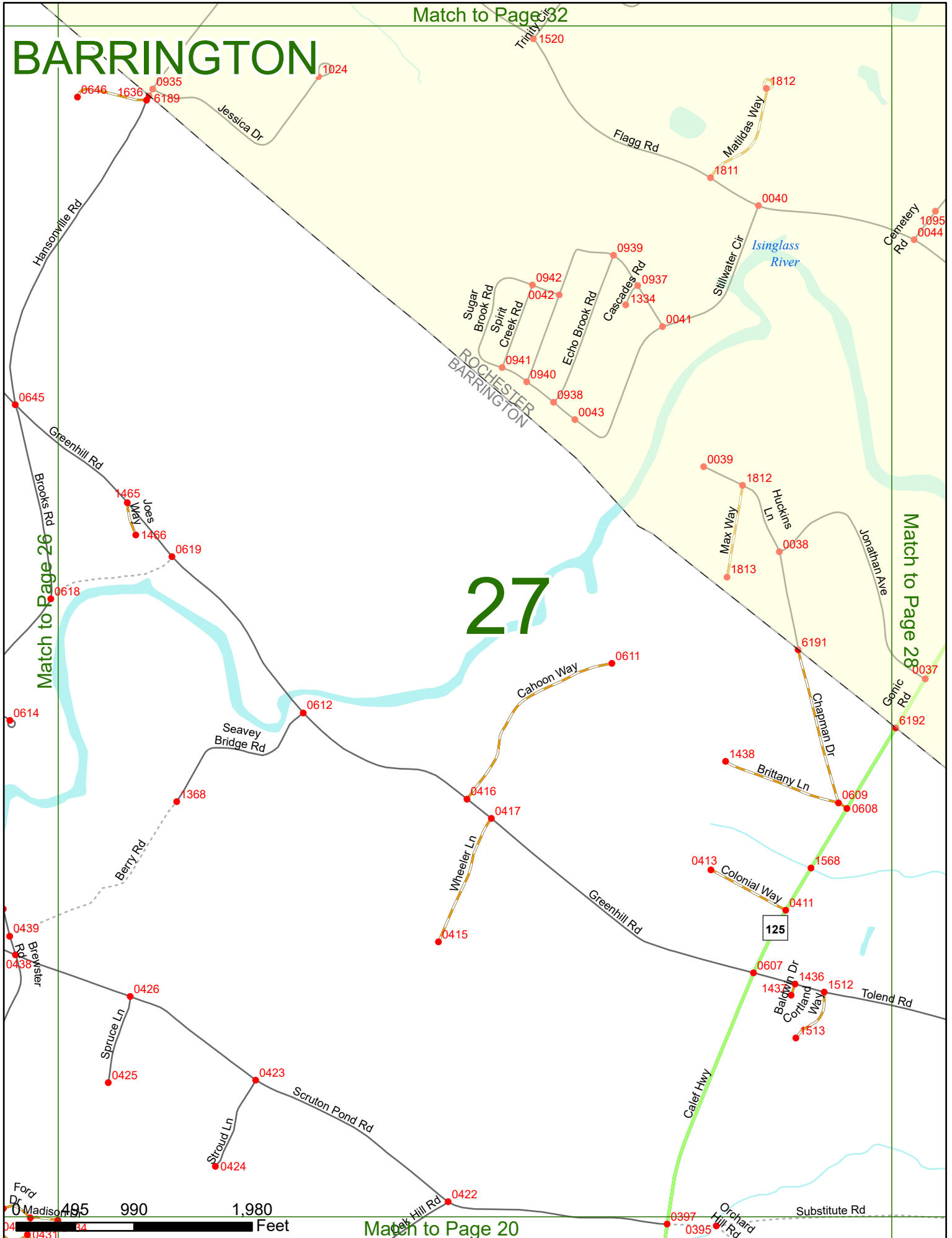
Match to Page 27



Match to Page 19

BARRINGTON

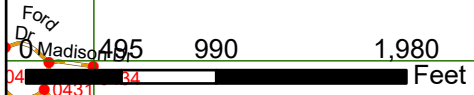
27



Match to Page 26

Match to Page 28

Match to Page 20



Ford Dr
 Madison Rd
 0431

Orchard Hill Rd
 0397
 0395
 Substitute Rd

Cemetery Rd
 1095
 0044

Hanspawille Rd
 0645
 Brooksville Rd
 0618
 0614

Brewster Rd
 0439
 0438

0646
 1636
 0935
 06189

1465
 1466
 0619

0426
 0425

0424

0612

1368

0423

1024

0422

0611

0416

0415

0417

0422

1520

0942
 0042

0941
 0940

0938
 0043

0611

0415

0423

1811

0939
 0937
 1334

0041

0039
 1812

0611

0413

0411

0607

0397
 0395

1812

0040

0039
 1812

1813

1438

0413

0607

0397
 0395

1812

0040

0039
 1812

1813

1438

0411

0607

0397
 0395

Cemetery Rd
 1095
 0044

Jonathan Ave
 0038

0037

0609
 0608

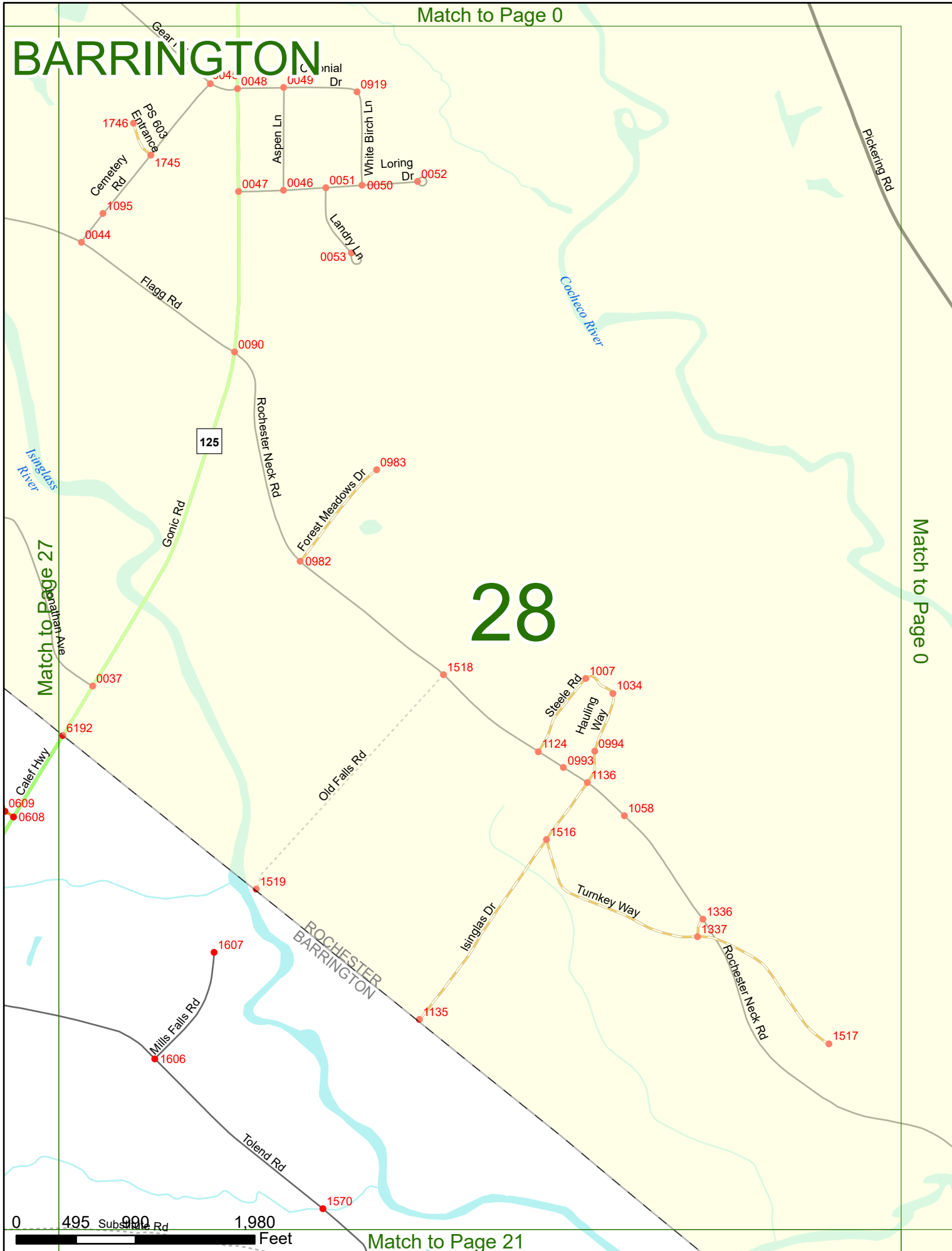
1568

1512

0397
 0395

Match to Page 0

BARRINGTON



28

Match to Page 0

Match to Page 27

Match to Page 21

0 495 990 1,980 Feet

BARRINGTON

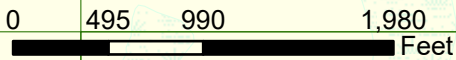
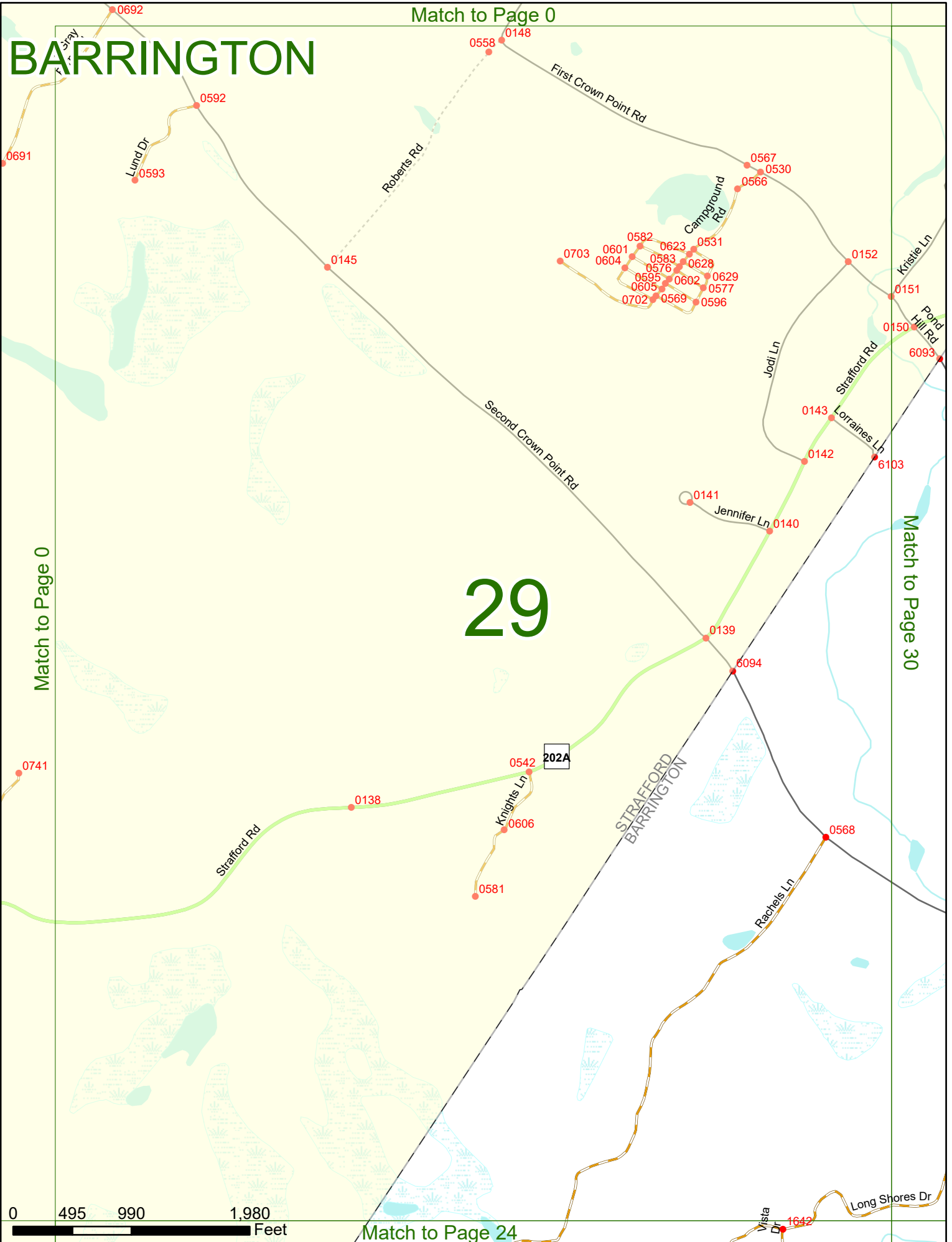
Match to Page 0

29

Match to Page 0

Match to Page 30

Match to Page 24



202A

STRAFFORD
BARRINGTON

0691

0692

0592

0593

0558

0148

0145

0567

0530

0566

0582

0601

0604

0595

0605

0623

0531

0583

0576

0628

0629

0602

0577

0702

0569

0596

0152

0151

0150

6093

0143

0142

6103

0141

Jennifer Ln

0140

0139

6094

0741

0542

0138

Knights Ln

0606

0581

0568

Rachels Ln

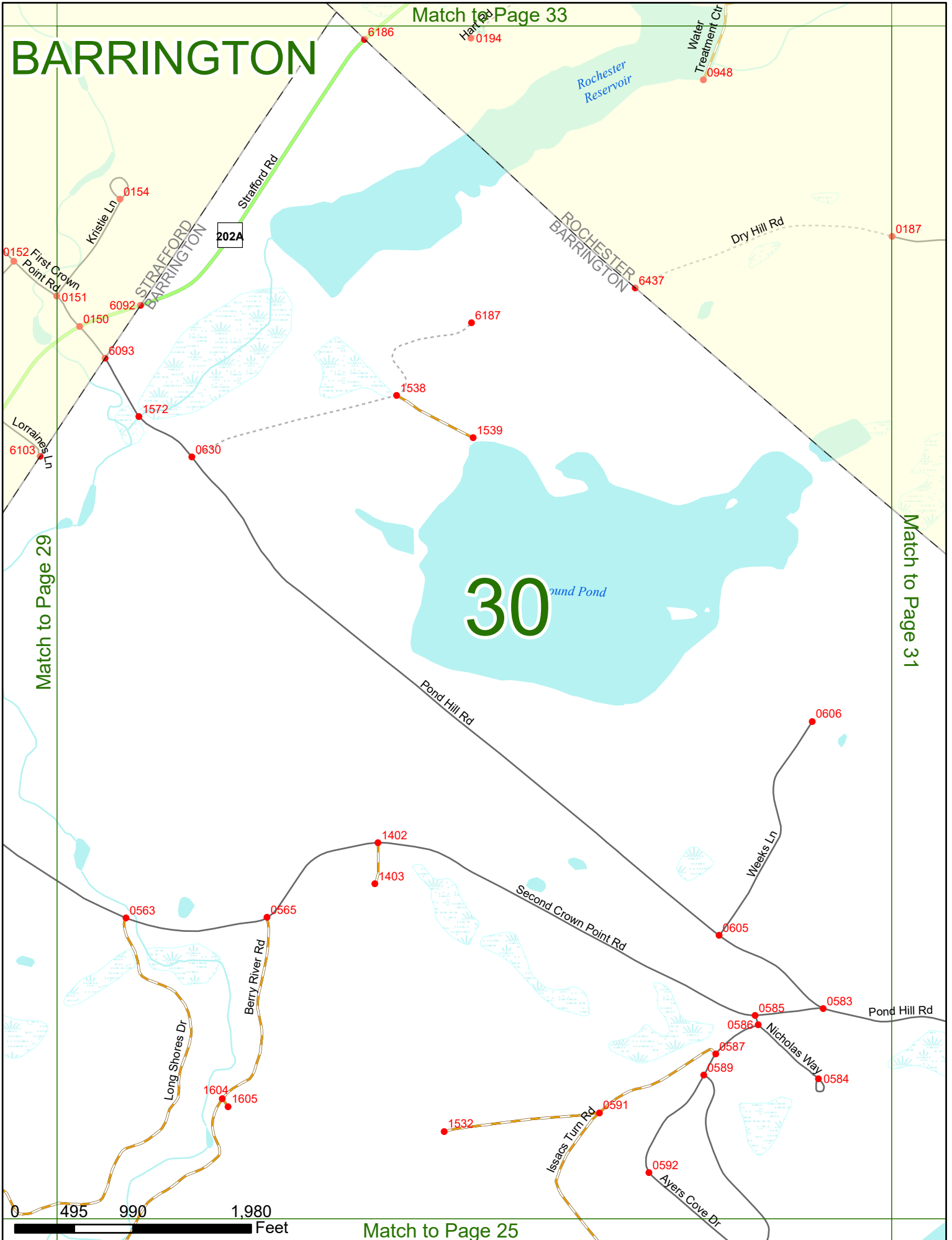
Vista Dr

1642

Long Shores Dr

BARRINGTON

Match to Page 33



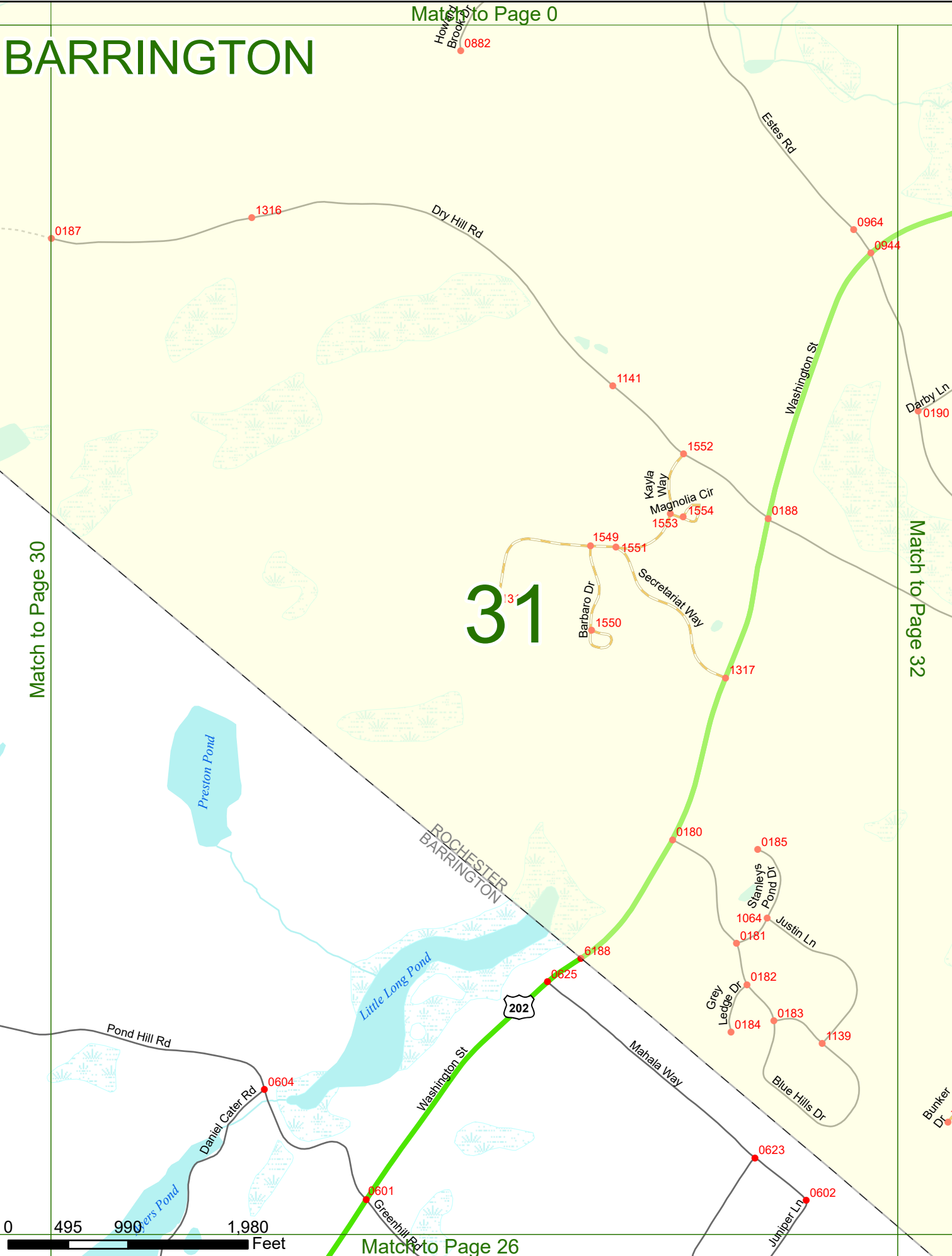
Match to Page 29

Match to Page 31



Match to Page 25

BARRINGTON



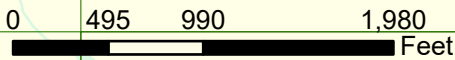
BARRINGTON

Match to Page 0

33

Match to Page 0

Match to Page 0



Match to Page 30

