



Maps and data sets are not guaranteed to be free from errors and omissions. Data is in a constant state of update and correction by various groups and agencies. Information displayed on this map is the best available at the time of publication.

2025 Nodal Reference Bookmap

LEGEND



NHDOT will accept crash locations based on the State of NH Uniform Police Traffic Accident Report.

Crash occurred on:

Option 1 Street Address
 123 Main Street

Option 2 Route No and/or Distance from NESW Intesecting Road, Bridge,
 Street name Intersecting Street Town/County line
 Main Street 500 E Oak Street

Option 3 First Node Distance from First Node Second Node
 515 212 632

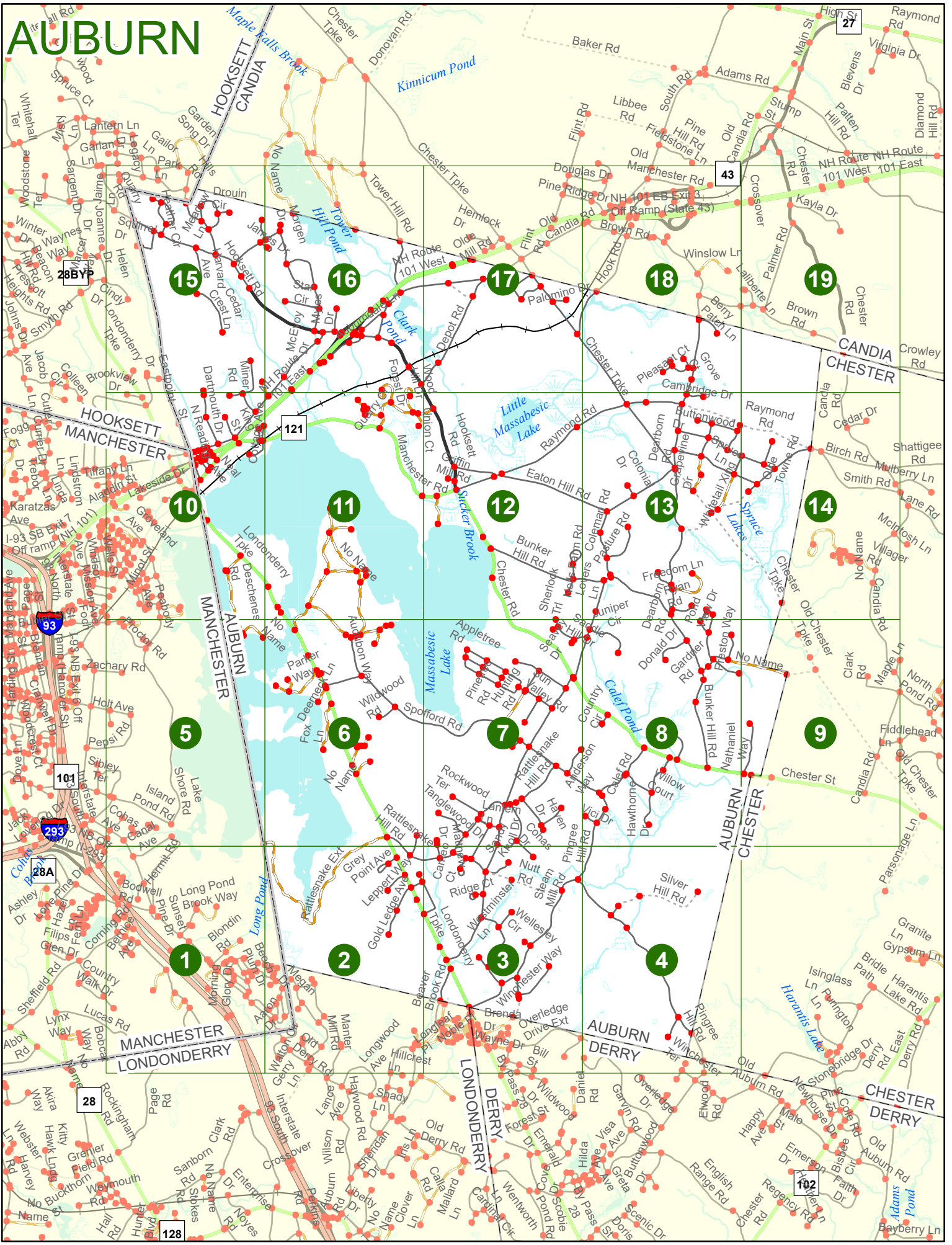
Option 4 Route No and/or Mile Marker on Interstate Only NESW Mile (Marker)
 Street name
 189S 700 feet S 36.8

Option 3 – Example

Street Name Loudon Road
First Node 803
Distance from First Node 318 Ft
Second Node 813

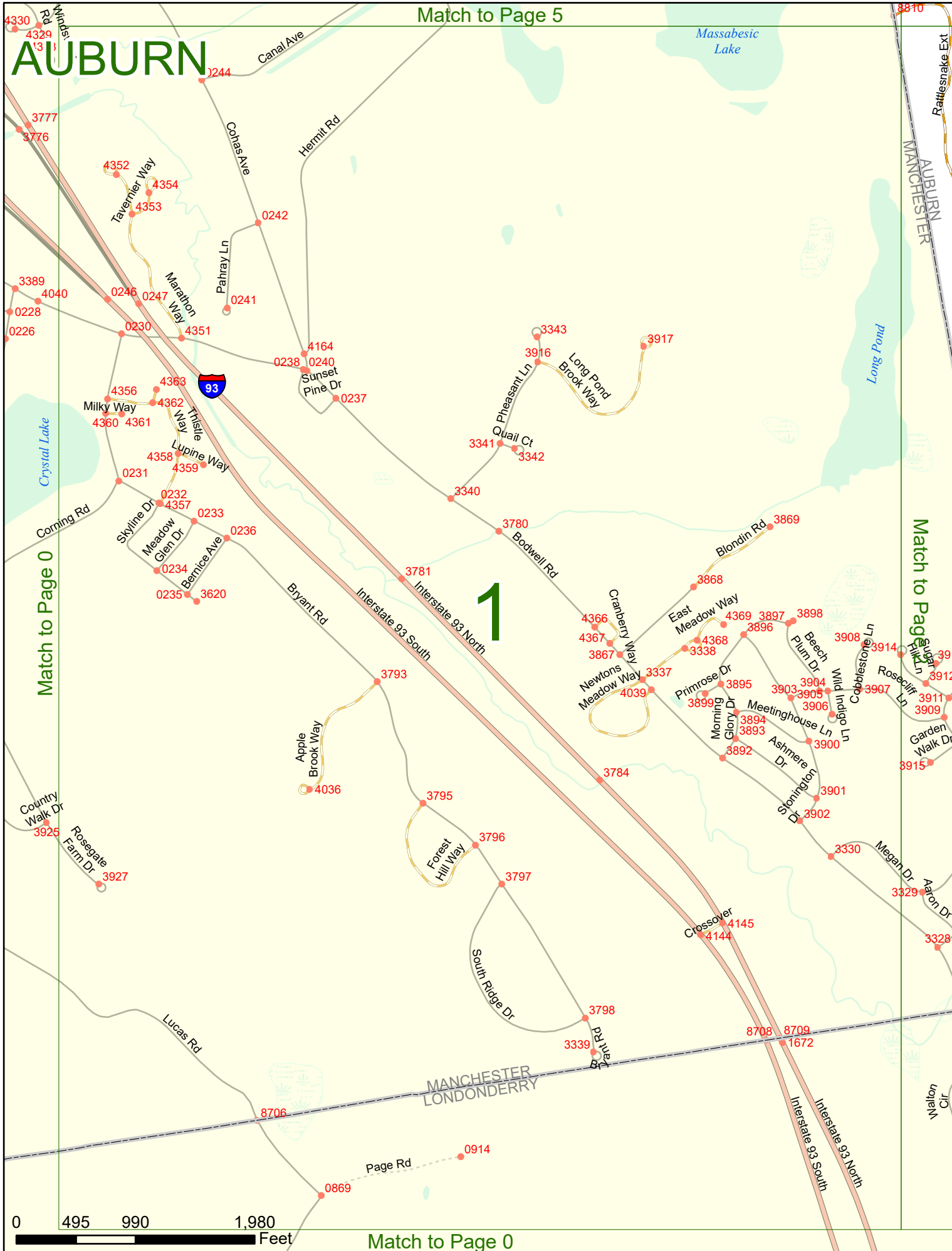


AUBURN



Match to Page 5


AUBURN



Match to Page 0

Match to Page 5

1



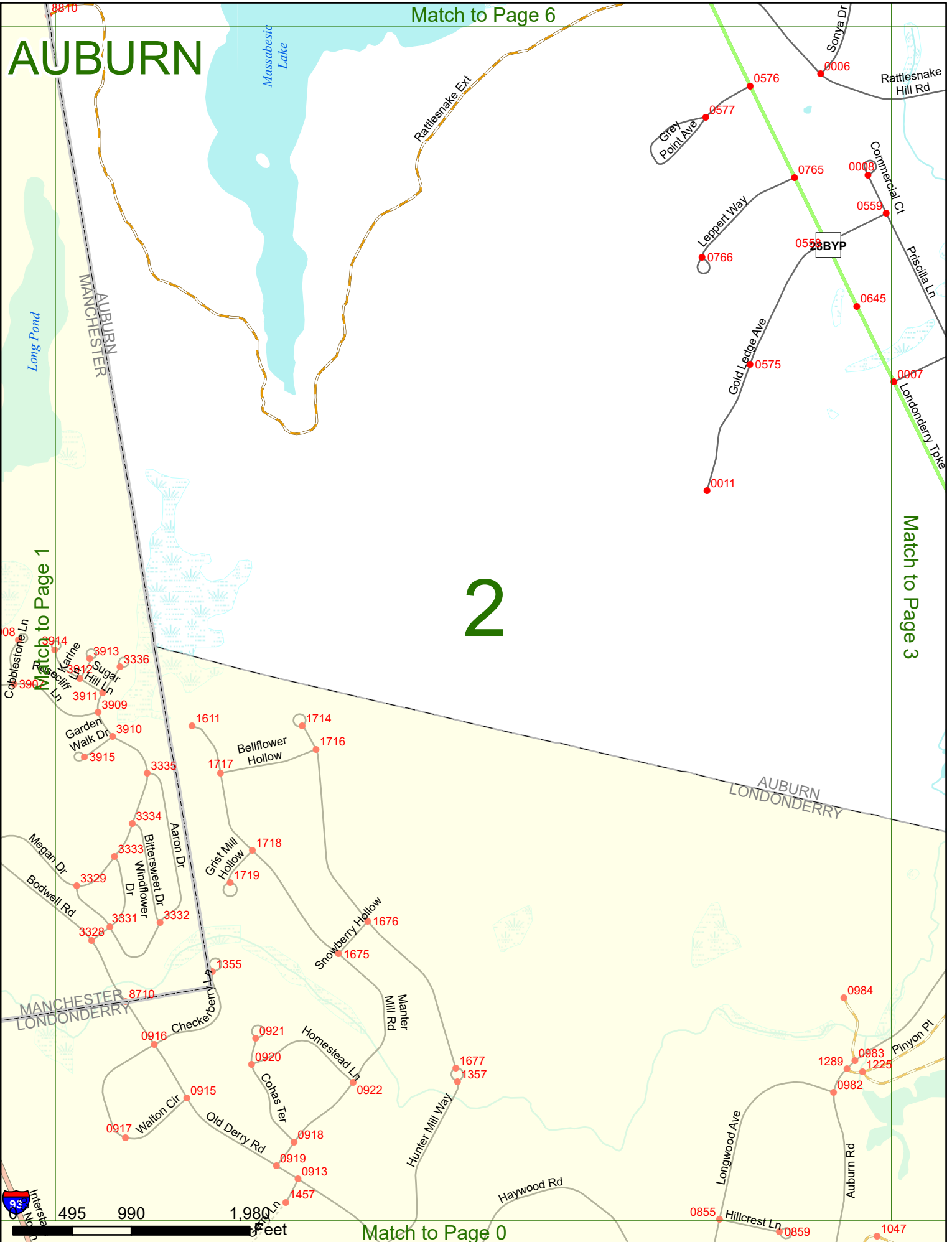
Match to Page 0

AUBURN

Match to Page 6

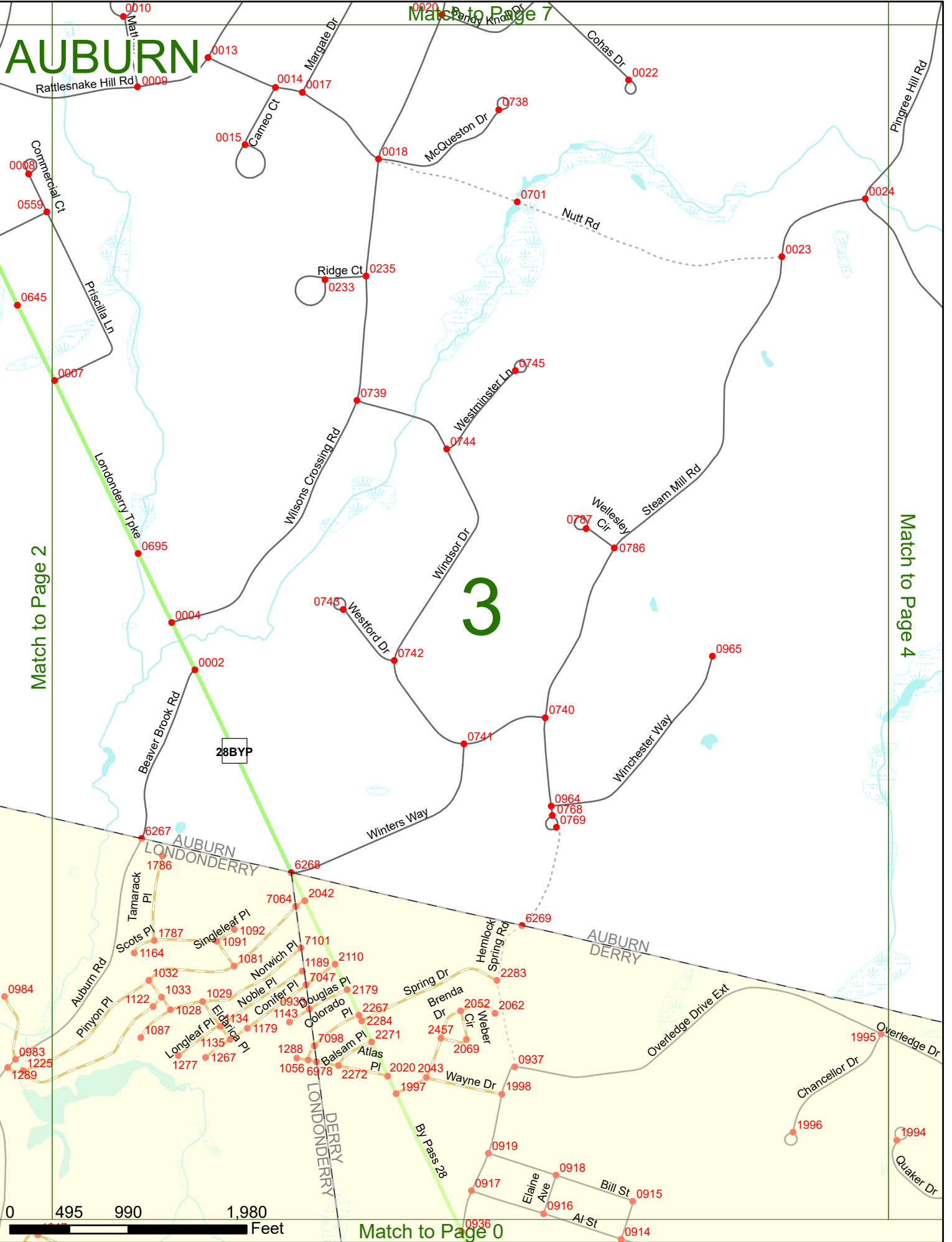
2

Match to Page 3

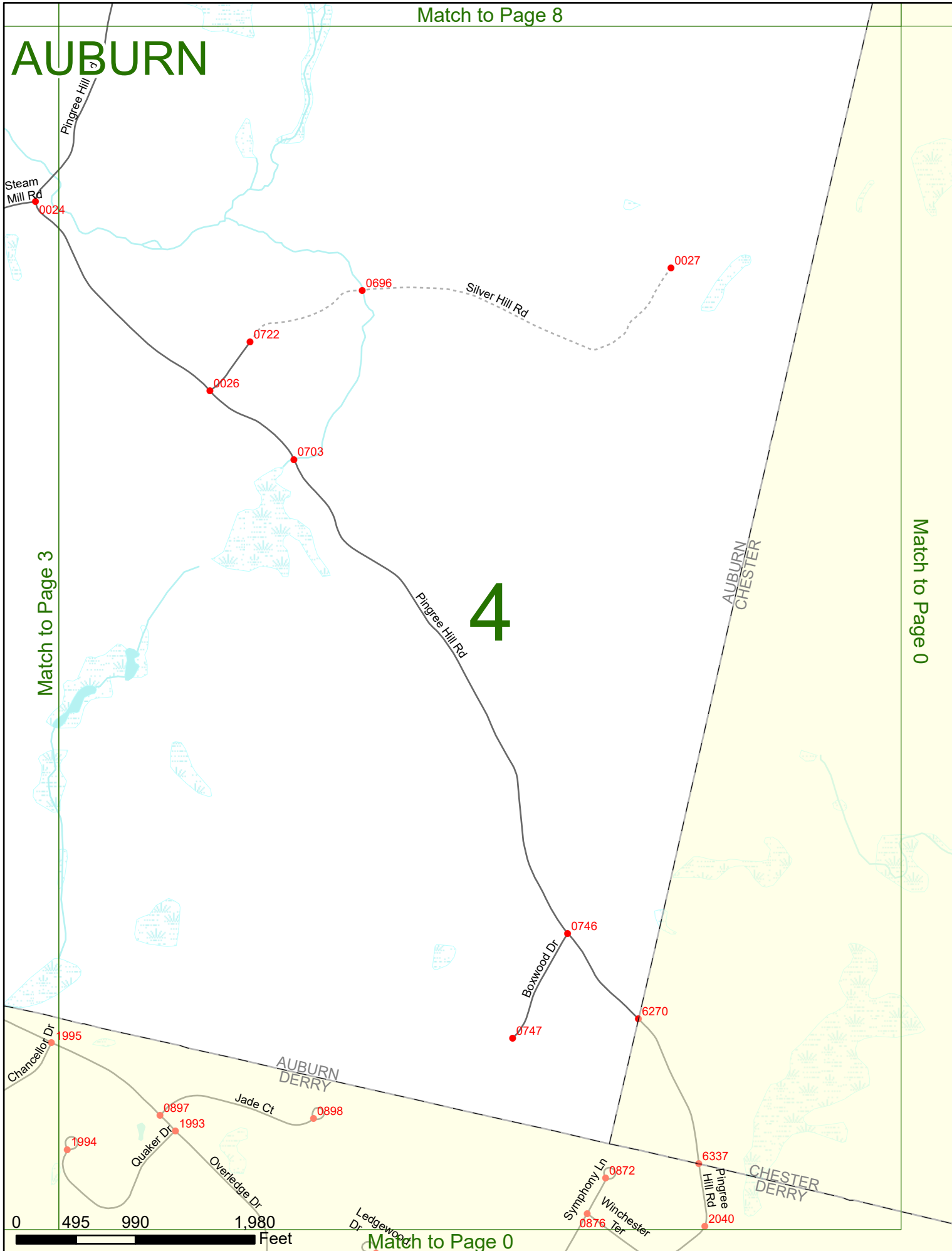


495 990 1,980 Feet

Match to Page 0




AUBURN



Match to Page 3

4

Match to Page 0



Match to Page 0

Match to Page 10

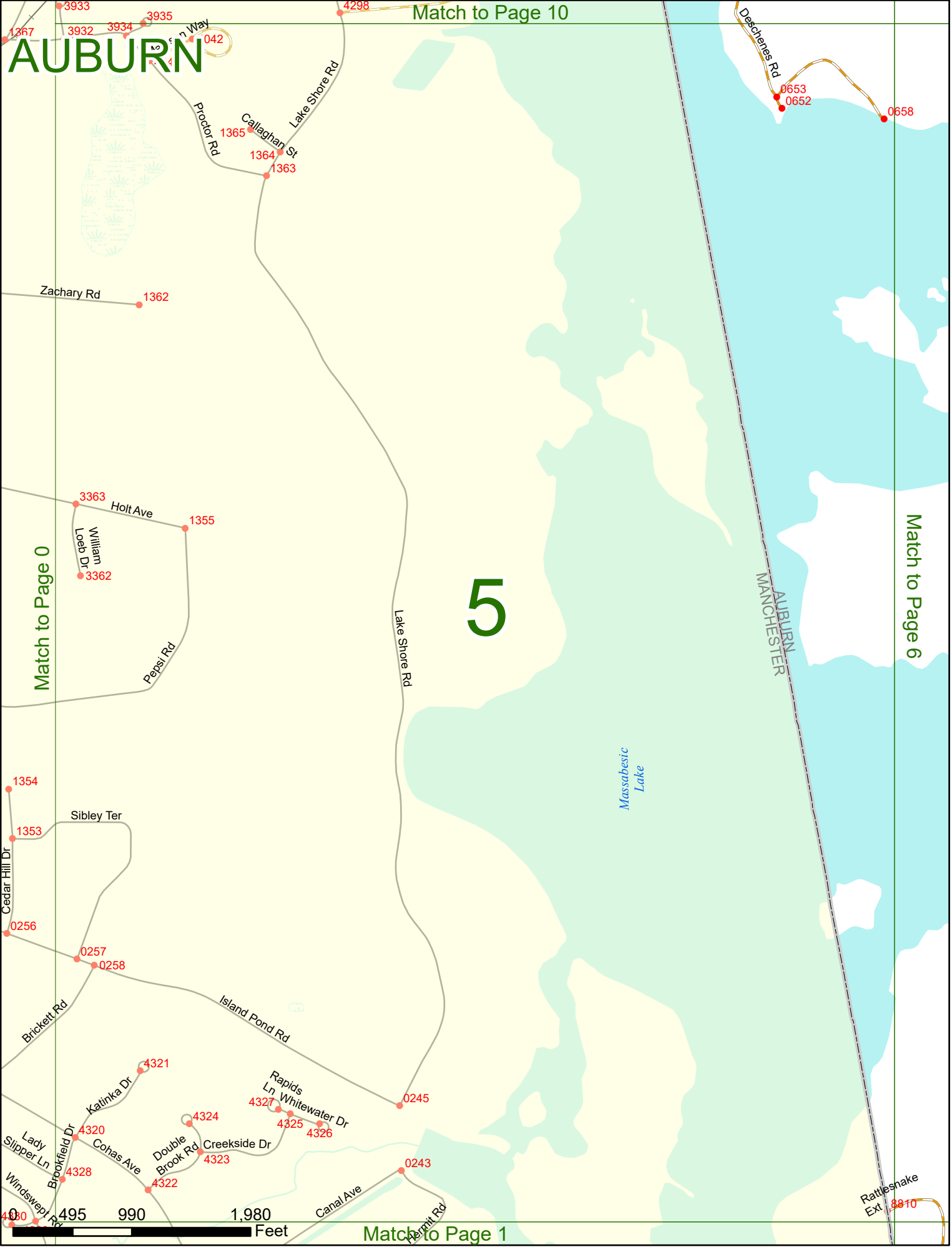
AUBURN

5

Match to Page 6

Match to Page 0

Match to Page 1

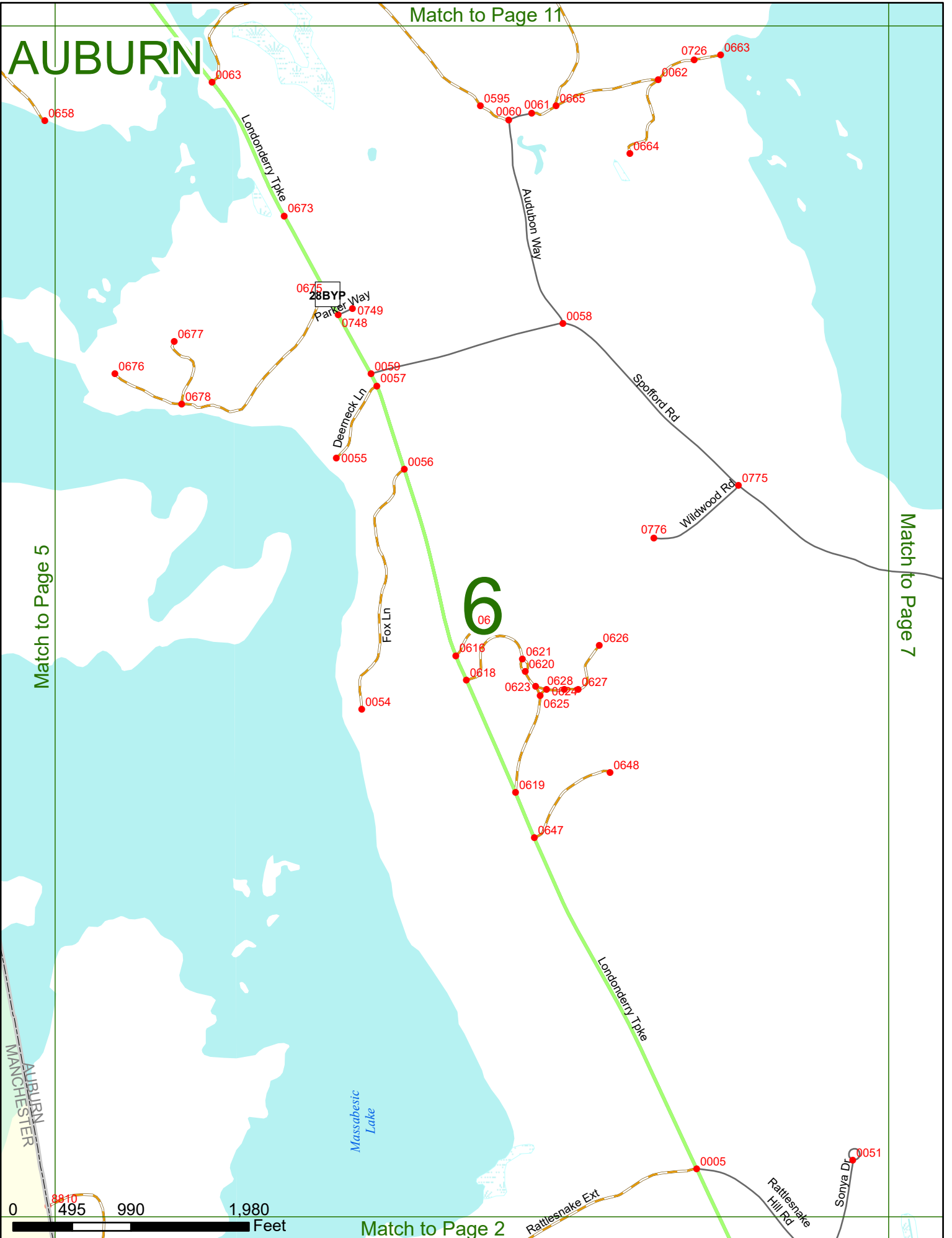


AUBURN

Match to Page 11

Match to Page 5

Match to Page 7

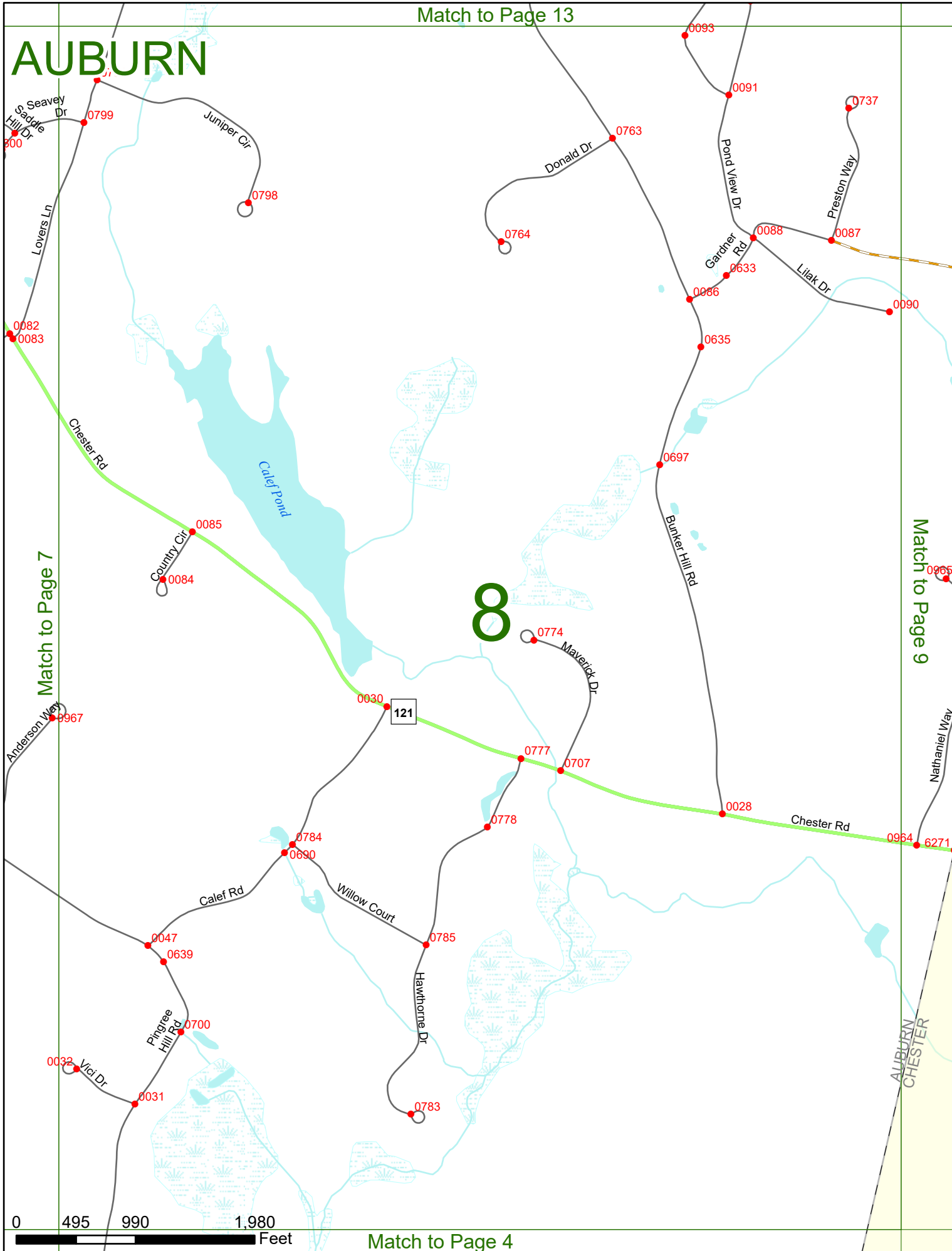


0 495 990 1,980 Feet

Match to Page 2

Match to Page 13

AUBURN



Match to Page 7

Match to Page 9

8

121

0 495 990 1,980 Feet

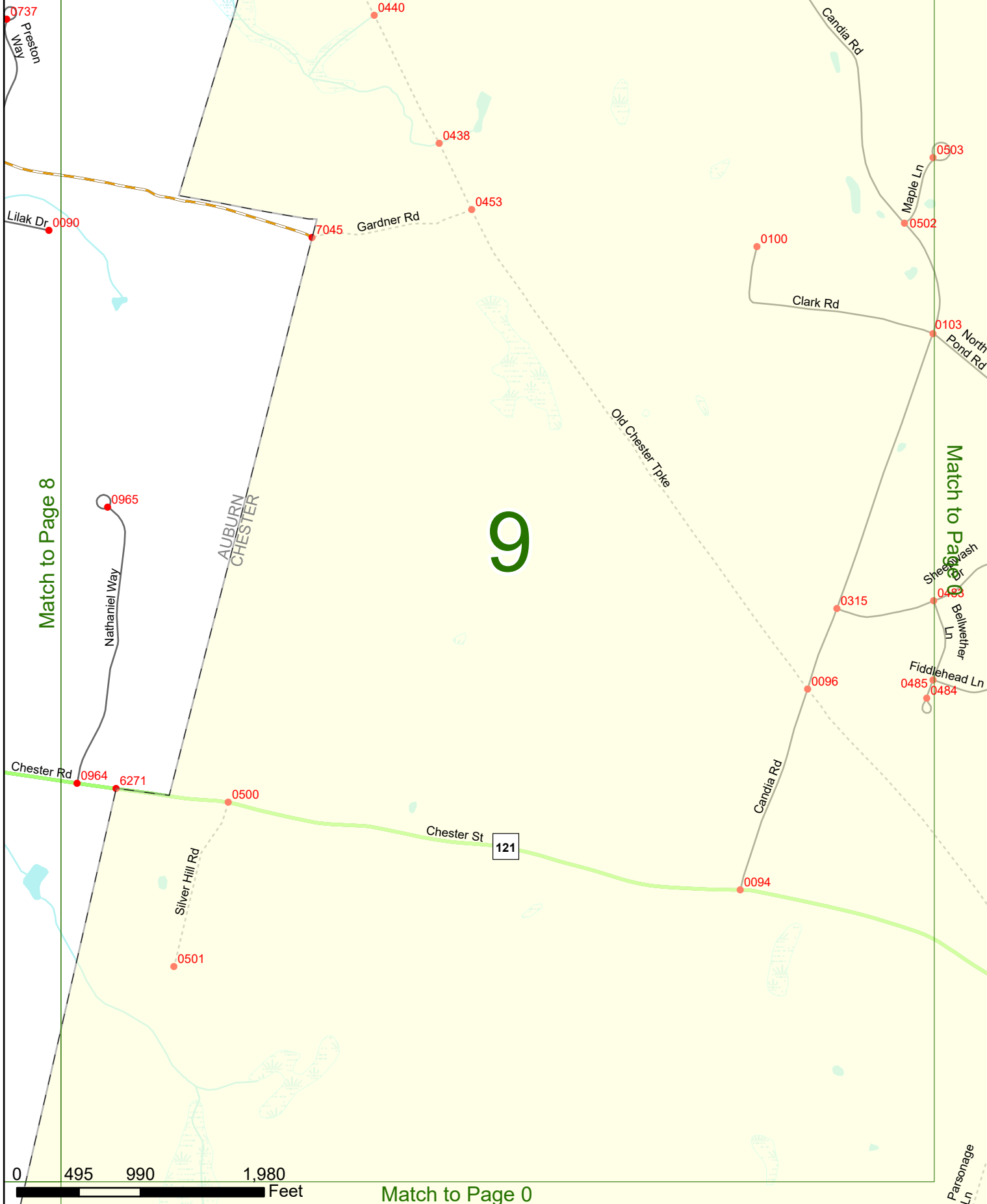
Match to Page 4

AUBURN
CHESTER

AUBURN

9

AUBURN
CHESTER



Match to Page 8

Match to Page 14

Match to Page 0

0 495 990 1,980 Feet

Match to Page 0

Parsonage Ln

0737 Preston Way

Lilak Dr 0090

0965 Nathaniel Way

Chester Rd 0964 6271

Silver Hill Rd 0501

0500

Chester St 121

7045 Gardner Rd 0453

0440

0438

0100

Clark Rd

0502

0503

Maple Ln

0103 North Pond Rd

Old Chester Tpk

0315

0096

Fiddlehead Ln 0485 0484

Sheep Wash St Bellwether Ln

Candia Rd

0094

Parsonage Ln

AUBURN

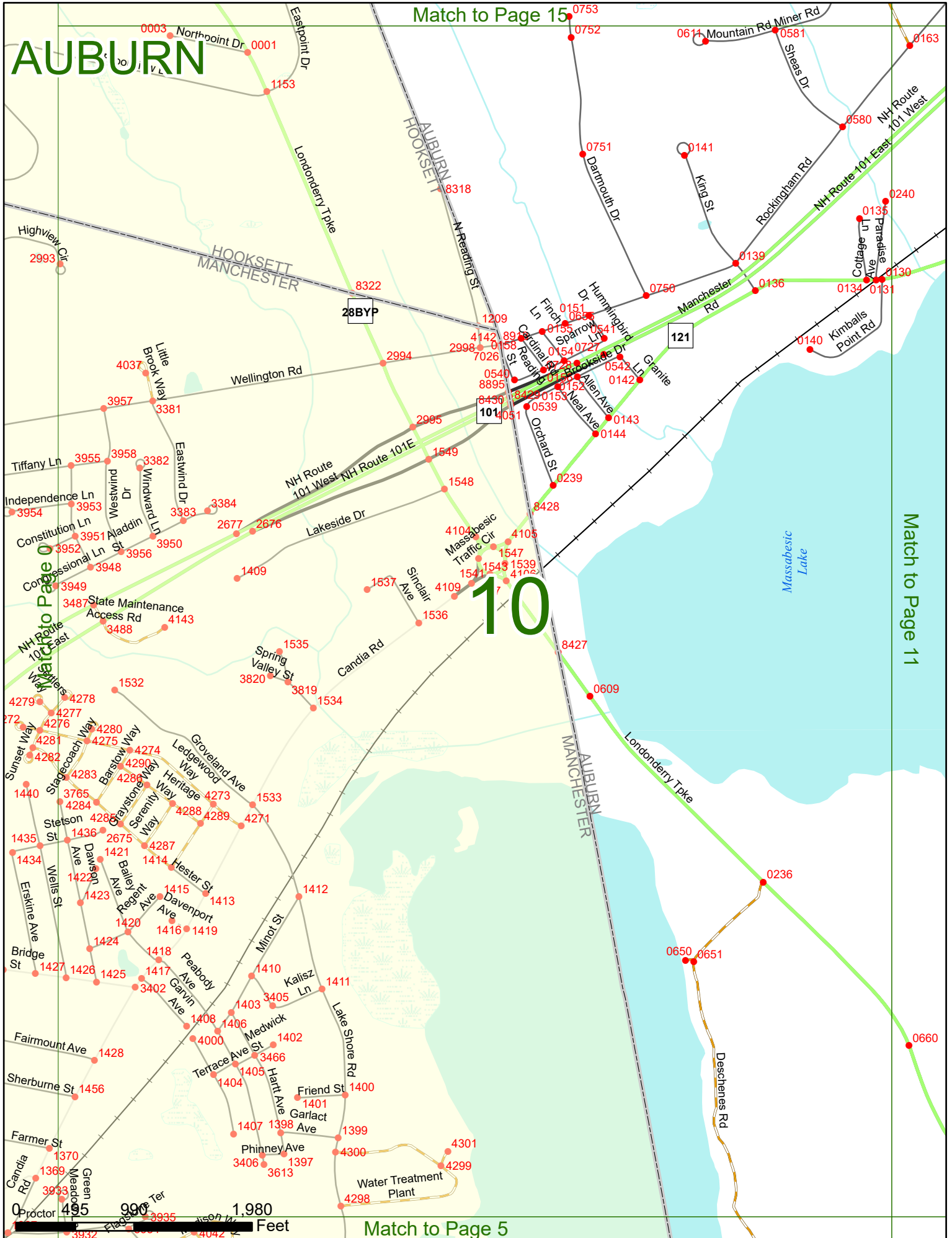
Match to Page 15

HOOKESETT MANCHESTER

Match to Page 9

10

Match to Page 11

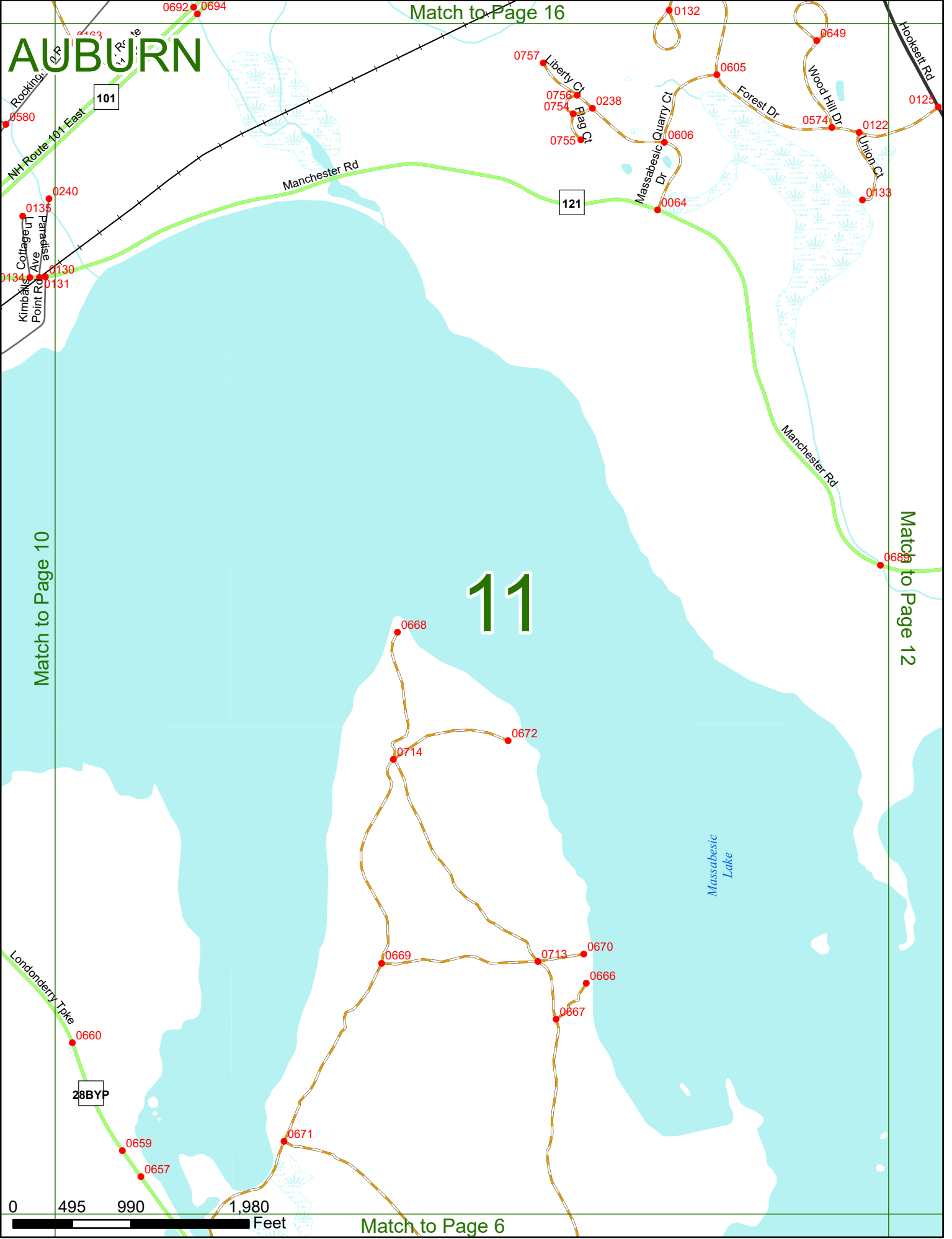


0 1980 Feet

Match to Page 5

Match to Page 16

AUBURN



Match to Page 10

Match to Page 12

11



Match to Page 6

Match to Page 17

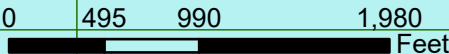
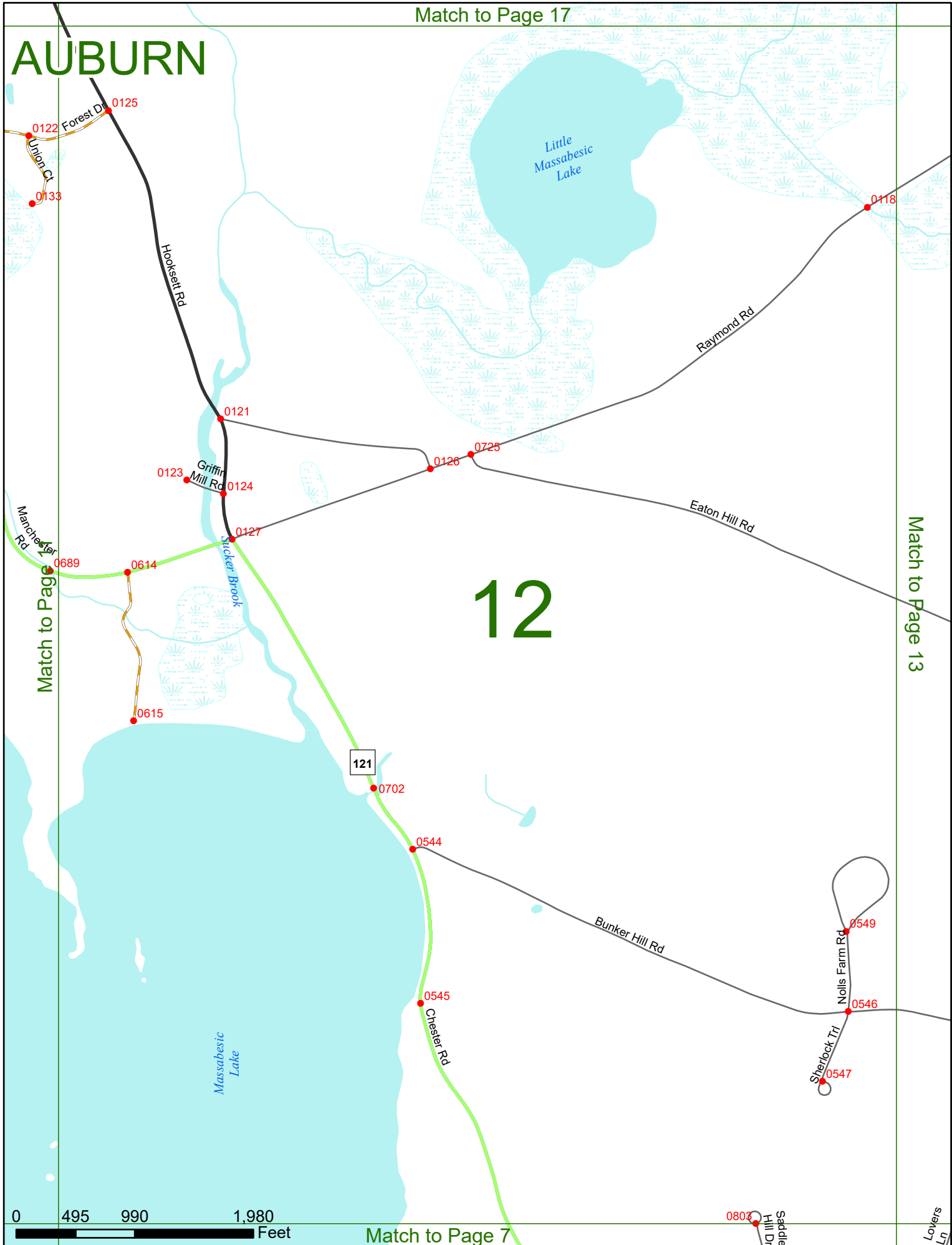
AUBURN

12

Match to Page 13

Match to Page 6

Match to Page 7



Lofters Ln

0803
Saddle Hill Dr

0549
Nolls Farm Rd
0546
Sherlock Trl
0547

Bunker Hill Rd

Chester Rd

121

Eaton Hill Rd

Raymond Rd

Hobbs Rd

Griffin Mill Rd

Sucker Brook

Little Massabesic Lake

Massabesic Lake

Manchester Rd

0122 Forest Dr
0125
Union Ct
0133

0118

0121

0123
0124

0127

0128
0725

0689

0614

0615

0702

0544

0545

0549

0546

0547

0803

AUBURN

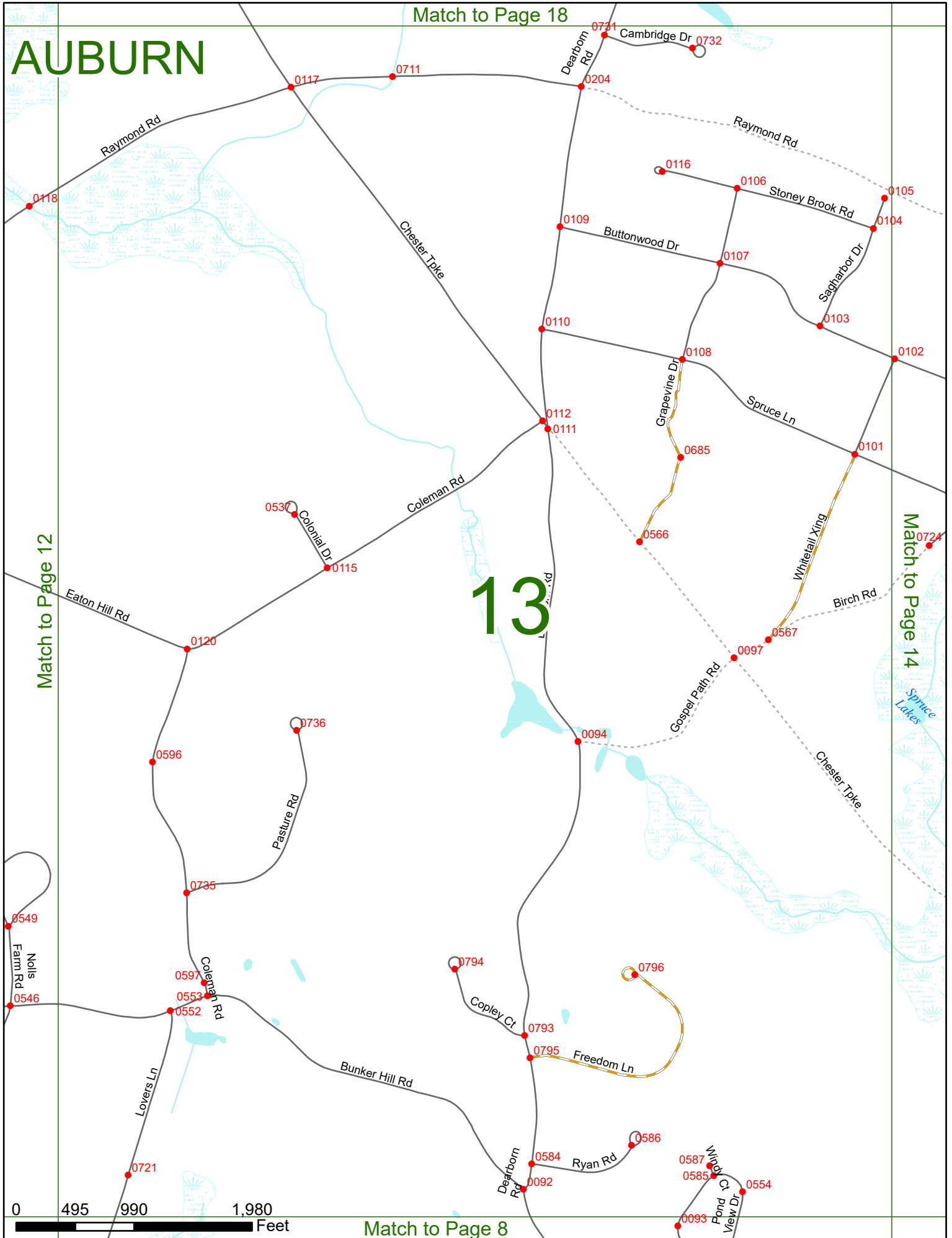
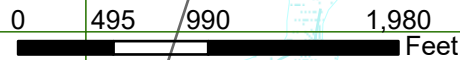
Match to Page 18

13

Match to Page 12

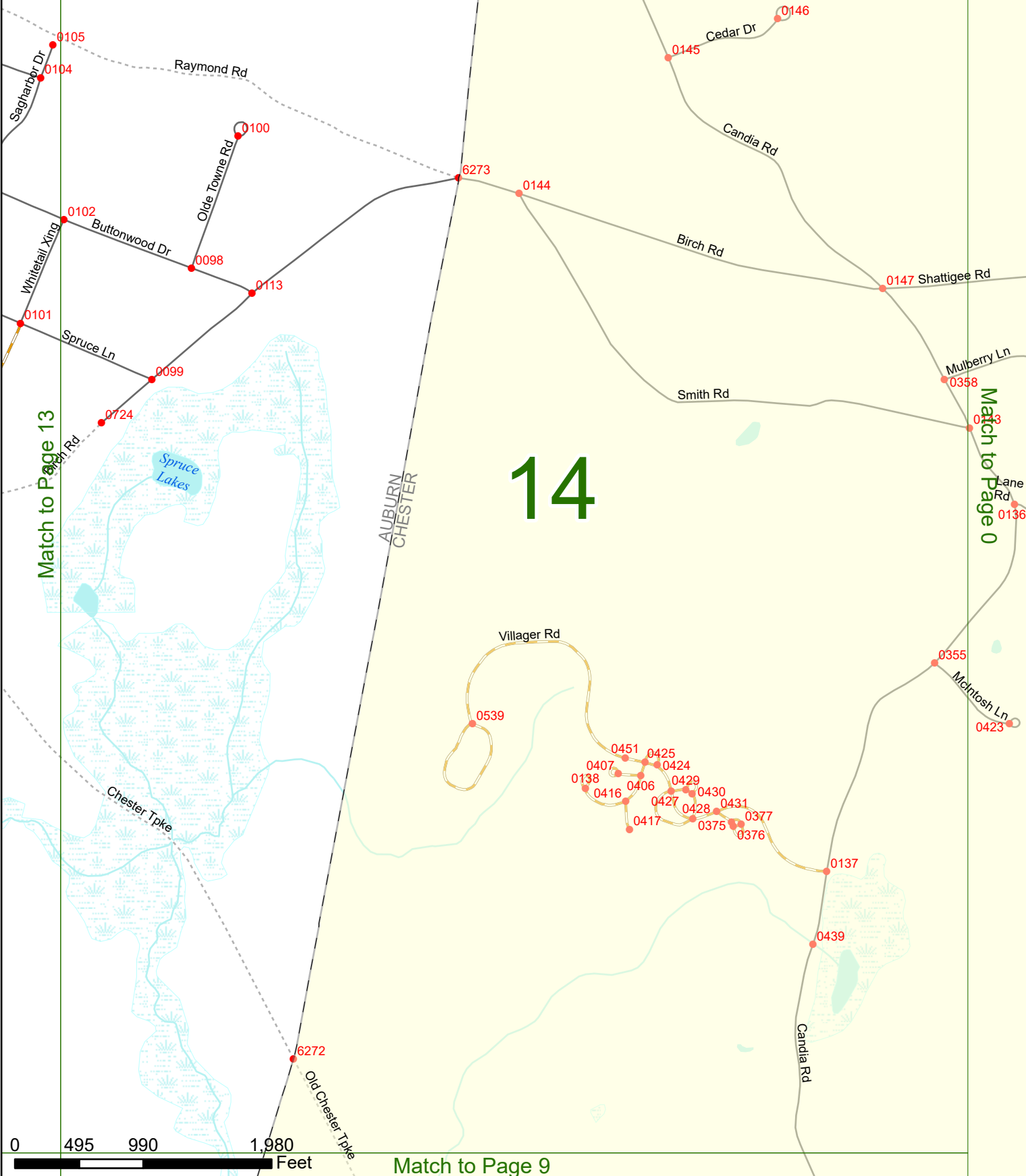
Match to Page 14

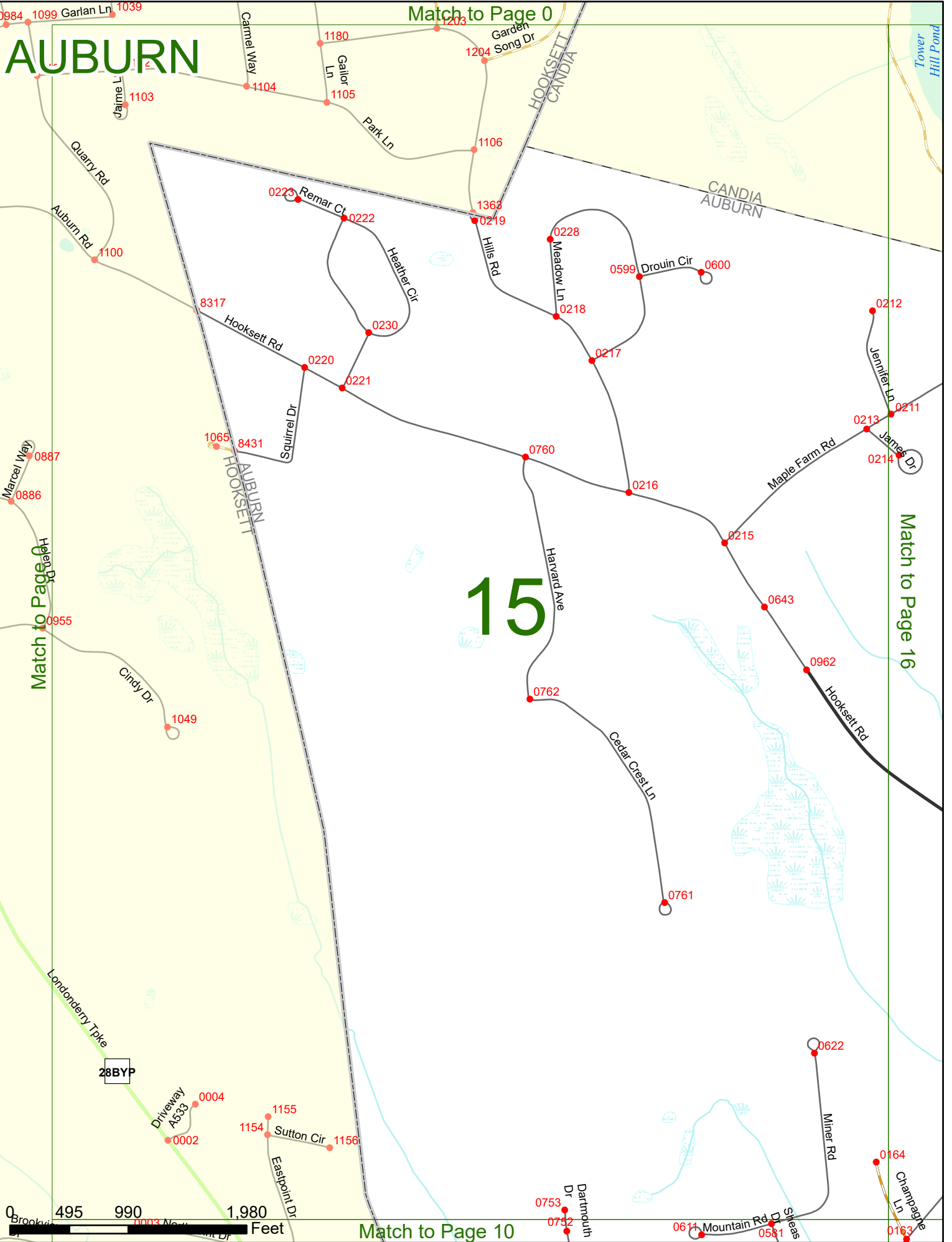
Match to Page 8



AUBURN

14





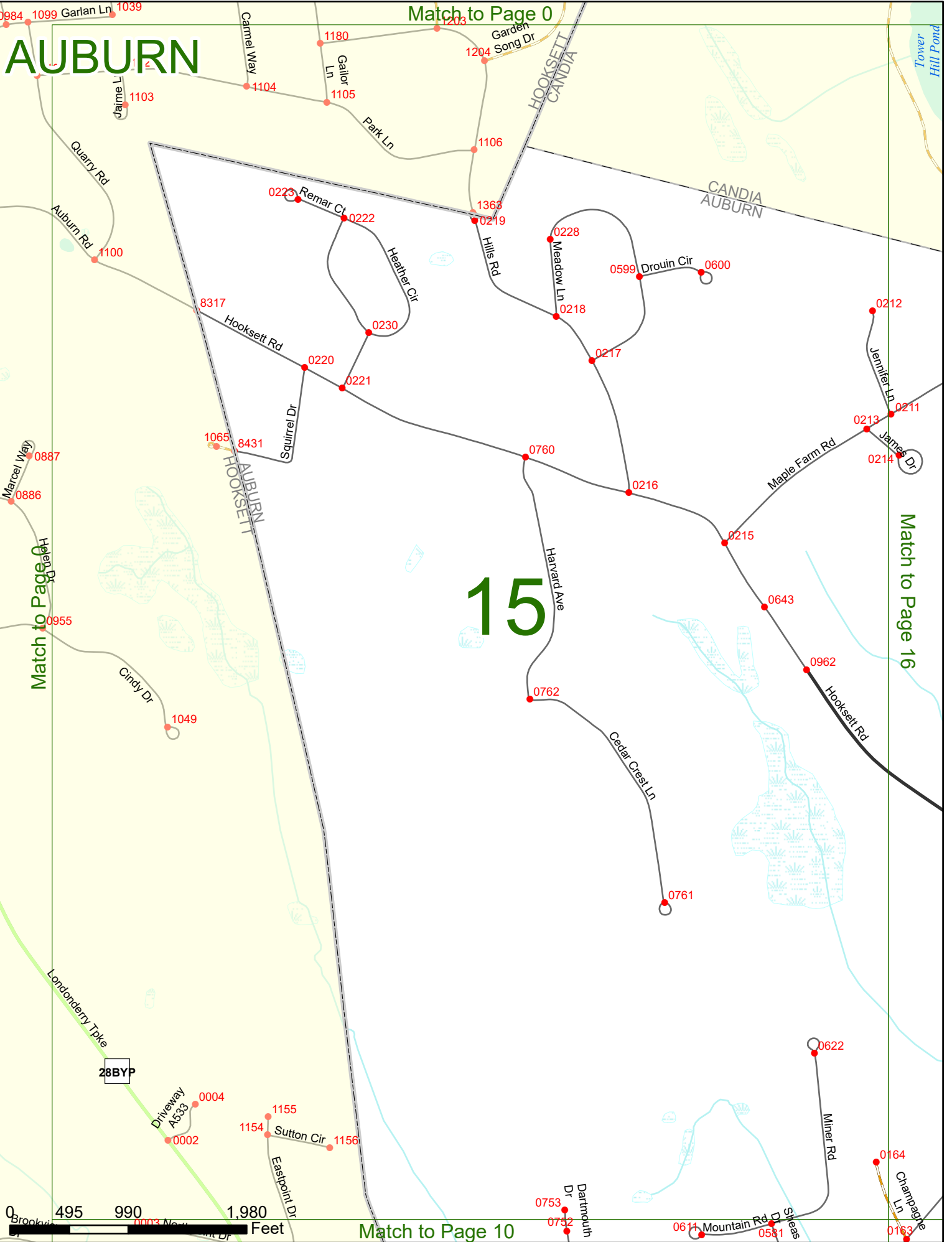
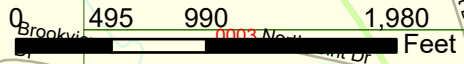
AUBURN

Match to Page 0

15

Match to Page 16

Match to Page 10



0984 1099 Garlan Ln 1039

1180 1203 Garden Song Dr
1204
1104 1105 Gallop Ln
1106

Quarry Rd
Auburn Rd
1100

0223 Remar Ct
0222
1363
0219 Hills Rd
0228 Meadow Ln
0218
0599 Drouin Cir
0600

8317 Hooksett Rd
0220
0221
0230 Heather Cir
0217
0216

1065 8431 Squirrel Dr
0760
0215
0643
0962

0887
0886 Marcel Way

0955
Cindy Dr
1049

Hooksett Candia
Hooksett Rd
Harvard Ave
0762
0761 Cedar Crest Ln

Londonderry Tpke
28BYP

0004
0002 Driveway A533
1155
1154 Sutton Cir
1156
Eastpoint Dr

0495 990 1980 Feet

0753
0752 Dartmouth Dr

0611 Mountain Rd
0581

0622 Miner Rd
0164
0163 Champagne Ln

0212
0211
0213
0214 James Dr
0216
0217
0218
0219
0220
0221
0222
0223
0215
0643
0962
0760
0761
0762
0753
0752
0611
0581
0622
0164
0163

AUBURN

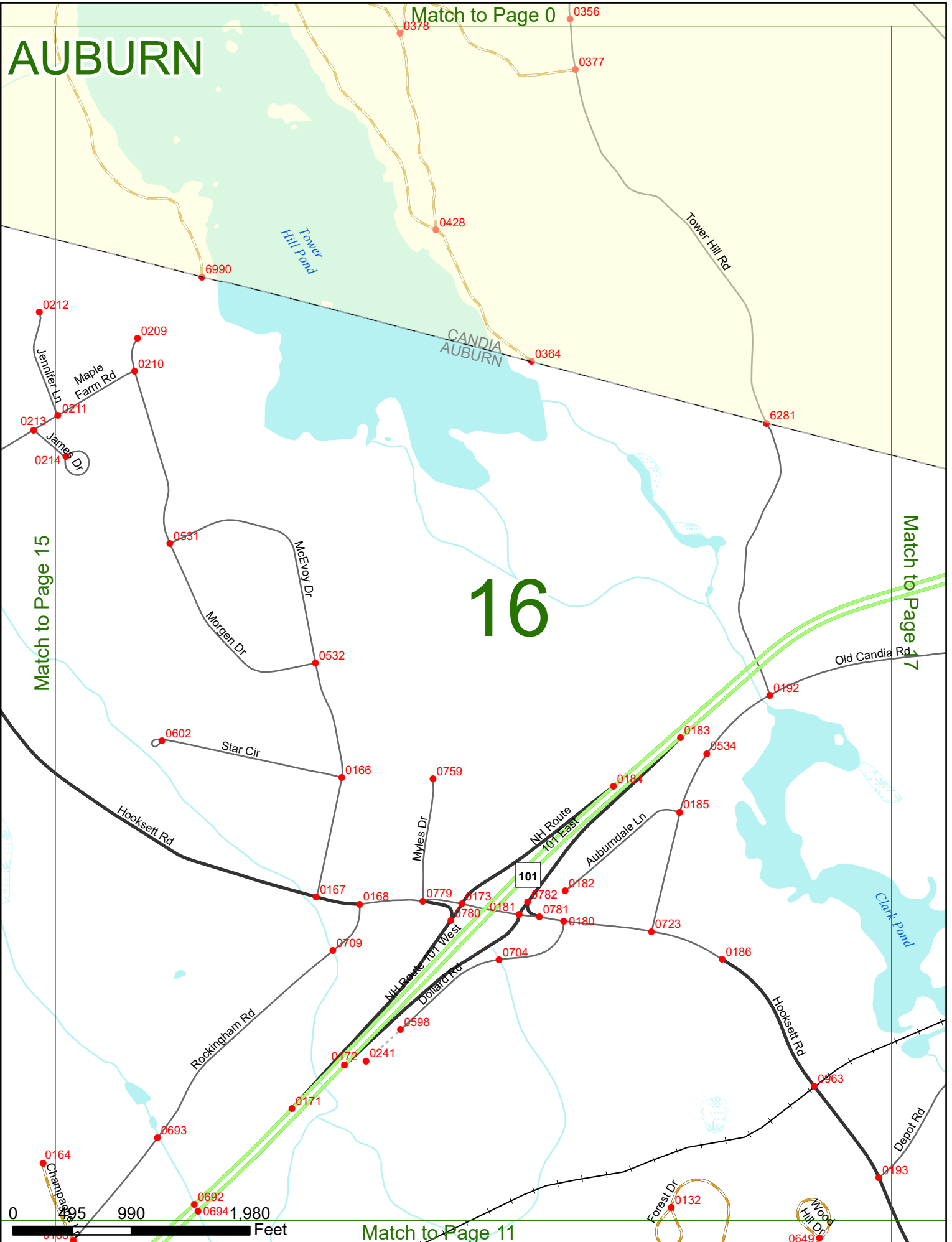
Match to Page 0

16

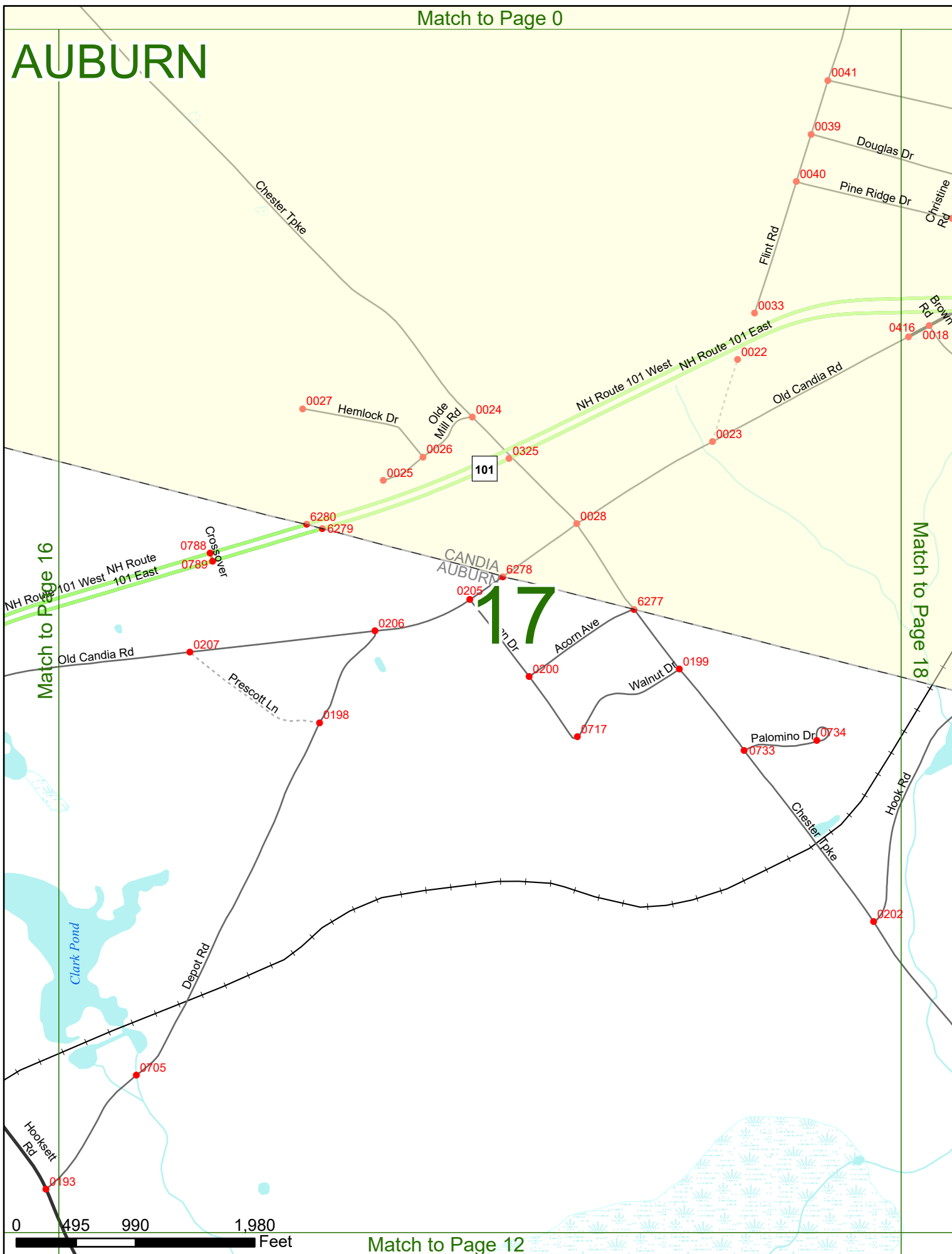
Match to Page 15

Match to Page 17

Match to Page 11



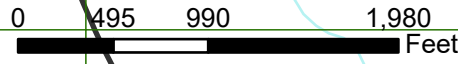
AUBURN



Match to Page 16

Match to Page 18

Match to Page 12



AUBURN

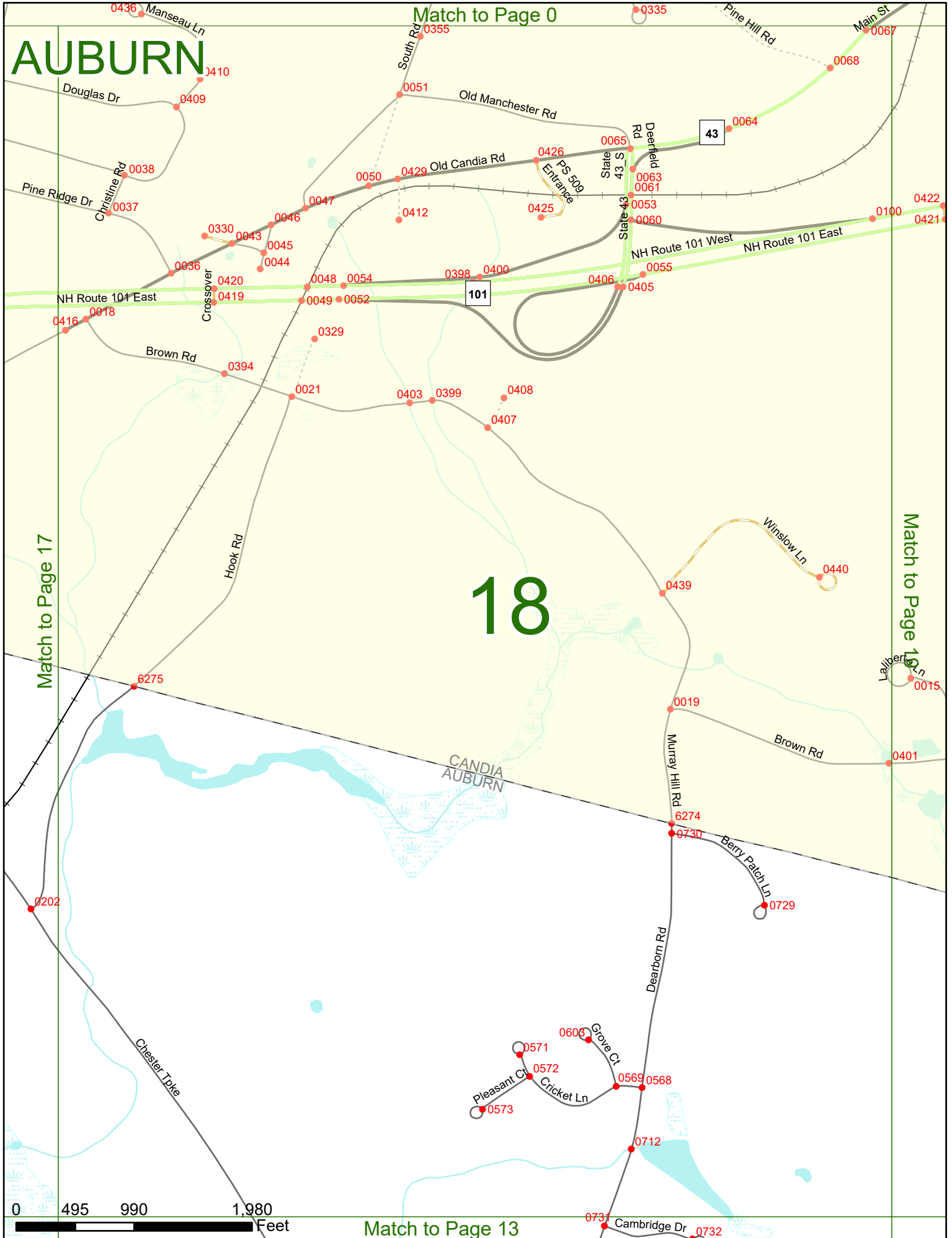
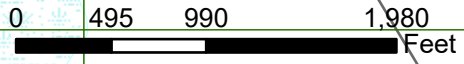
Match to Page 0

18

Match to Page 16

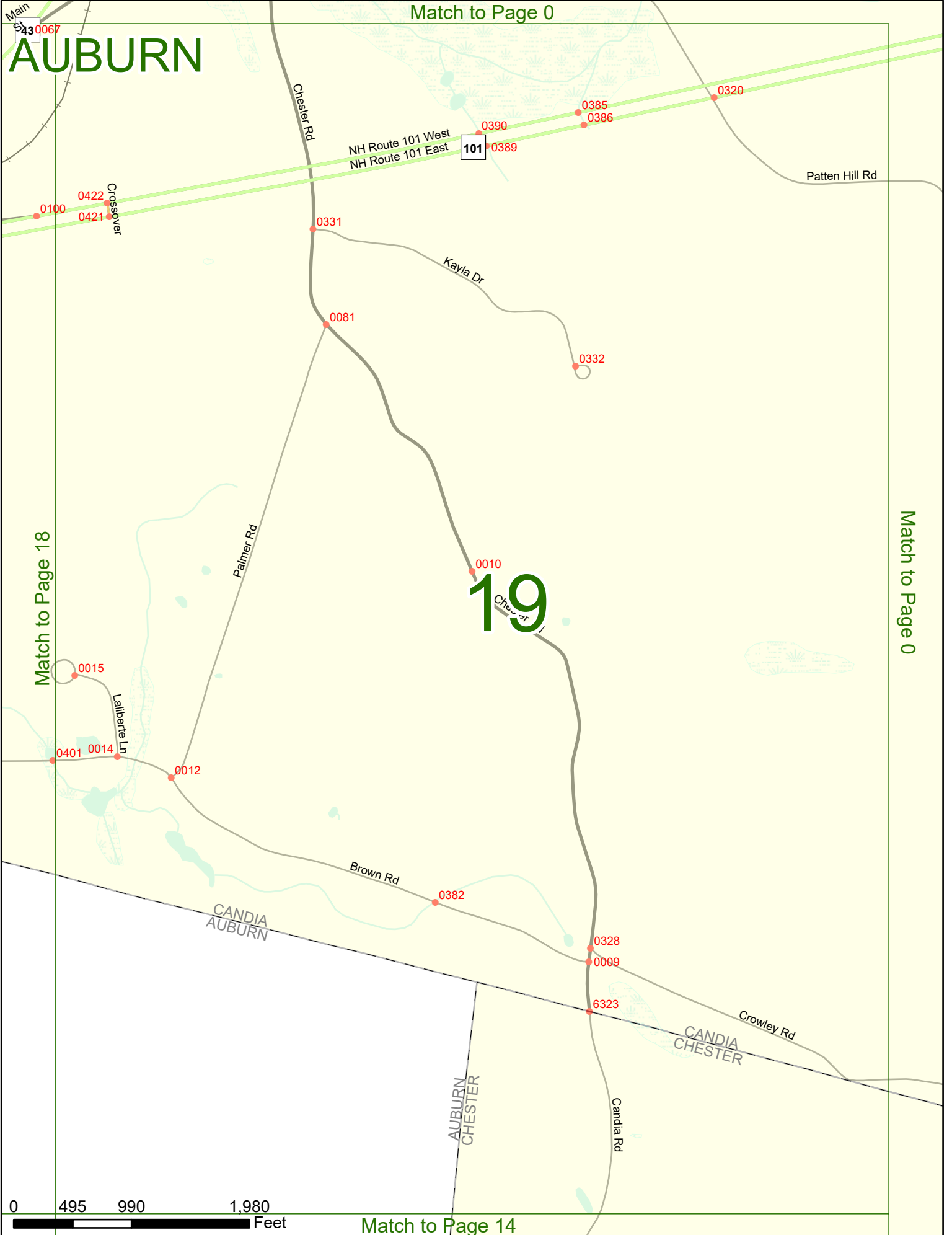
Match to Page 17

Match to Page 13



Match to Page 0

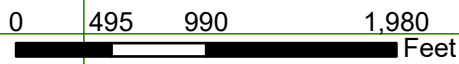
AUBURN



Match to Page 18

Match to Page 0

19



Match to Page 14