

















Maps and data sets are not guaranteed to be free from errors and omissions. Data is in a constant state of update and correction by various groups and agencies. Information displayed on this map is the best available at the time of publication.

# 2025 Nodal Reference Bookmap

## LEGEND

<b>Divided Highway Limited Access</b>	<b>Turnpike Toll Road</b>	<b>U.S. Route</b>	<b>N.H. Route</b>
			
<b>State Roads (Carries NO Route Number)</b>	<b>Local Roads</b>	<b>Class 6 Roads (Not Maintained)</b>	<b>Private Roads</b>
			
	<b>State Line</b>		<b>Lakes &amp; Ponds</b>
	<b>County Line</b>		<b>State Parks</b>
	<b>Town Line</b>		<b>National &amp; State Forests</b>
	<b>Rivers &amp; Streams</b>		<b>Reference Nodes</b>

NHDOT will accept crash locations based on the State of NH Uniform Police Traffic Accident Report.

Crash occurred on:

**Option 1**     Street Address  
                   123 Main Street

**Option 2**     Route No and/or     Distance from             NESW             Intesecting Road, Bridge,  
                   Street name             Intersecting Street                                     Town/County line  
                   Main Street                     500                     E                     Oak Street

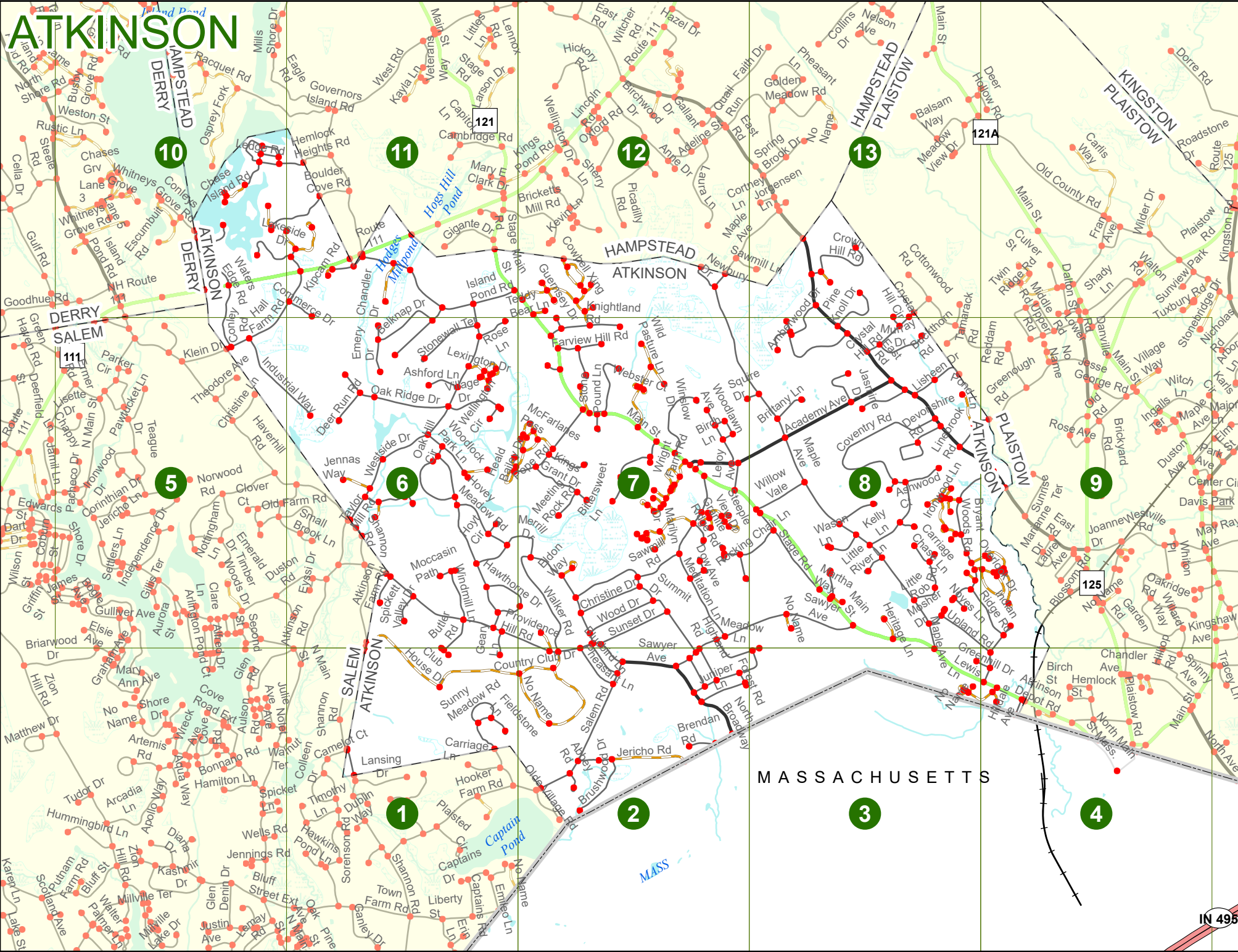
**Option 3**     First Node                     Distance from First Node                     Second Node  
                   515                                     212                                     632

**Option 4**     Route No and/or             Mile Marker on Interstate Only             NESW             Mile (Marker)  
                   Street name  
                   189S                                     700 feet                                     S                     36.8

**Option 3 – Example**

Street Name                     Loudon Road  
First Node                             803  
Distance from First Node             318 Ft  
Second Node                             813





# ATKINSON

10

11

12

13

121A

5

6

7

8

9

125

1

2

3

4

IN 495

# ATKINSON

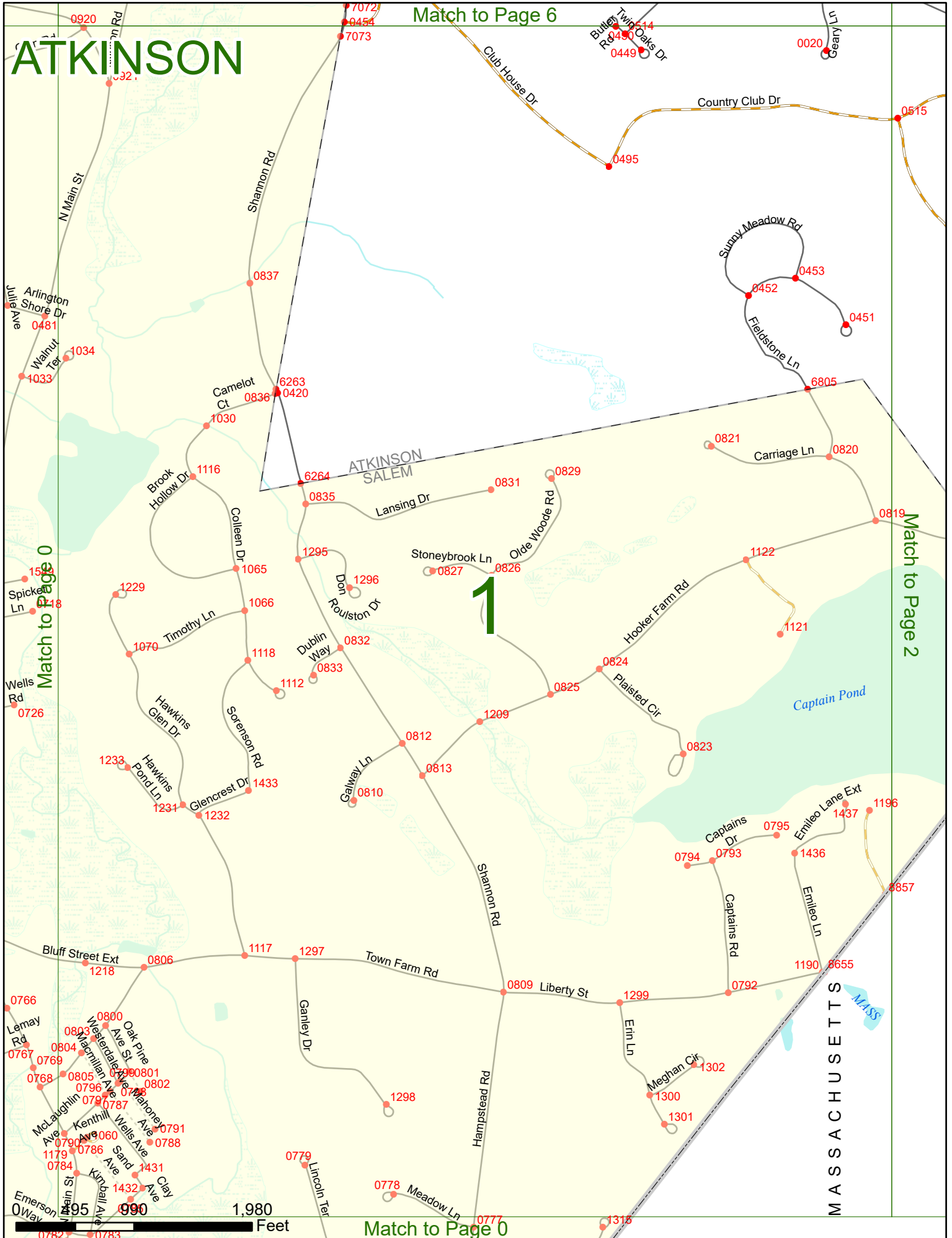
Match to Page 6

Match to Page 0

Match to Page 2

Match to Page 0

# 1



MASSACHUSETTS

1,980 Feet



Match to Page 8

# ATKINSON

Meadow  
 0006 0061  
 Forest  
 0007  
 Jupiter  
 Ln 0491 0490

Maple  
Ave 0081

Upland Rd  
0082

121

0005 Greenhill Dr  
 Main St  
 Robie Ln 0004  
 0003

0466 0470  
 0467 0469  
 0468 Lewis Ln 0471

MASS

Match to Page 2

# MASSACHUSETTS 3

Match to Page 4

0 495 990 1,980  
 Feet

Match to Page 0

# ATKINSON

Match to Page 9

Match to Page 3

Match to Page 0

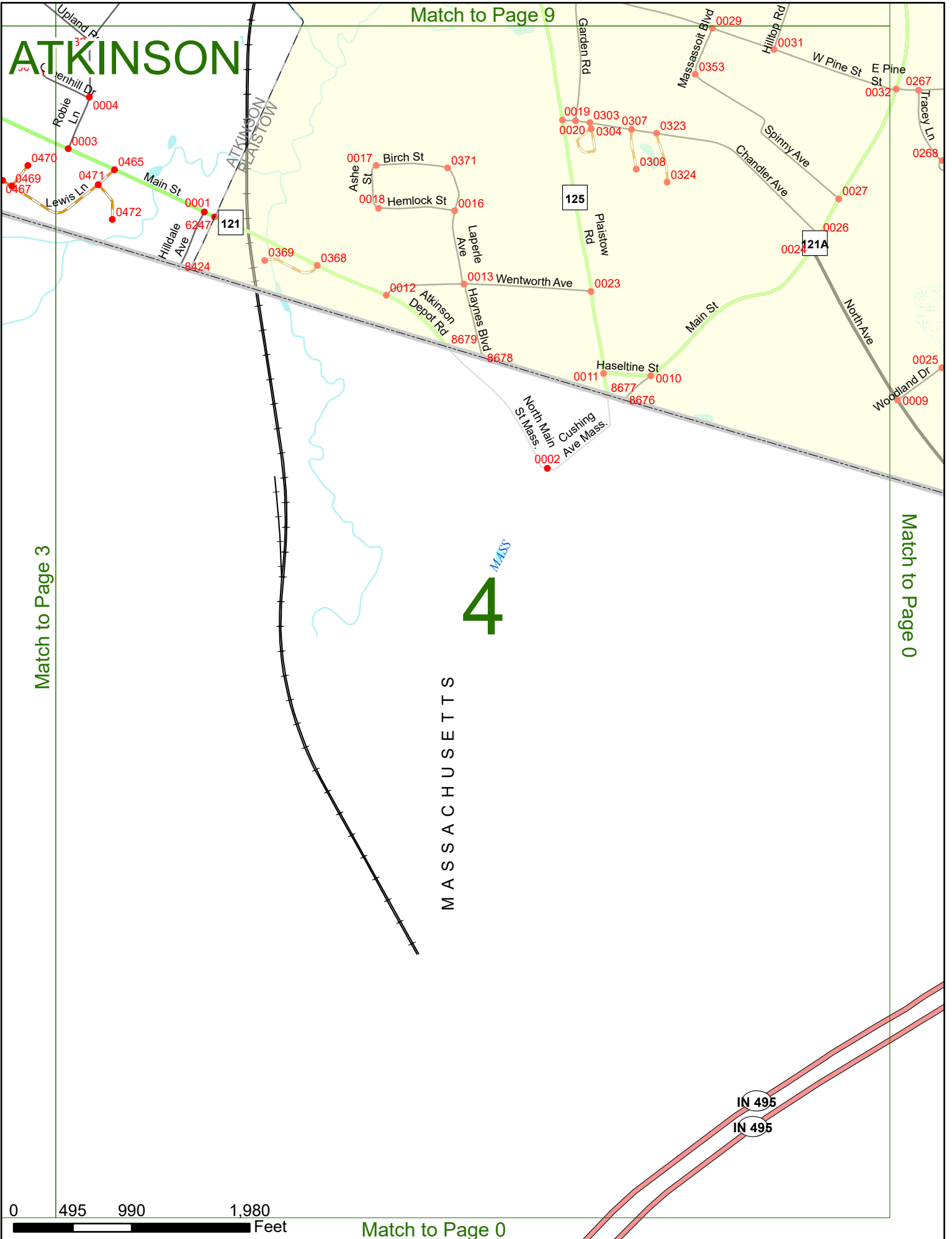
# 4

MASSACHUSETTS

MASS

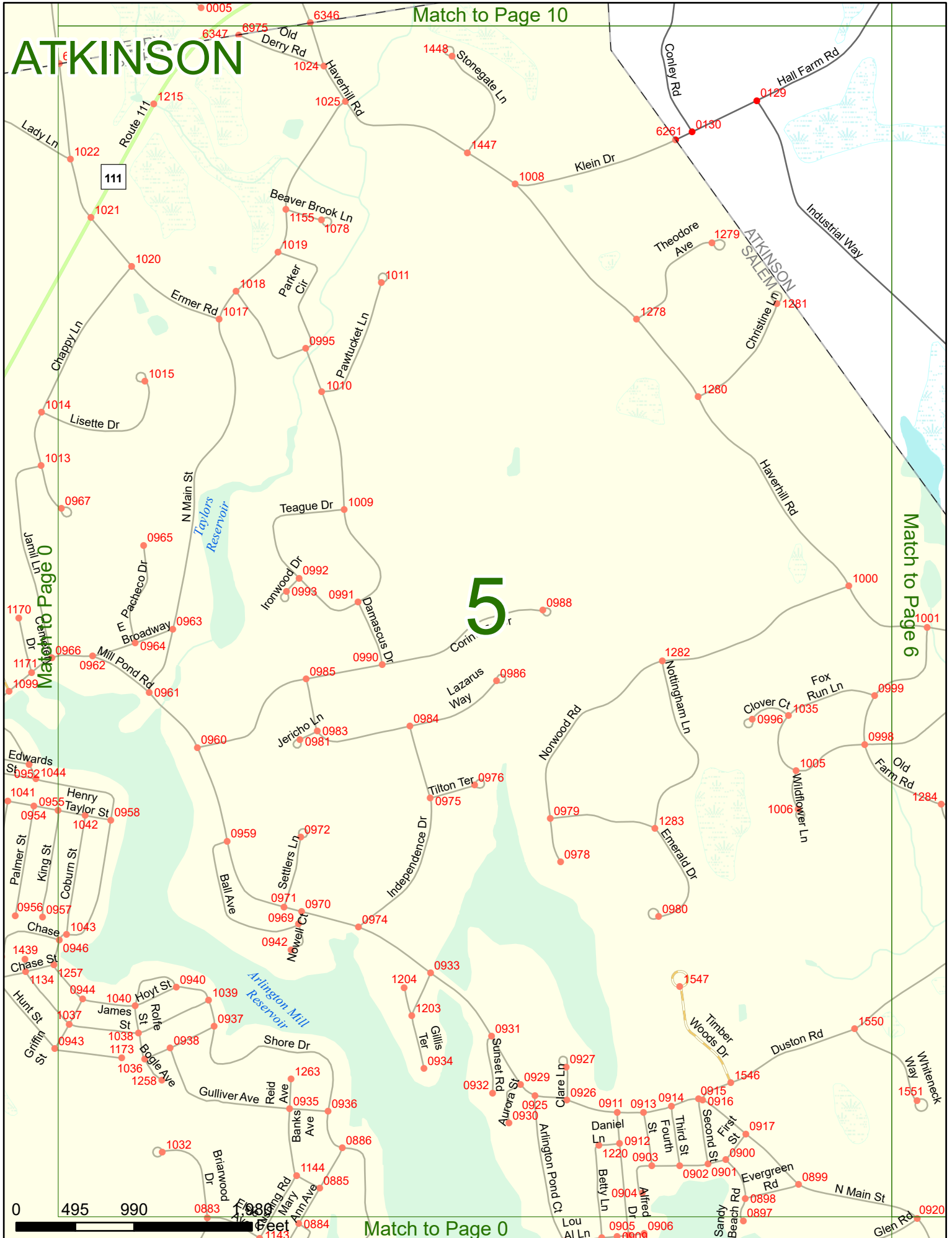
0 495 990 1,980 Feet

Match to Page 0



Match to Page 10

# ATKINSON



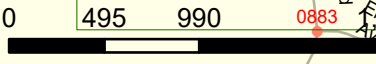
Match to Page 0

Match to Page 6

# 5

Match to Page 0

0 495 990









# ATKINSON

Match to Page 18

Match to Page 7

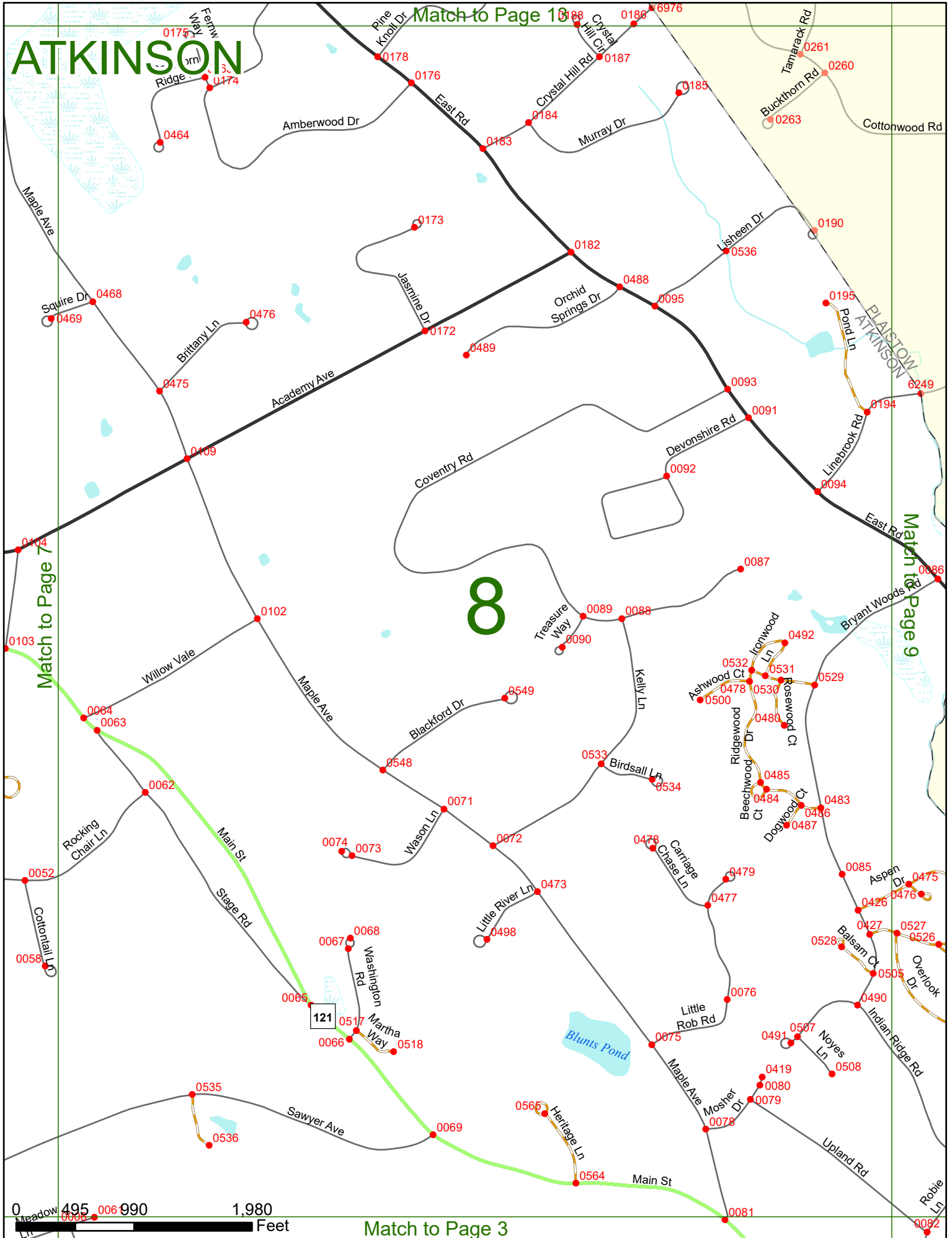
Match to Page 9

# 8

121

0 495 006 990 1,980 Feet

Match to Page 3



# ATKINSON

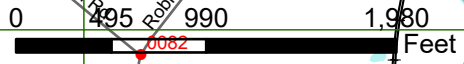
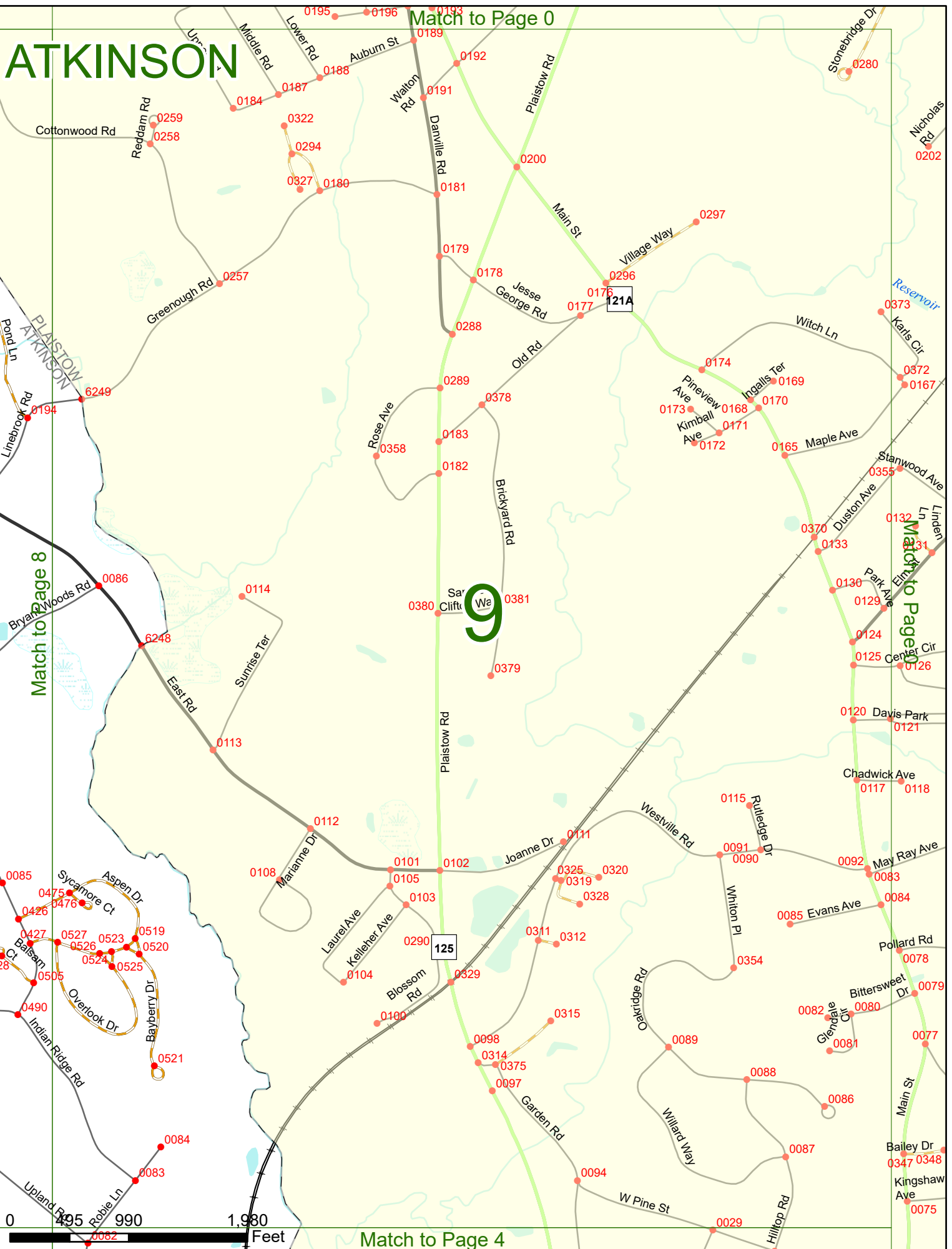
Match to Page 0

Match to Page 8

Match to Page 9

Match to Page 4

## 9





# ATKINSON

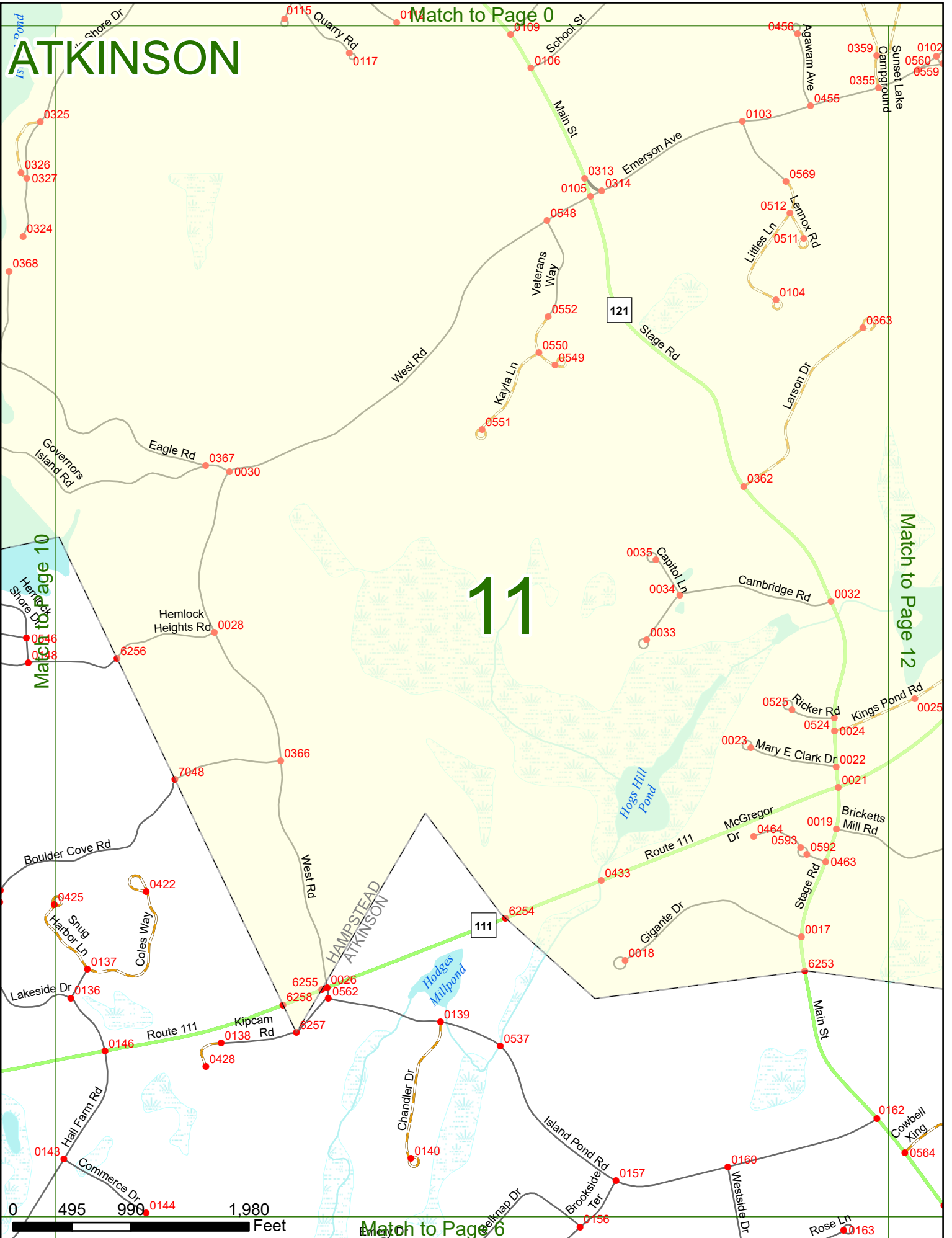
Match to Page 0

Match to Page 10

Match to Page 12

# 11

Match to Page 6



# ATKINSON

Match to Page 6

Match to Page 11

Match to Page 13

# 12

Match to Page 7

