


















Maps and data sets are not guaranteed to be free from errors and omissions. Data is in a constant state of update and correction by various groups and agencies. Information displayed on this map is the best available at the time of publication.

# 2025 Nodal Reference Bookmap

## LEGEND

<b>Divided Highway Limited Access</b>	<b>Turnpike Toll Road</b>	<b>U.S. Route</b>	<b>N.H. Route</b>
			
<b>State Roads (Carries NO Route Number)</b>	<b>Local Roads</b>	<b>Class 6 Roads (Not Maintained)</b>	<b>Private Roads</b>
			
	<b>State Line</b>		<b>Lakes &amp; Ponds</b>
	<b>County Line</b>		<b>State Parks</b>
	<b>Town Line</b>		<b>National &amp; State Forests</b>
	<b>Rivers &amp; Streams</b>		<b>Reference Nodes</b>

NHDOT will accept crash locations based on the State of NH Uniform Police Traffic Accident Report.

Crash occurred on:

**Option 1**     Street Address  
                   123 Main Street

**Option 2**     Route No and/or     Distance from             NESW             Intesecting Road, Bridge,  
                   Street name             Intersecting Street                                     Town/County line  
                   Main Street                     500                     E                     Oak Street

**Option 3**     First Node                     Distance from First Node                     Second Node  
                   515                                     212                                     632

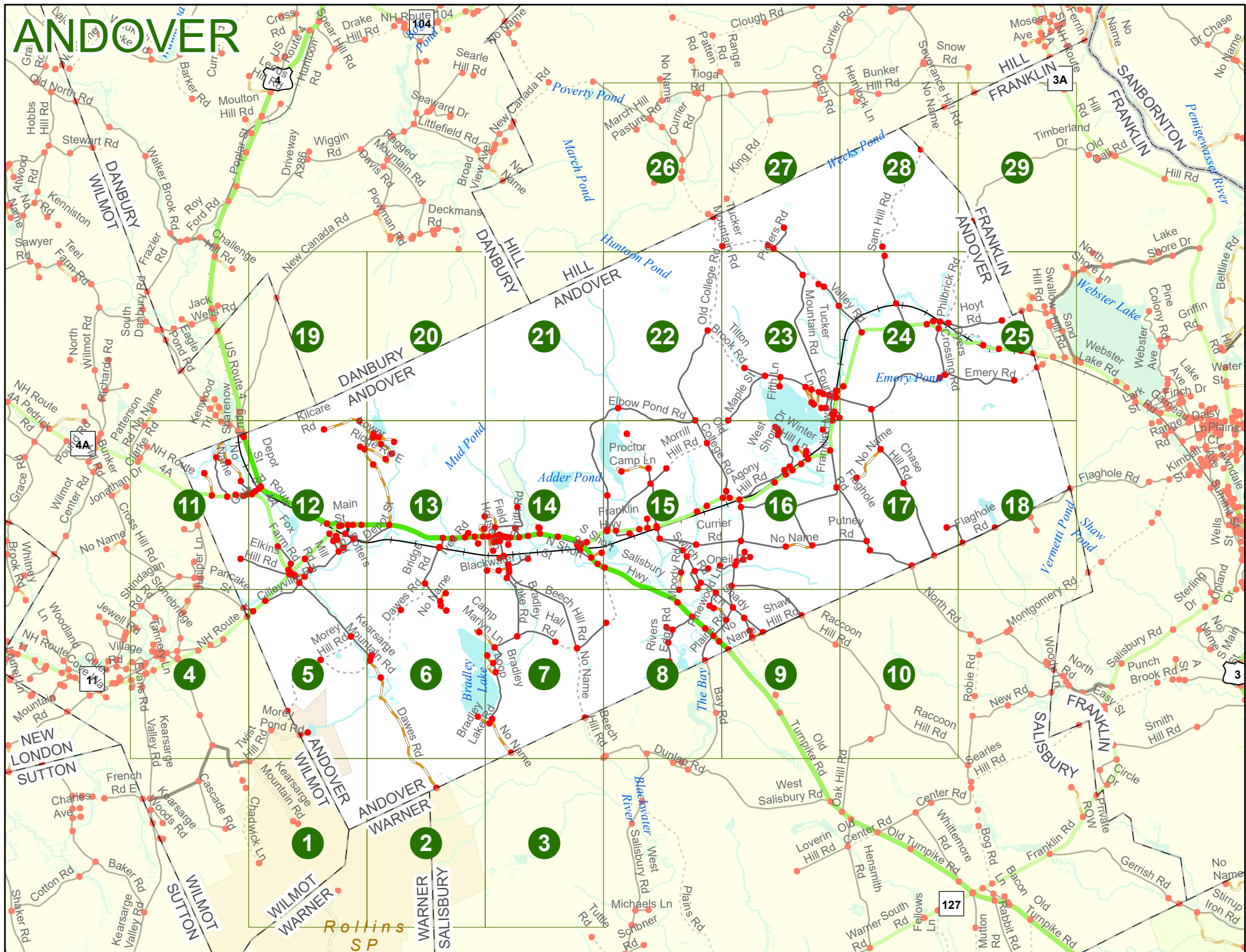
**Option 4**     Route No and/or             Mile Marker on Interstate Only             NESW             Mile (Marker)  
                   Street name  
                   189S                                     700 feet                                     S                     36.8

**Option 3 – Example**

Street Name                     Loudon Road  
First Node                             803  
Distance from First Node             318 Ft  
Second Node                             813



# ANDOVER



Match to Page 5

# ANDOVER

0010

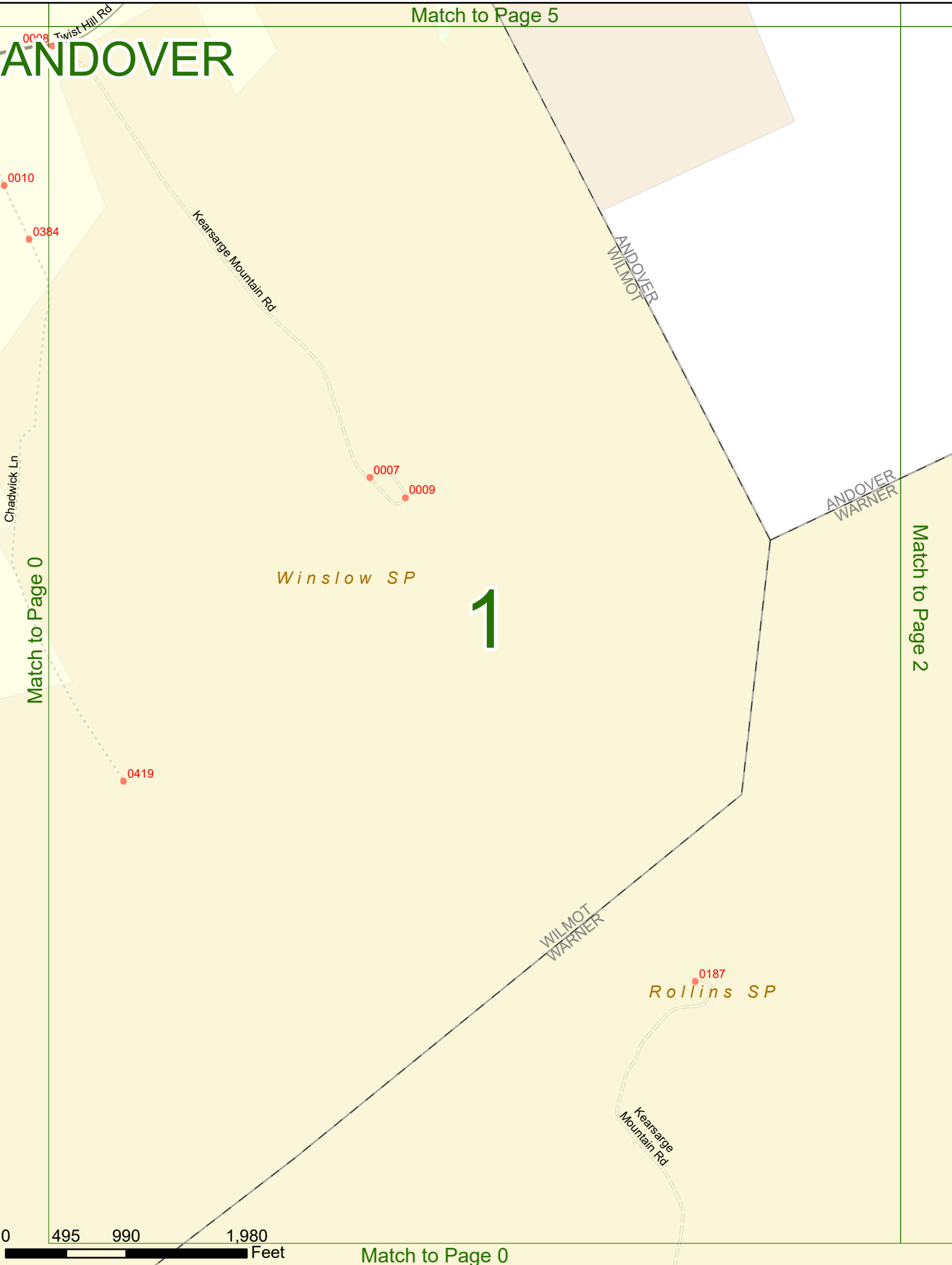
0384

0007

0009

0419

0187



Match to Page 0

Match to Page 2

0 495 990 1,980 Feet

Match to Page 0

Match to Page 6

# ANDOVER

Dawes Rd

6707

ANDOVER  
WARNER

Match to Page 1

# 2

Match to Page 3

*Rollins SP*

WARNER  
SALISBURY

0 495 990 1,980 Feet

Match to Page 0

# ANDOVER

ANDOVER  
MASS.

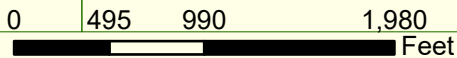
Match to Page 2

Match to Page 0

# 3

*Wilder Pond*

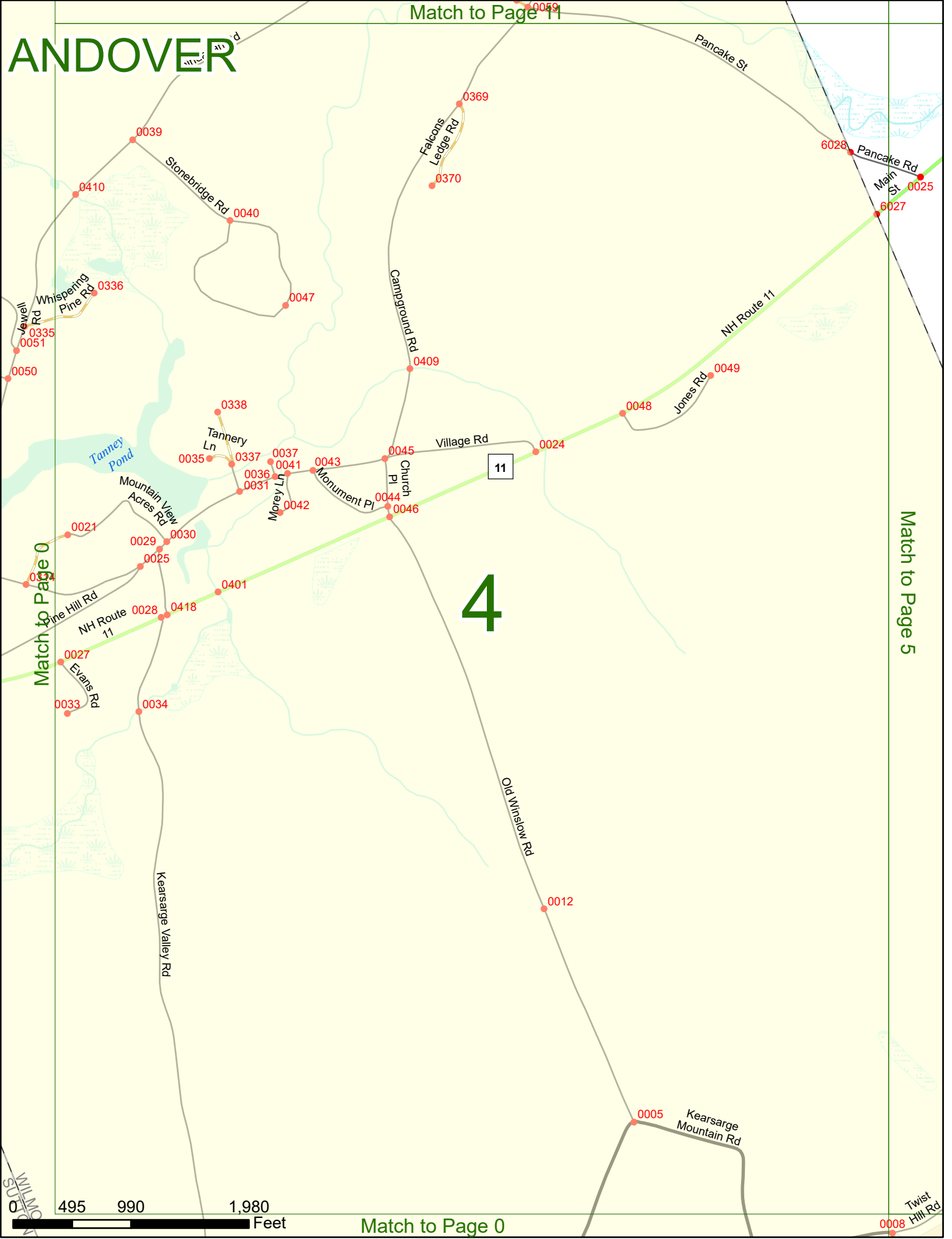
*Rollins SP*



Match to Page 0

# ANDOVER

Match to Page 11




# 4

Match to Page 0

Match to Page 5

Match to Page 0

Match to Page 11



Twist Hill Rd

Kearsarge Mountain Rd

Kearsarge Valley Rd

Old Wilsow Rd

Village Rd

Campground Rd

Mountain View Acres Rd

NH Route 11

NH Route 11

Jones Rd

Church Pl

Monument Pl

Tannery Ln

Morey Ln

Stone Hill Rd

Evans Rd

Whispering Pine Rd

Stonebridge Rd

Falcons Ledge Rd

Pancake St

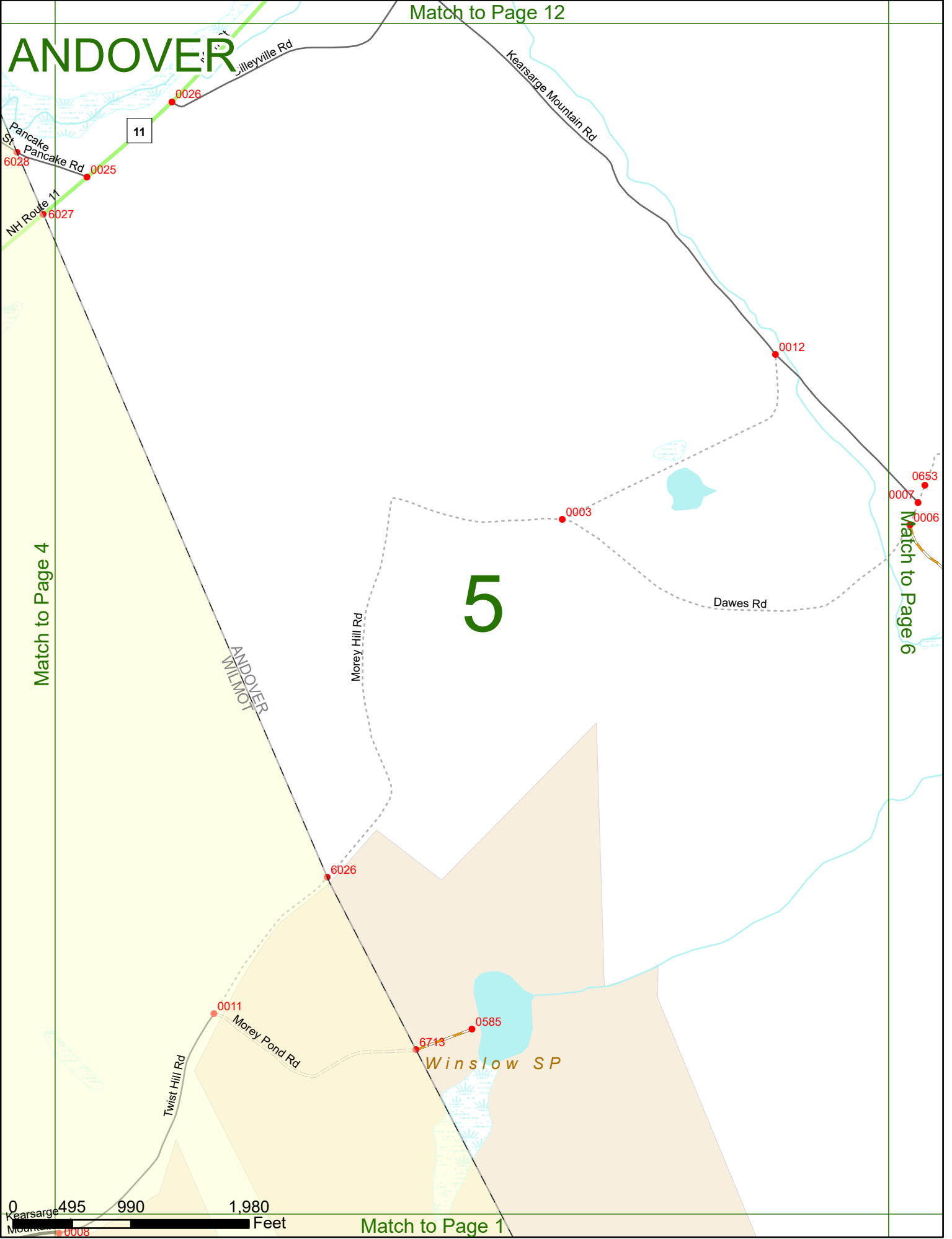
Pancake Rd

Main St

WILMOUTH S.D.

Match to Page 12

# ANDOVER



Match to Page 4

Match to Page 6

# 5



Match to Page 1



Match to Page 13

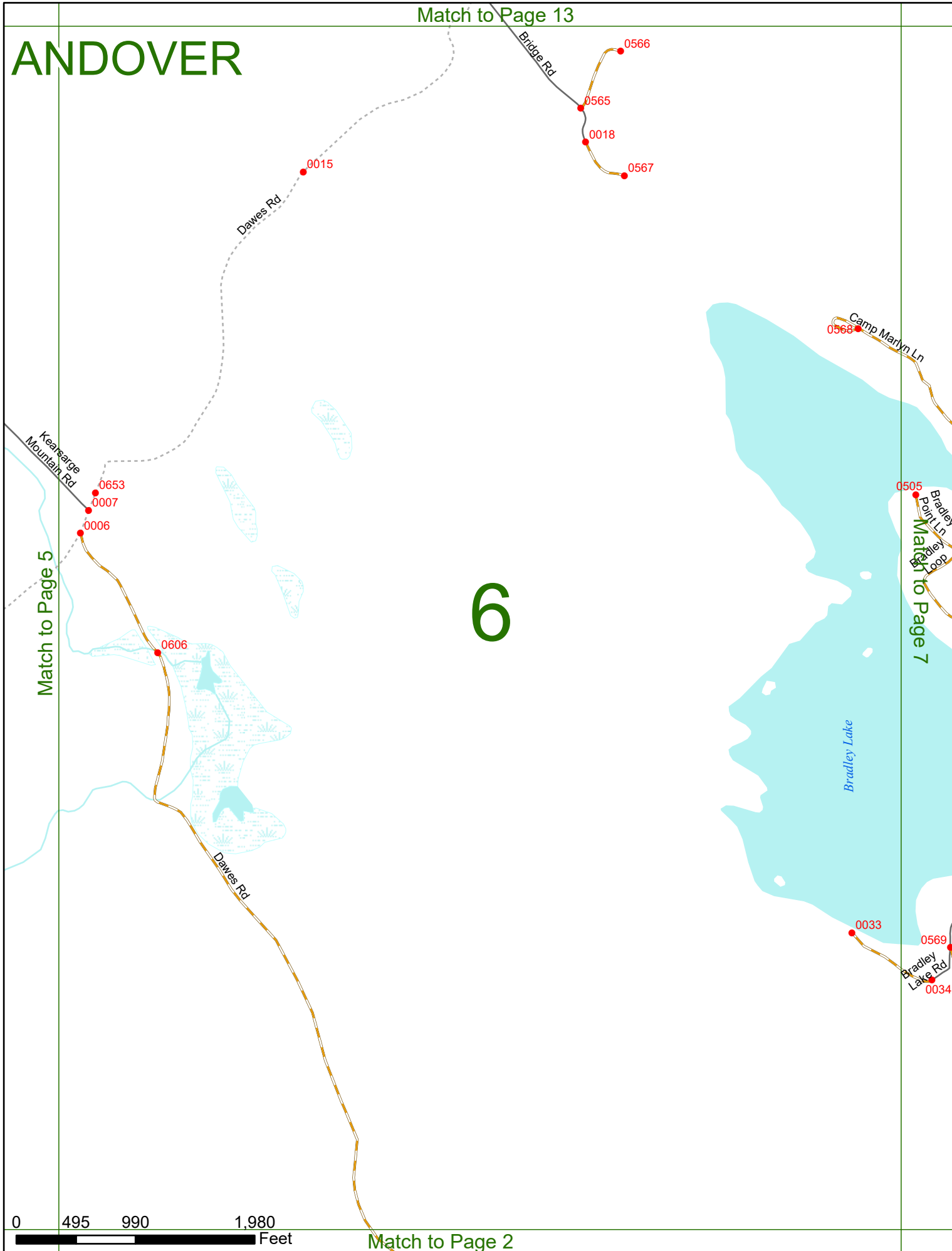
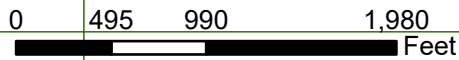
# ANDOVER

# 6

Match to Page 5

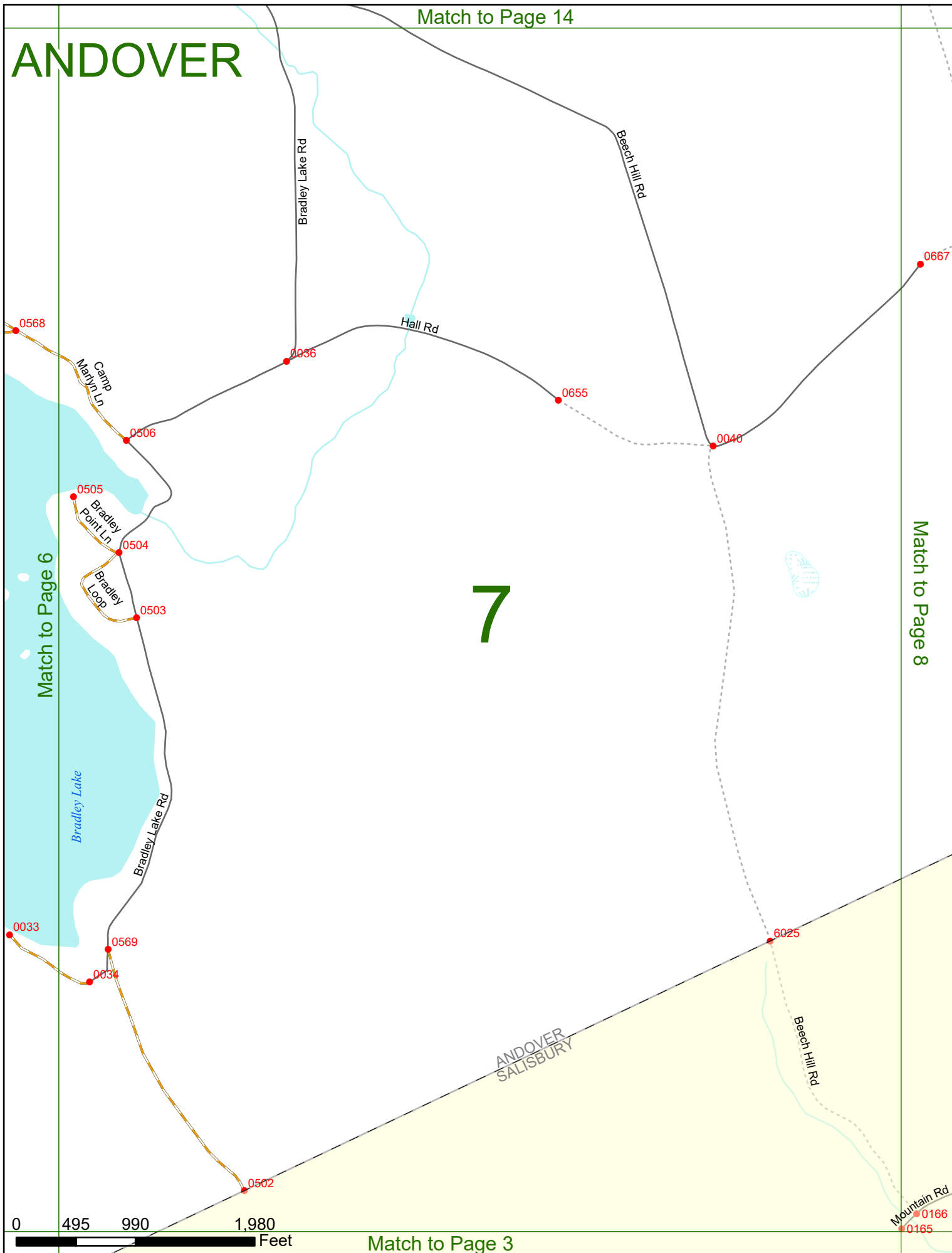
Match to Page 7

Match to Page 2



Match to Page 14

# ANDOVER



Match to Page 6

Match to Page 8

# 7

0 495 990 1,980 Feet

Match to Page 3

0166  
0165

# ANDOVER

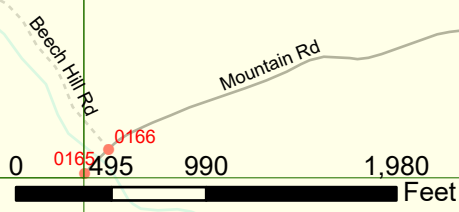
Match to Page 15

Match to Page 7

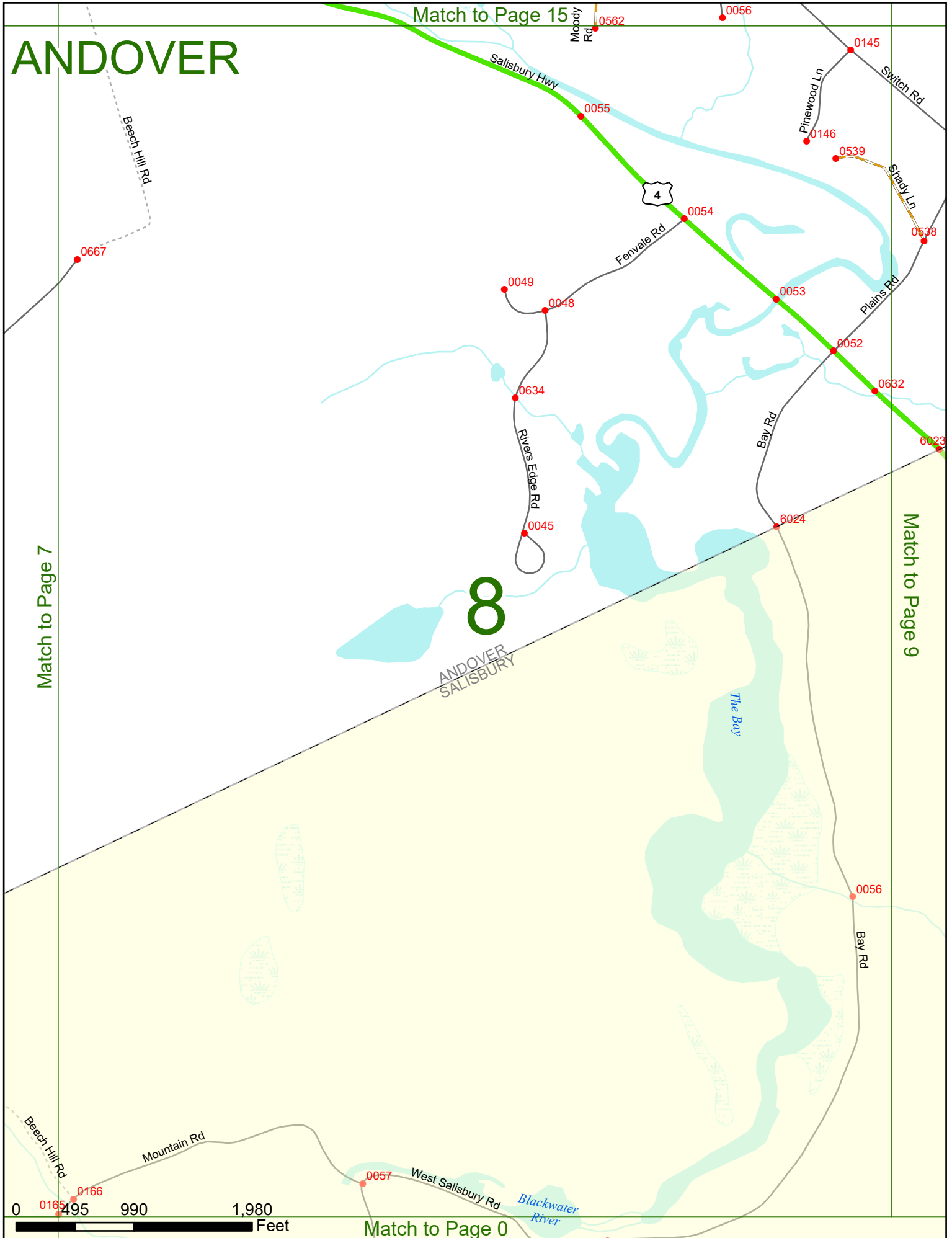
Match to Page 9

## 8

ANDOVER  
SALISBURY



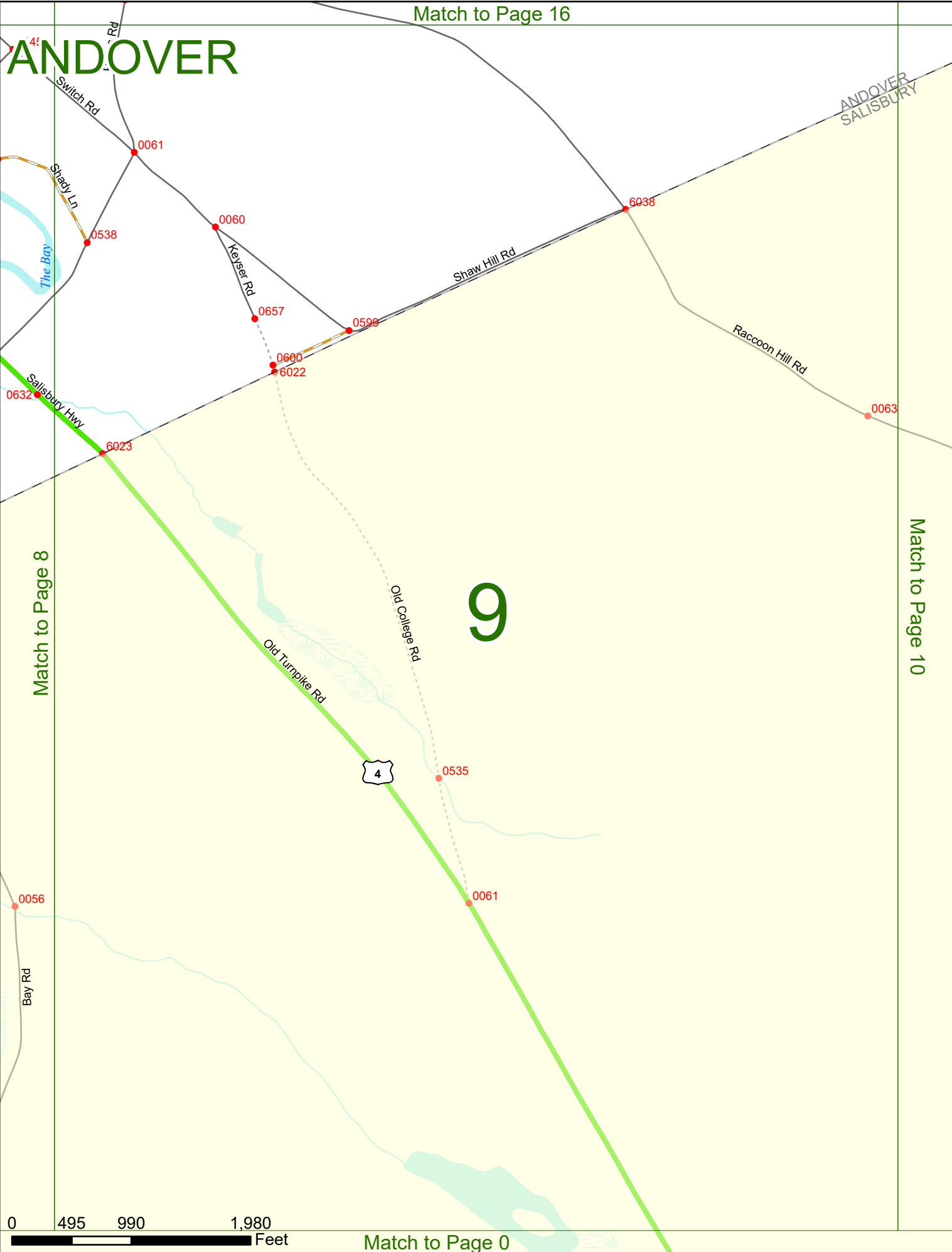
Match to Page 0



Match to Page 16

# ANDOVER

ANDOVER  
SALISBURY



Match to Page 8

Match to Page 10

# 9

4

0 495 990 1,980 Feet

Match to Page 0

# ANDOVER

SP  
SAL  
5/12/12

North Rd

Match to Page 9

Match to Page 0

# 10

0063

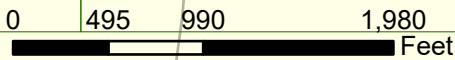
Raccoon Hill Rd

0064

0043

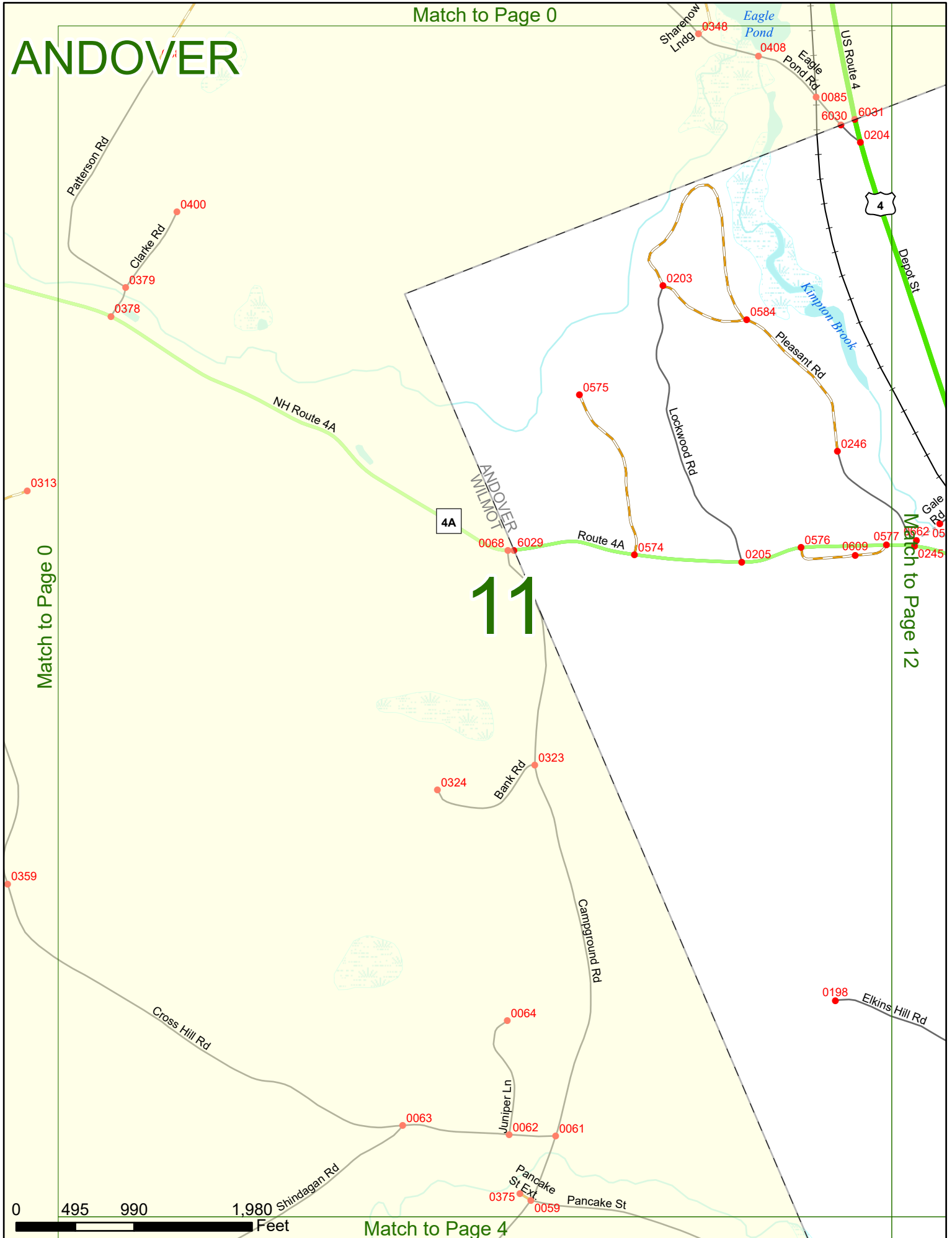
Oak Hill Rd

Raccoon Hill Rd



Match to Page 0


# ANDOVER



Match to Page 0

Match to Page 12

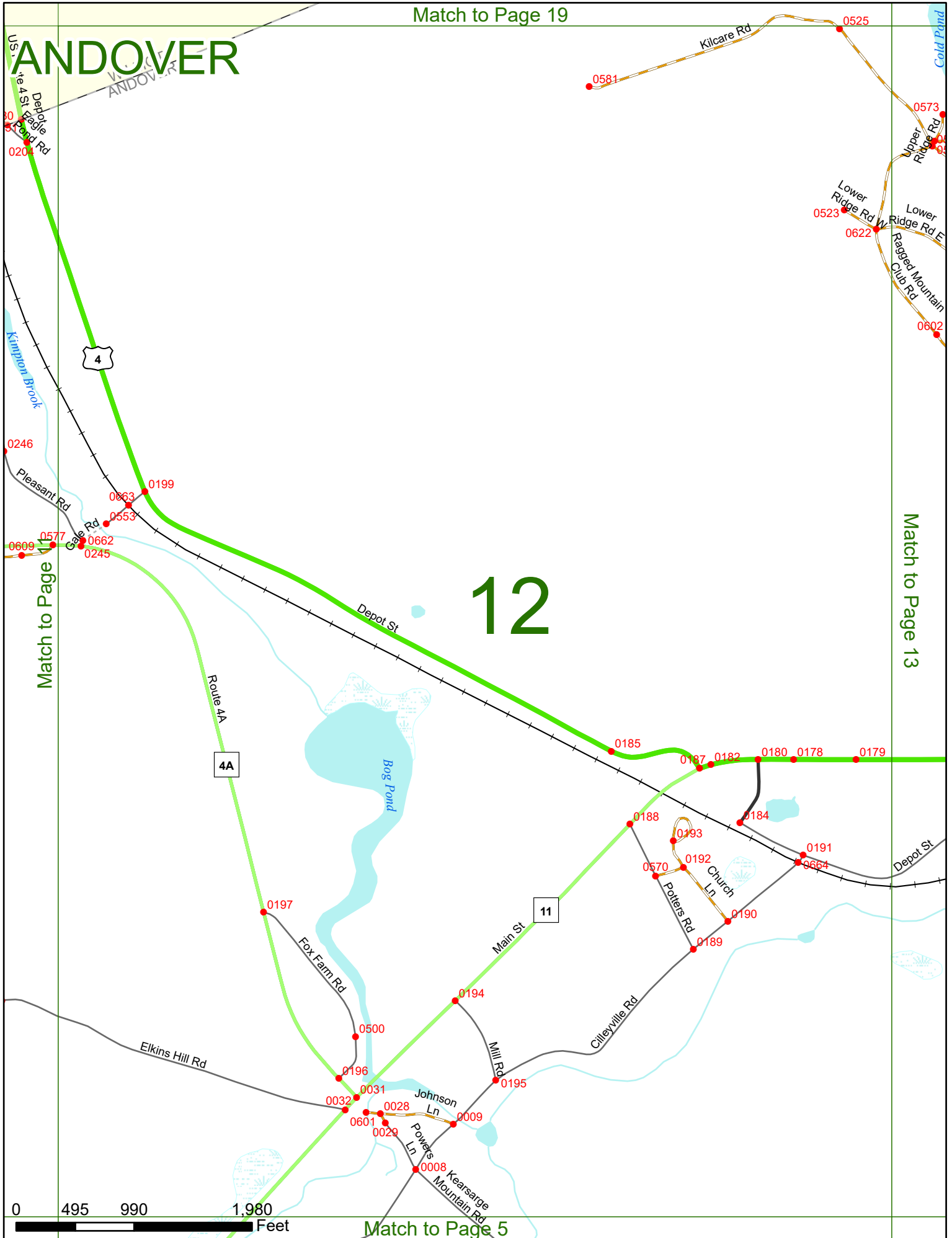
# 11



Match to Page 4

Match to Page 19

# ANDOVER



# 12

Match to Page 11

Match to Page 13



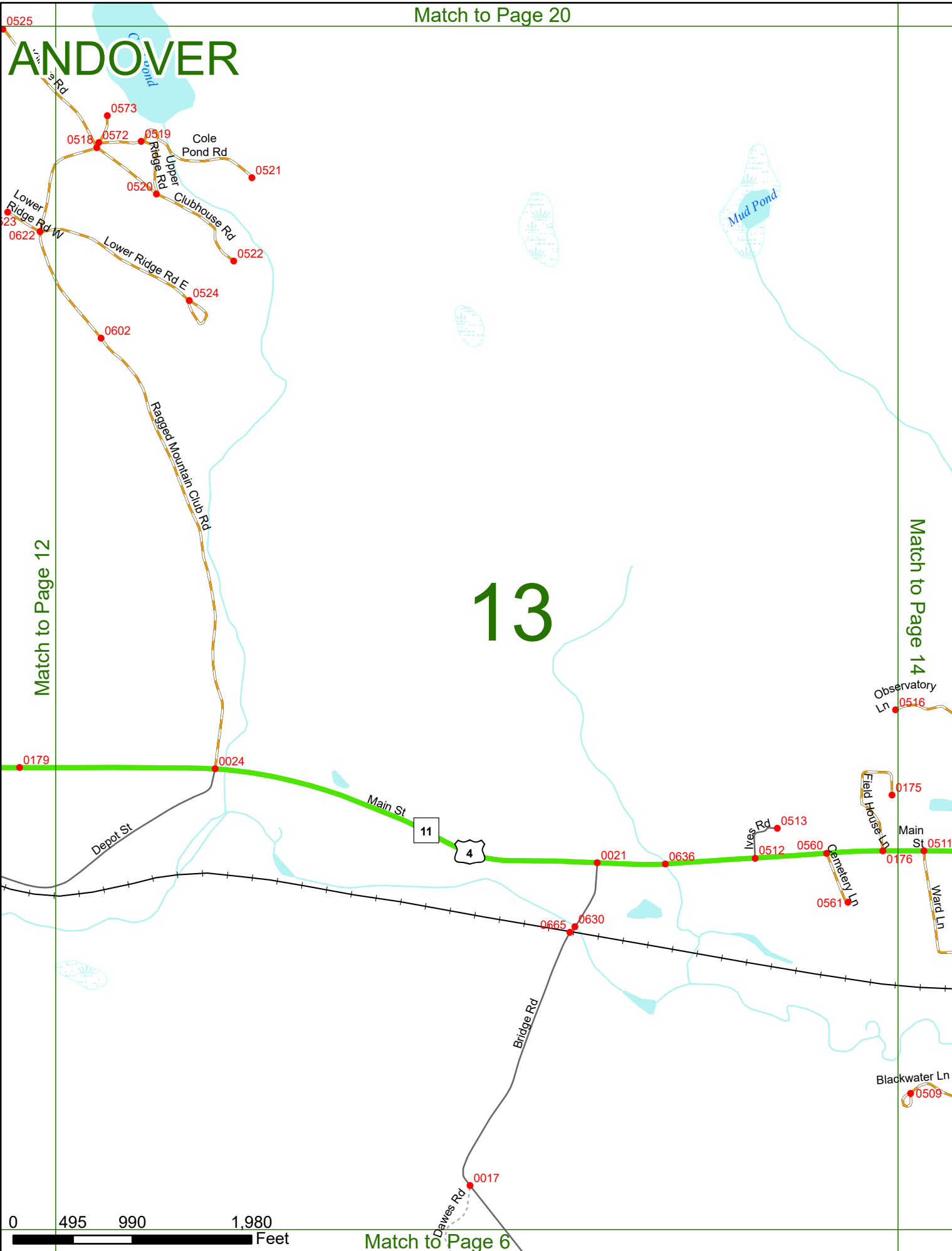
Match to Page 5

# ANDOVER

# 13

Match to Page 12

Match to Page 14





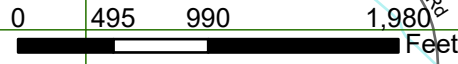
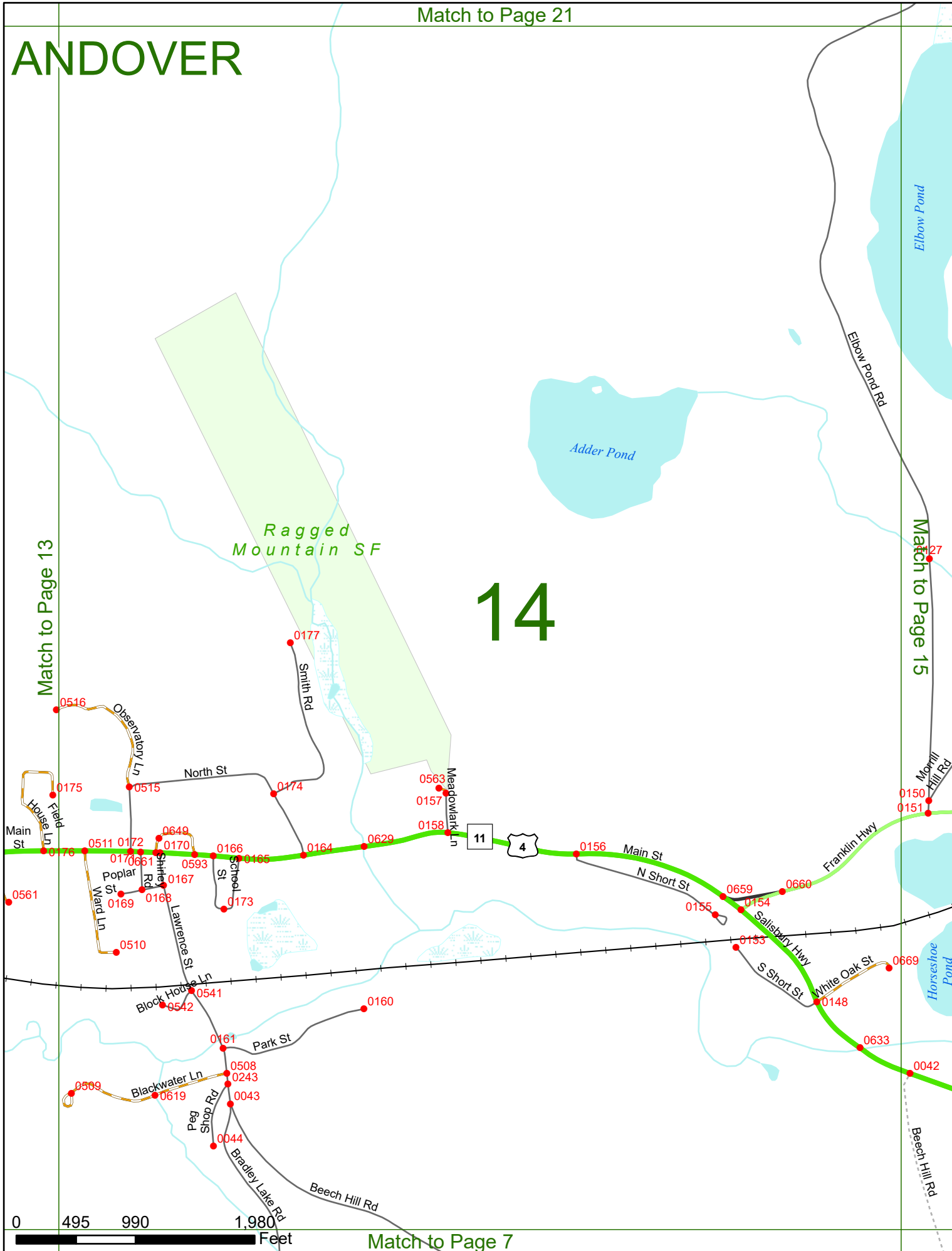
# ANDOVER

# 14

Ragged Mountain SF

Match to Page 13

Match to Page 15



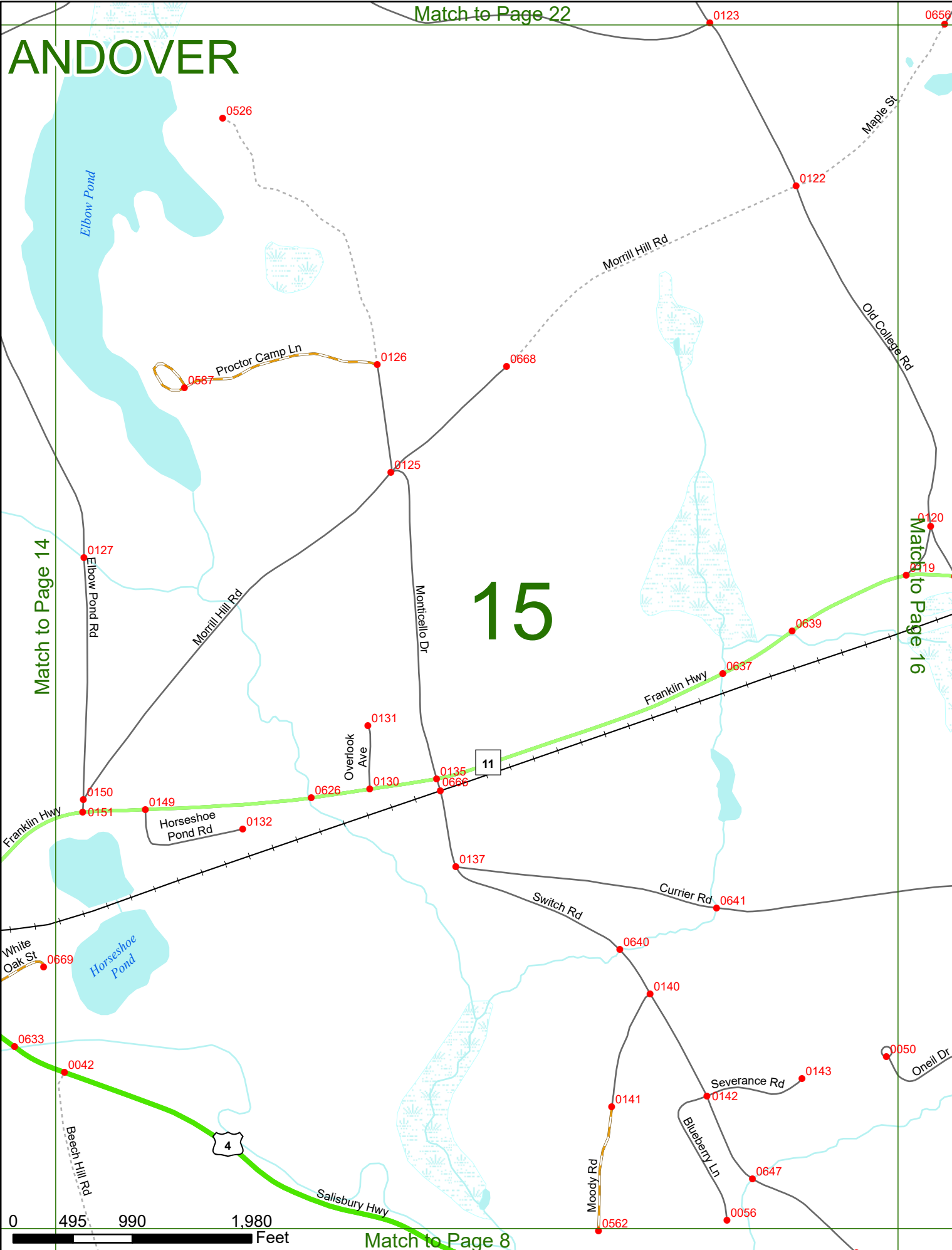
Match to Page 22

# ANDOVER

# 15

Match to Page 14

Match to Page 16



Match to Page 8

# ANDOVER

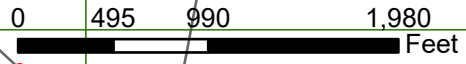
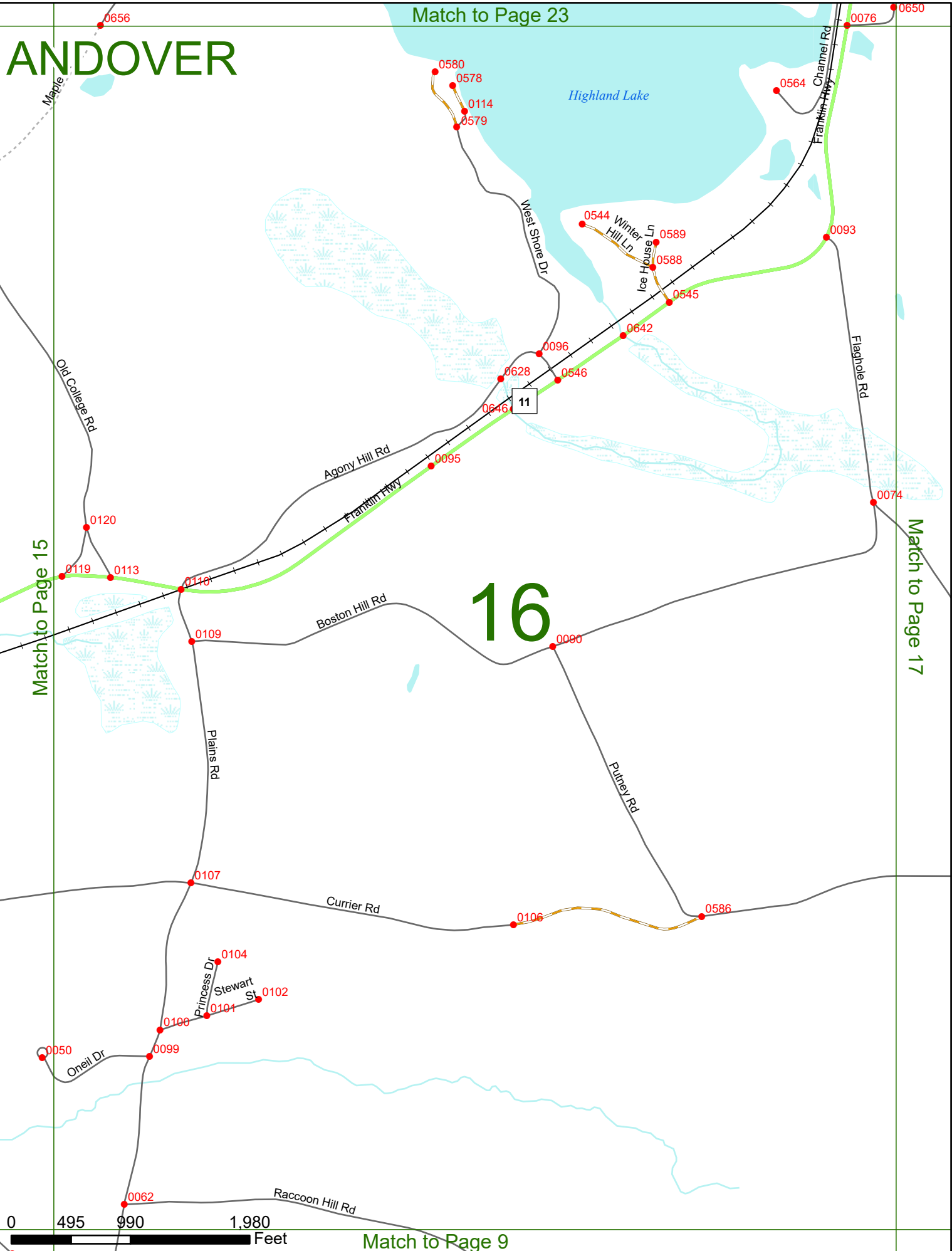
Match to Page 23

# 16

Match to Page 15

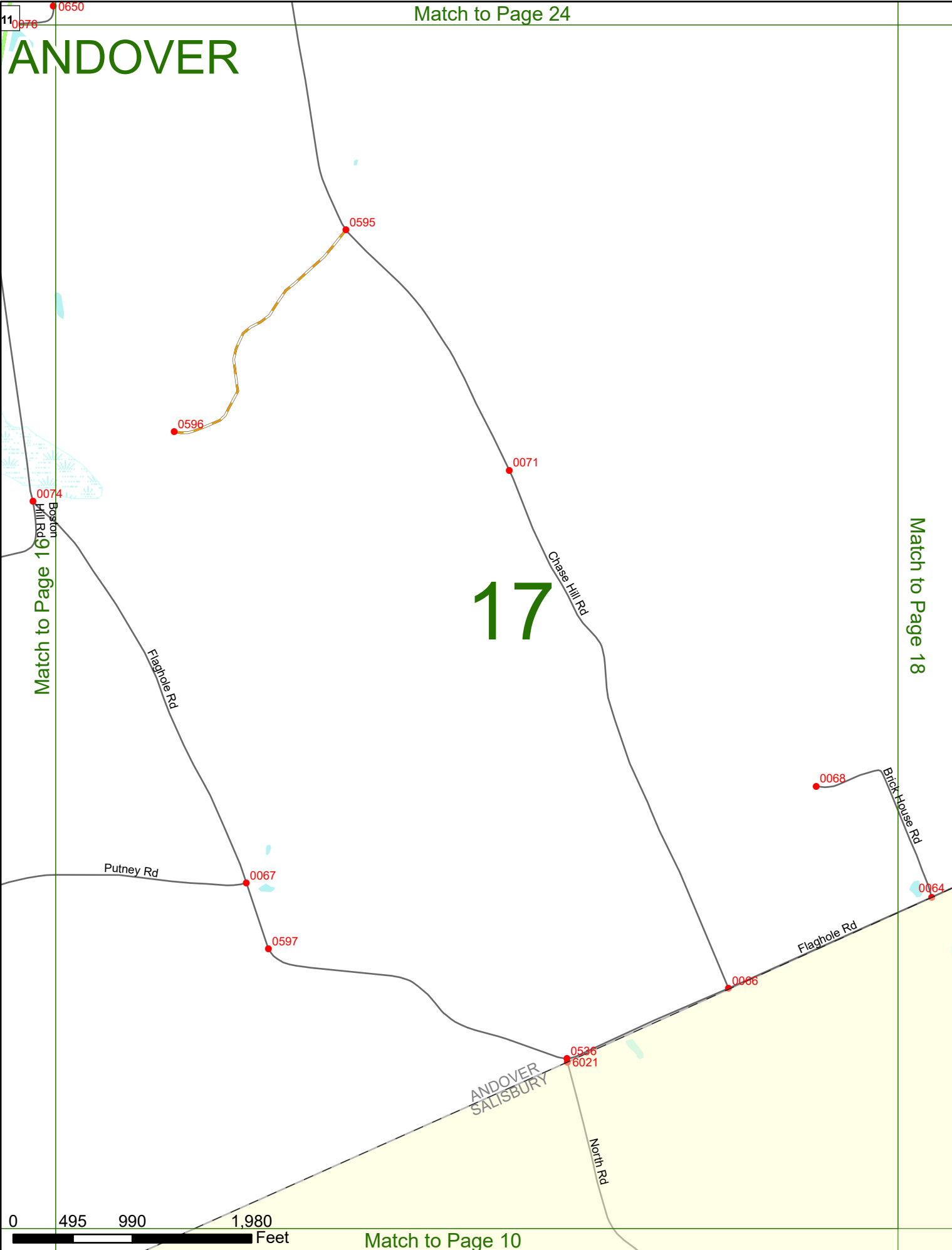
Match to Page 17

Match to Page 9



# ANDOVER

# 17


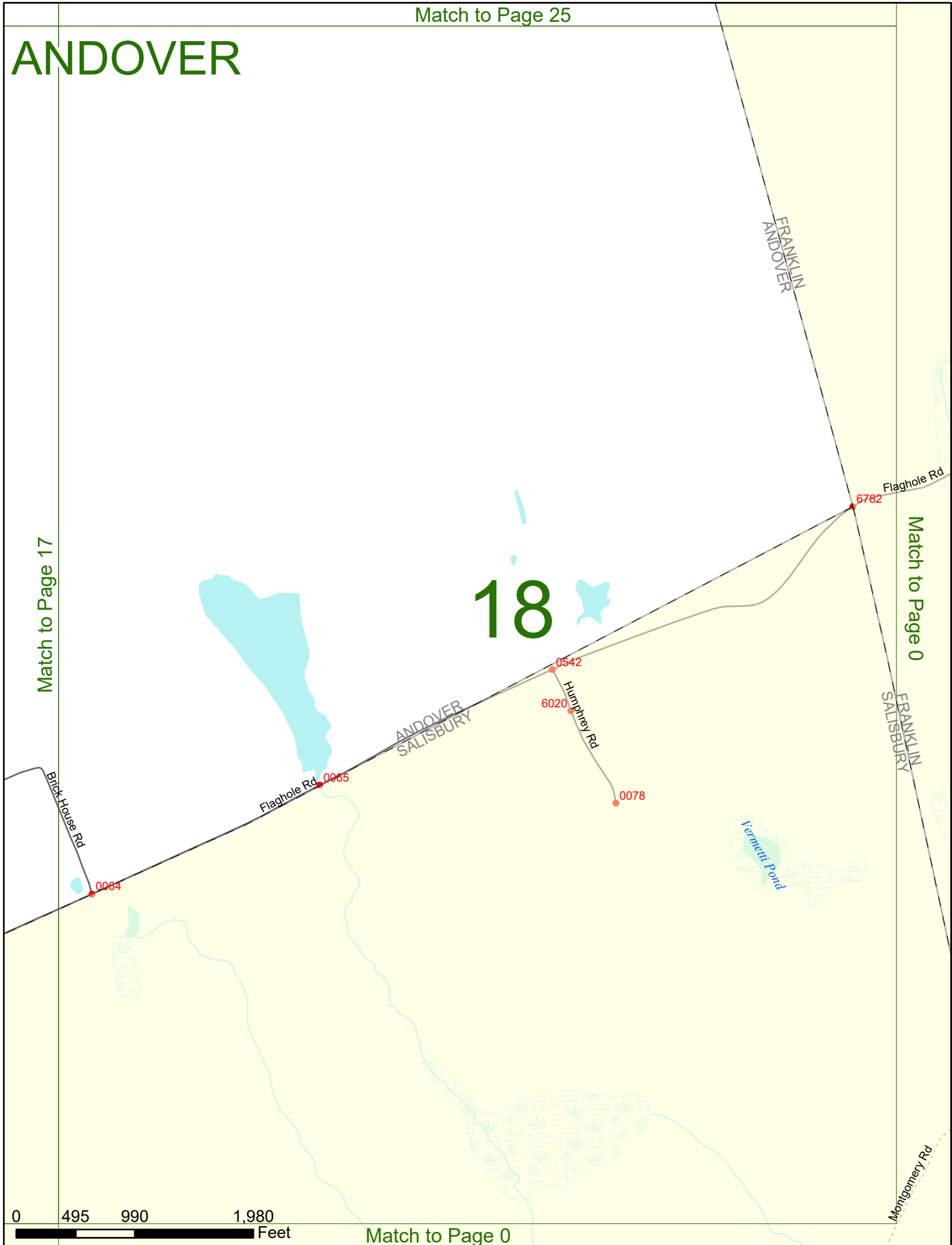


# ANDOVER

# 18

Match to Page 17

Match to Page 0



Match to Page 0

Match to Page 0

# ANDOVER

New Canada Rd

6078

DANBURY  
WILMOT

# 19


Match to Page 0

New Canada Rd

Match to Page 20

DANBURY  
ANDOVER

WILMOT  
ANDOVER



Match to Page 12

Kilcare Rd 0525

Colt Pond

Match to Page 0

•0005

# ANDOVER

# 20

Match to Page 19

Match to Page 21

DANBURY  
ANDOVER



Match to Page 13

Match to Page 0

# ANDOVER

HILL  
DANBURY

HILL  
ANDOVER

DANBURY  
ANDOVER

Match to Page 20

Match to Page 22

# 21



0 495 990 1,980 Feet

Match to Page 14

Elbow Pond Rd



# ANDOVER

HILL  
ANDOVER

Huntoon Pond



# 22

Match to Page 21

Match to Page 23

Old College Rd

Tilton Brook Rd

Old College Rd

Elbow Pond Rd

Maple St

0 495 990 1,980 Feet

Elbow Pond

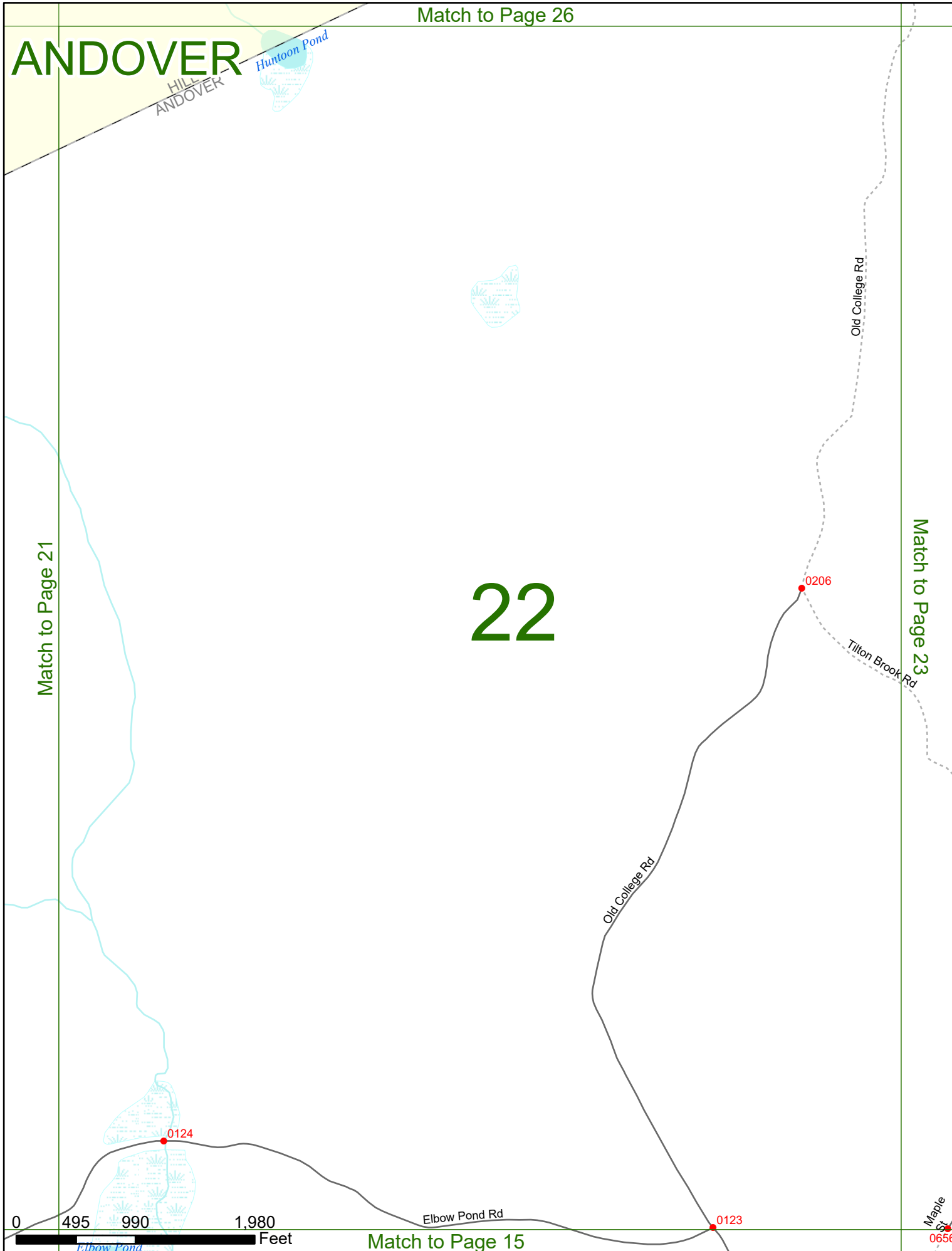
Match to Page 15

0656

0206

0124

0123



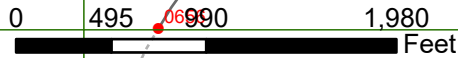
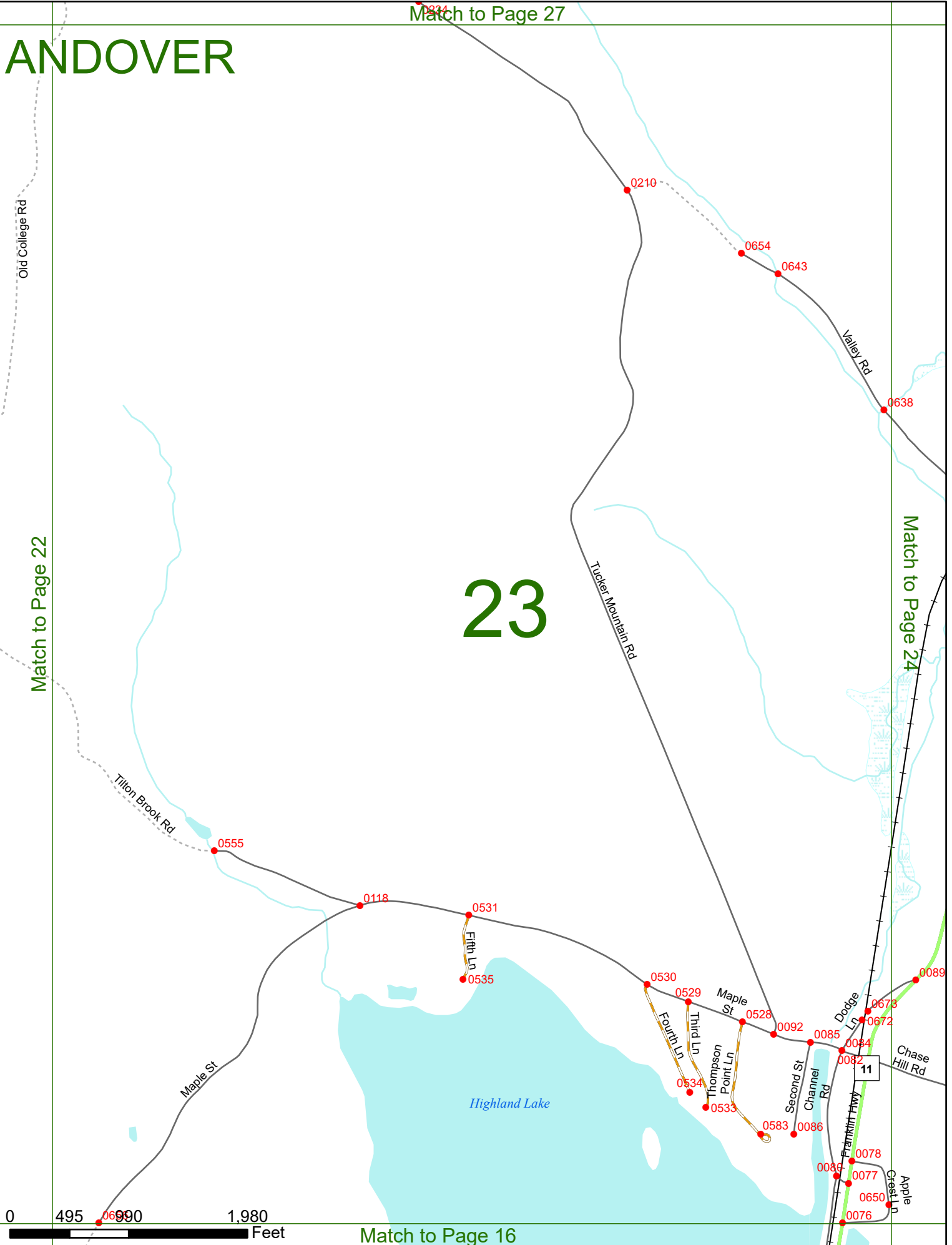
Match to Page 27

# ANDOVER

Match to Page 22

Match to Page 24

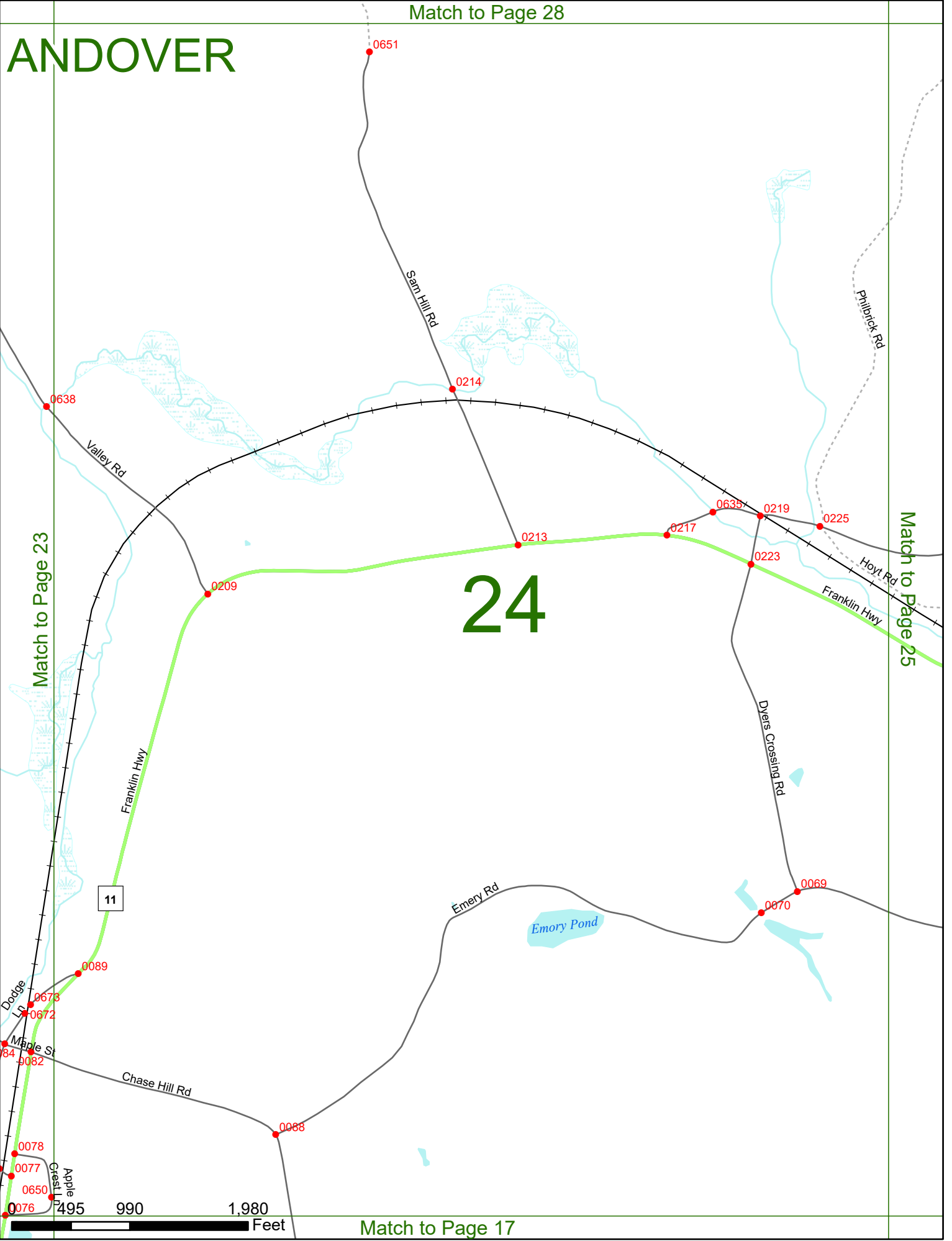
# 23



Match to Page 16

Match to Page 28

# ANDOVER



Match to Page 23

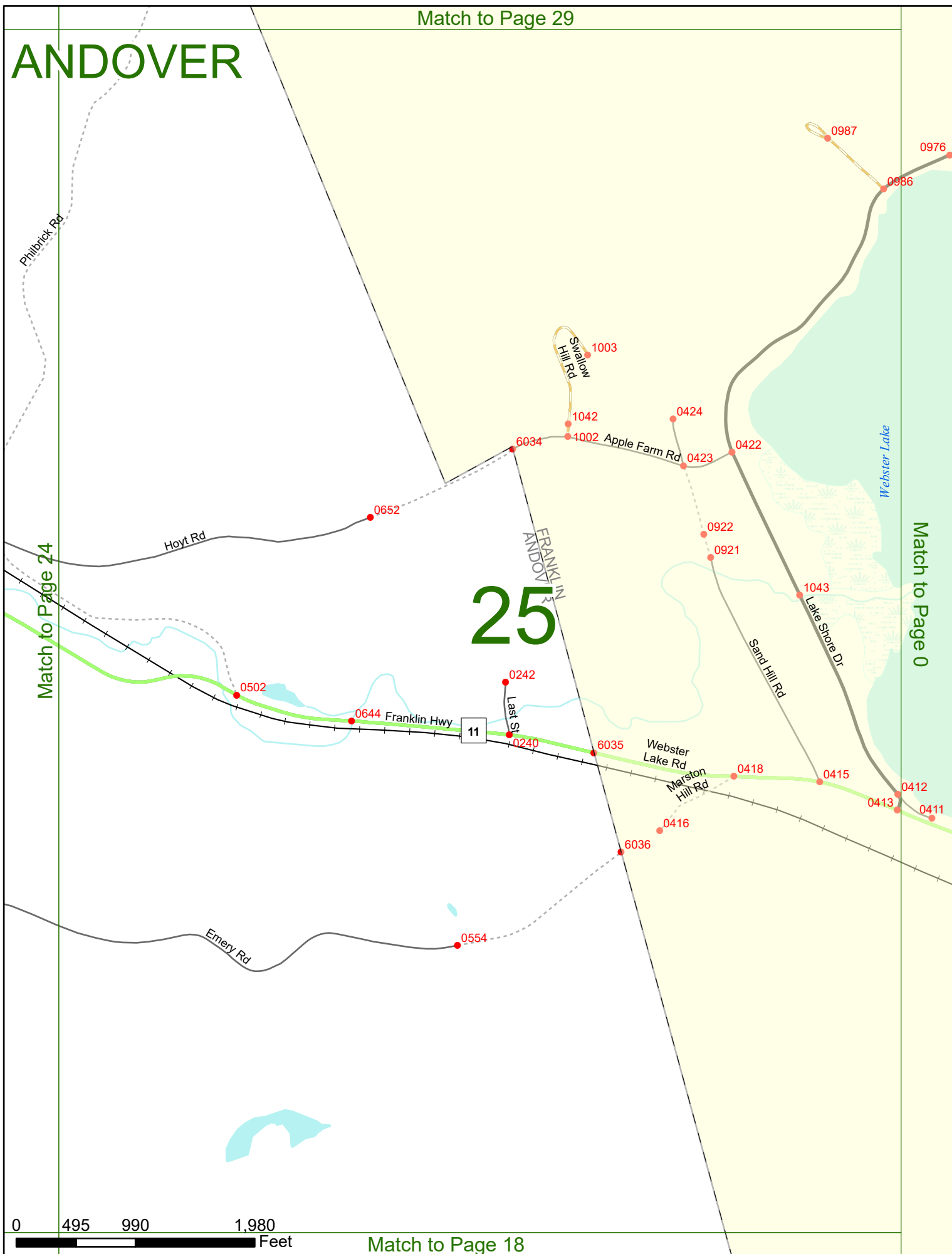
Match to Page 25

# 24

Match to Page 17

495 990 1,980 Feet

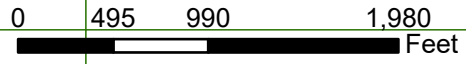
# ANDOVER



Match to Page 24

Match to Page 0

# 25



Philbrick Rd

Hoyt Rd

FRANKLIN  
ANDOVER

Franklin Hwy

11

Emery Rd

Swallow  
Hill Rd

Webster  
Lake Rd

Marston  
Hill Rd

Sand Hill Rd

Lake Shore Dr

Webster Lake



0987

0976

0986

1003

1042

0424

6034

1002

0423

0422

0652

0922

0921

1043

0502

0242

0644

0240

6035

0418

0415

0412

0411

0413

0416

6036

0554


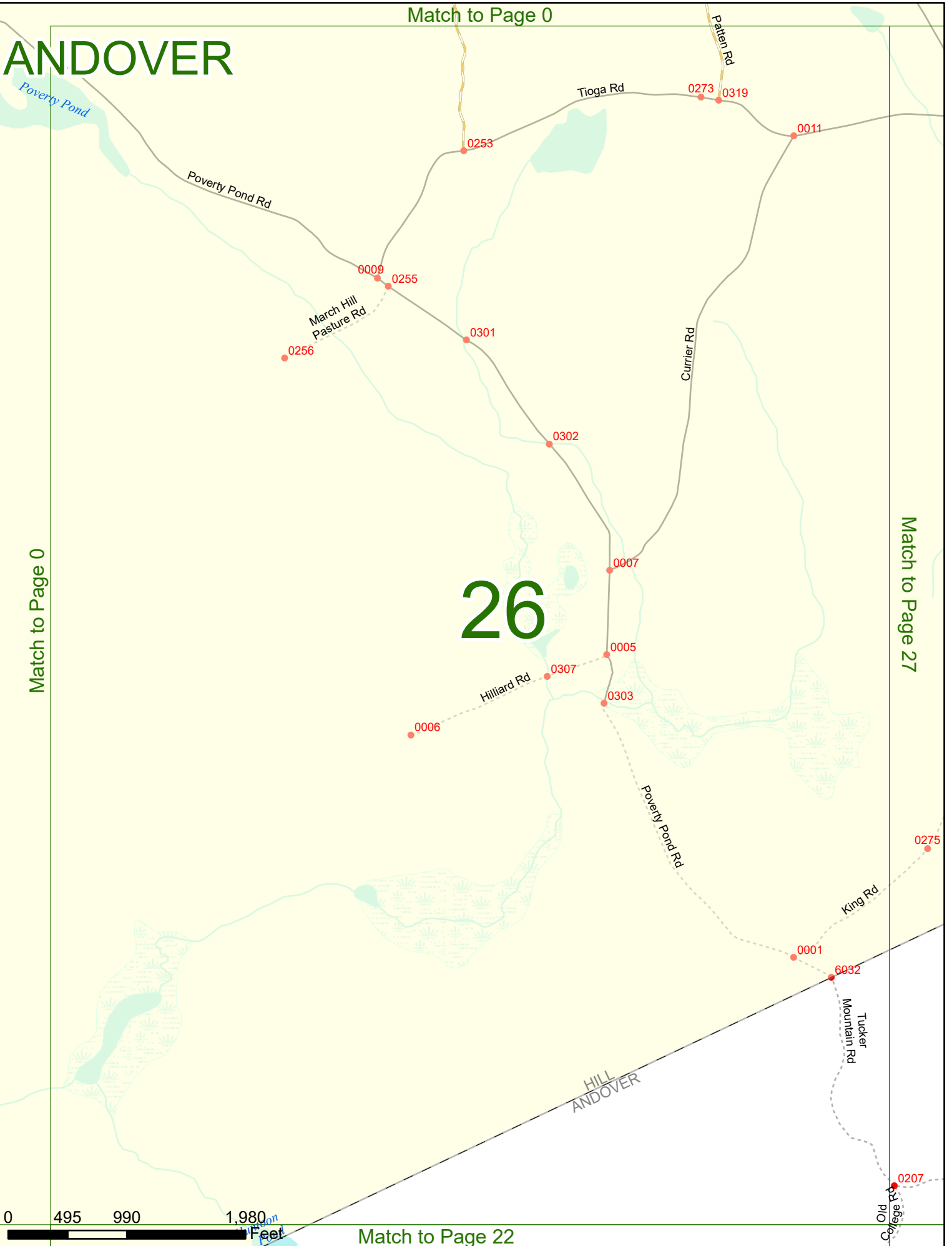
# ANDOVER

Match to Page 0

Match to Page 0

Match to Page 27

# 26



Match to Page 22

Match to Page 0

# ANDOVER

Rand Rd

Bunker Hill Rd

Currier Rd

0257

Coach Rd

0258

0014

0015

0016

King Rd

# 27

Match to Page 28

Match to Page 26

HILL ANDOVER

0275



0235

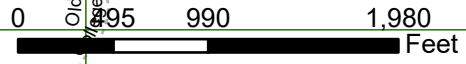
Pieters Rd

Tucker Mountain Rd

0207

0671

0234



Match to Page 23

Match to Page 0

# ANDOVER

0259

Hemlock Ln

0260

Bunker Hill Rd 0019

Severance Hill Rd

6045

HILL FRANKLIN

HILL ANDOVER

Weeks Pond

6039

FRANKLIN ANDOVER

# 28

Match to Page 29

Match to Page 27

Sam Hill Rd

0236

0 495 990 1,980 Feet

Match to Page 24

# ANDOVER

Match to Page 0

Ben  
Br  
HILL  
FRANKLIN

0270

1060

0958

Bennett Brook Rd

0441

3A

Hill Rd

Match to Page 28

# 29

Timberland Dr

Match to Page 0

FRANKLIN  
ANDOVER

6033

Philbrick Rd

0 495 990 1,980 Feet

Match to Page 25