



Maps and data sets are not guaranteed to be free from errors and omissions. Data is in a constant state of update and correction by various groups and agencies. Information displayed on this map is the best available at the time of publication.

# 2025 Nodal Reference Bookmap

## LEGEND



NHDOT will accept crash locations based on the State of NH Uniform Police Traffic Accident Report.

Crash occurred on:

**Option 1**     Street Address  
                   123 Main Street

**Option 2**     Route No and/or     Distance from             NESW             Intesecting Road, Bridge,  
                   Street name             Intersecting Street                                     Town/County line  
                   Main Street                     500                     E                     Oak Street

**Option 3**     First Node                     Distance from First Node                     Second Node  
                   515                                     212                                     632

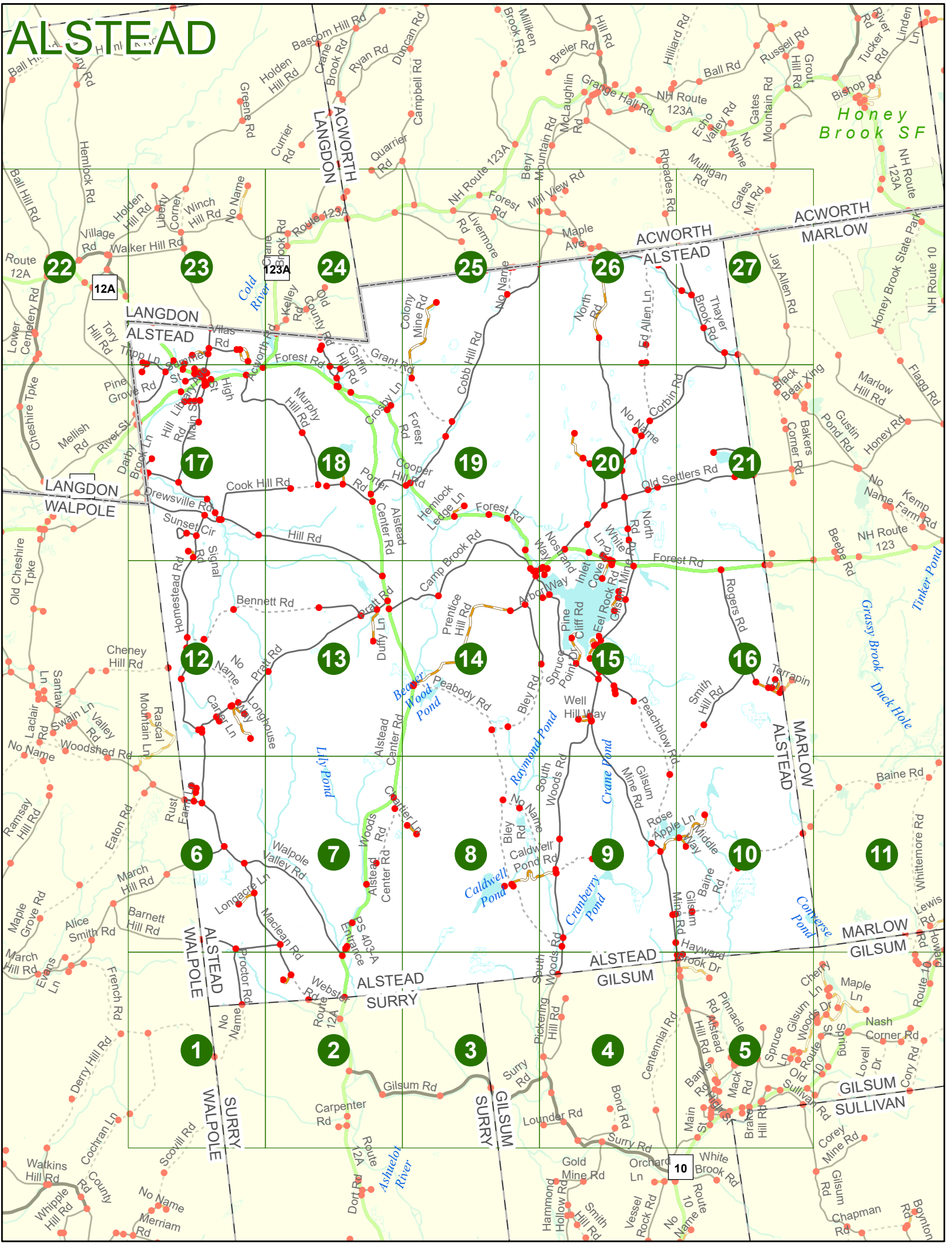
**Option 4**     Route No and/or             Mile Marker on Interstate Only             NESW             Mile (Marker)  
                   Street name  
                   189S                                     700 feet                                     S                     36.8

**Option 3 – Example**

Street Name                     Loudon Road  
First Node                             803  
Distance from First Node             318 Ft  
Second Node                             813



# ALSTEAD



Match to Page 6

# ALSTEAD

ALSTEAD  
WALPOLE

Proctor Rd

ALSTEAD  
SURRY 6027

Derry Hill Rd

# 1

SURRY  
WALPOLE

Match to Page 2

French Rd  
0053


0054

6385

Codran Ln

0394

Scovill Rd



Match to Page 0

# ALSTEAD

Match to Page 7

Match to Page 1

Match to Page 3

# 2

ALSTEAD  
SURRY



6026

6025

Webster Rd

0031

0029

Route 12A

12A

Gilem Rd


0032

Ashuelot  
River

Carpenter Rd

0054

0055



Match to Page 0

Match to Page 8

# ALSTEAD

Match to Page 2

# 3

Match to Page 4

South Woods Rd

0048

0046

Louder Rd  
0040

ALSTEAD  
GILSUM

ALSTEAD  
SURRY

GILSUM  
SURRY

0033 Gilsom Rd  
Ashuelot  
River

6347

Surry Rd

0 495 990 1,980 Feet

Match to Page 0

# ALSTEAD

ALSTEAD  
GILSUM

Victory Ln  
0320  
Gilsun  
Mind Rd  
6023  
Hayward  
Brook Dr  
0170  
Alstead Hill Rd  
0122

South Woods Rd

Pickering Hill Rd

Sun Rd

Louder Rd

Bond Rd

Hammond  
Fallow Rd

Centennial Rd

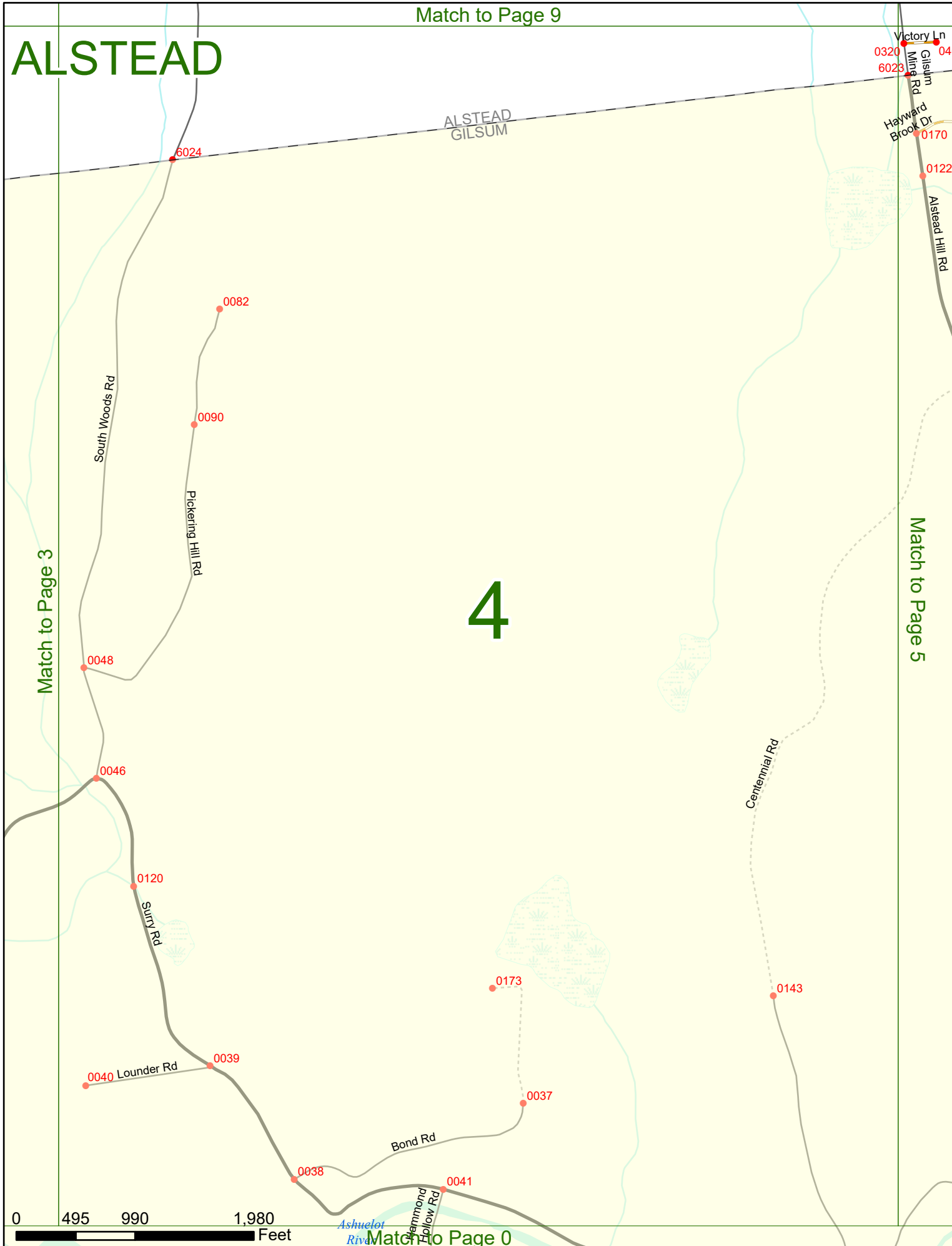
Match to Page 5

# 4

Match to Page 3

0 495 990 1,980 Feet

Ashuelot River  
Match to Page 0



Match to Page 10


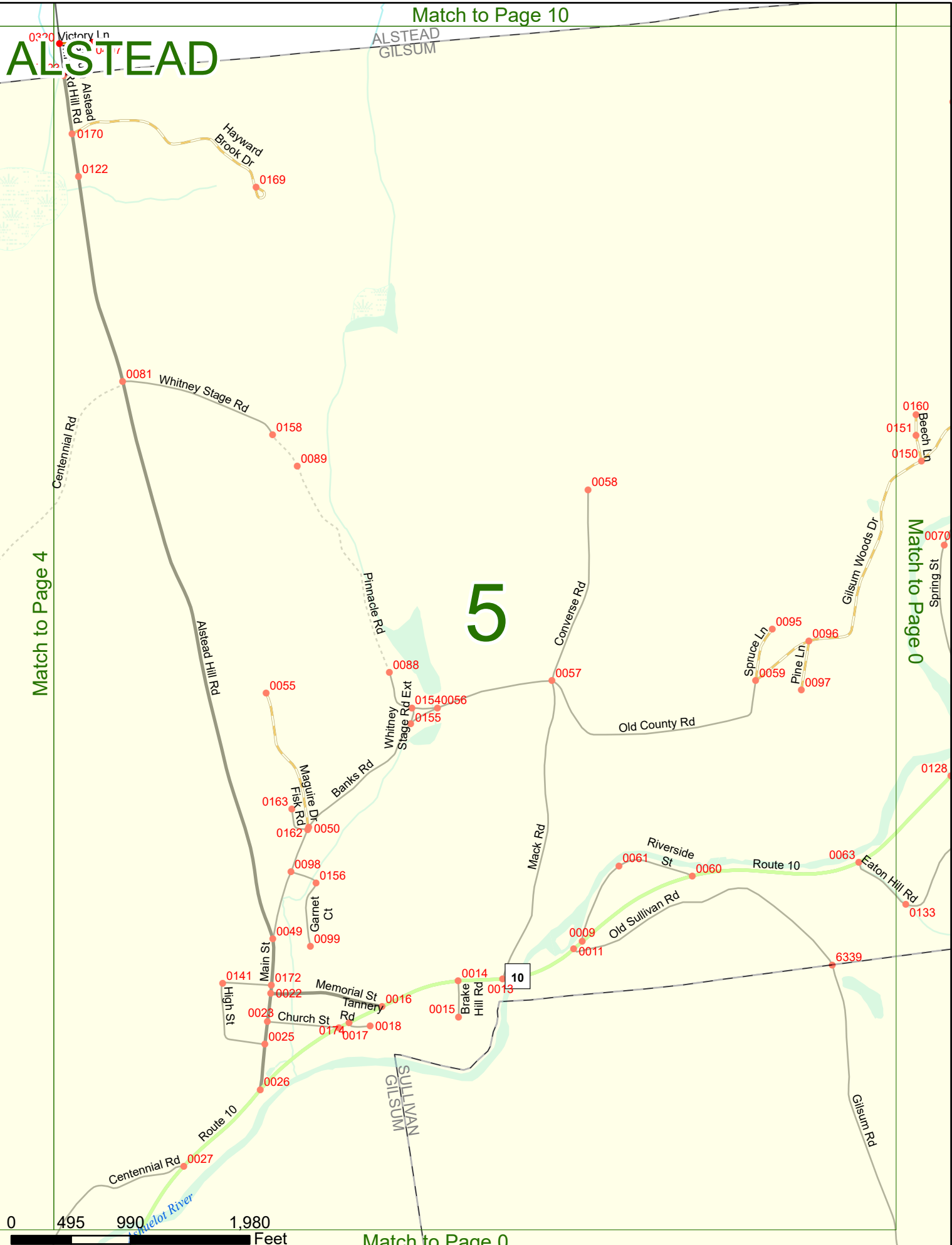
# ALSTEAD

ALSTEAD  
GILSUM

# 5

Match to Page 4

Match to Page 0



Match to Page 0



Match to Page 12

# ALSTEAD

# 6

ALSTEAD  
WALPOLE

Match to Page 0

Match to Page 7

Scal Mountain Ln

0258

0134

0350

Valley Rd

6030

0272

0271

0270

0269

0014

Pratt Rd

Rust Farm Ln

Walpole Valley Rd

0011

6029

0010

March Hill Rd

0390

Longacre Ln

0275

0276

Madean Rd

Barnett Hill Rd

6028

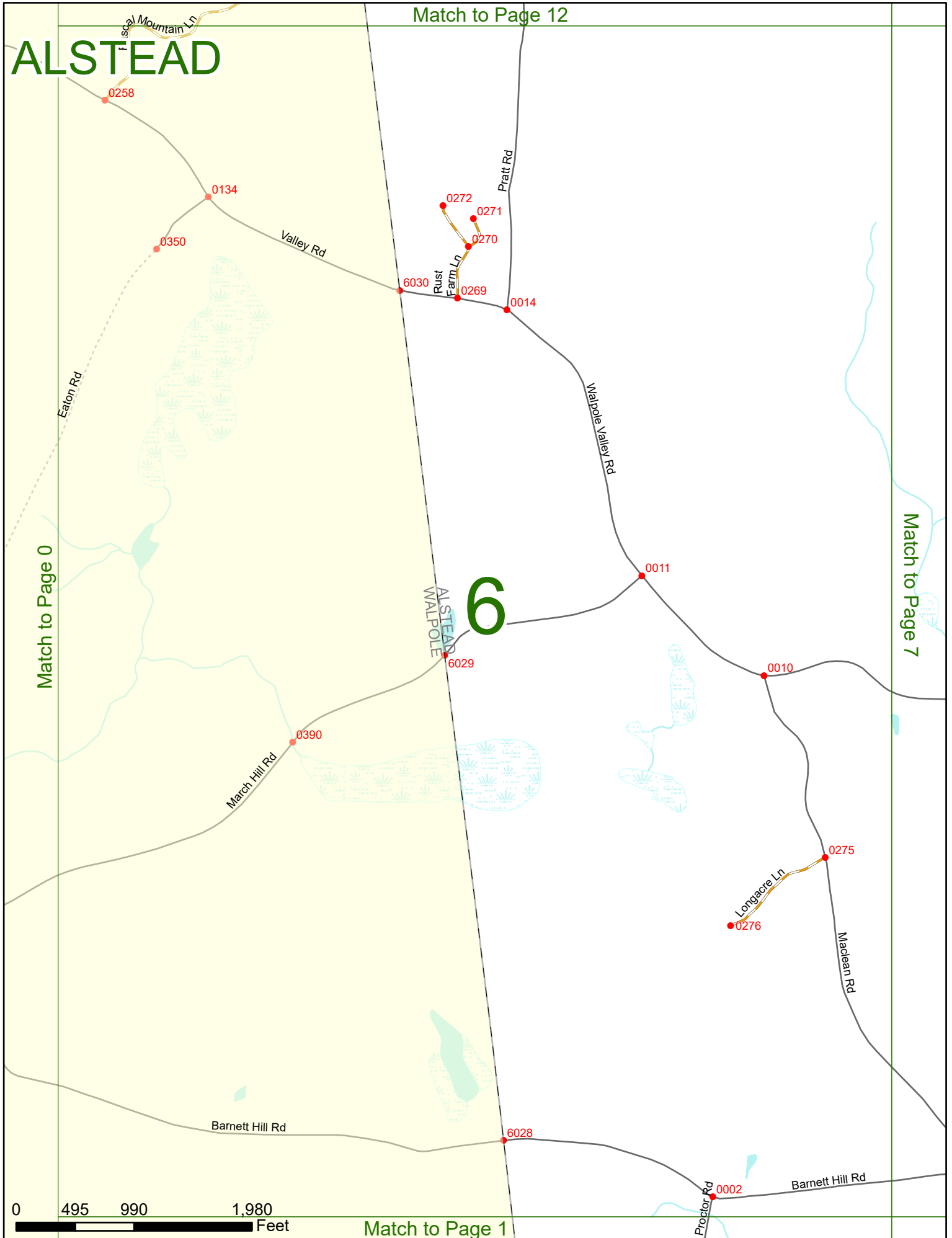
Proctor Rd

0002

Barnett Hill Rd

0 495 990 1,980 Feet

Match to Page 1


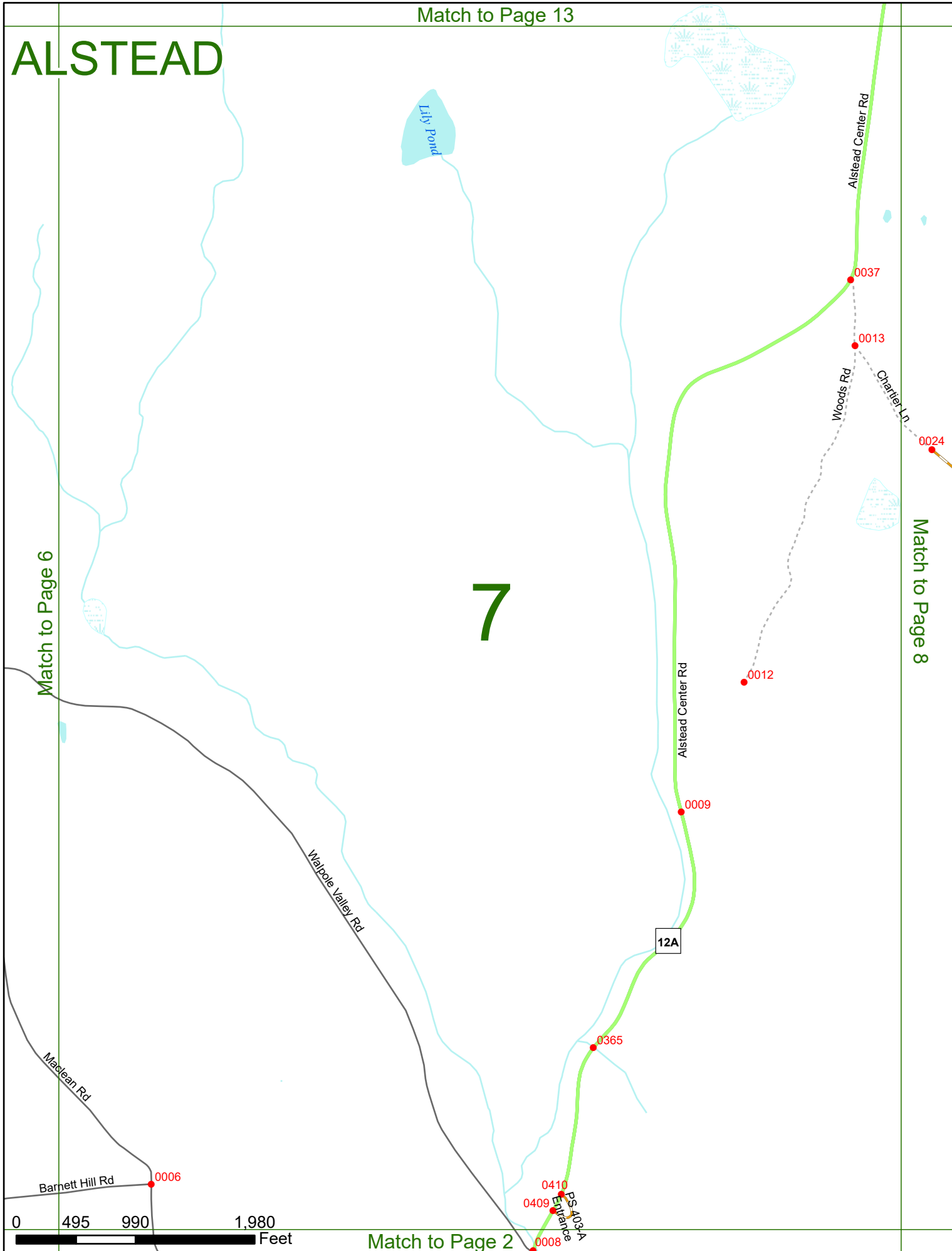


# ALSTEAD

# 7

Match to Page 6

Match to Page 8



# ALSTEAD

12A

Alstead Ct Rd

0037

0013

Charlie Ln

0024

0288

Match to Page 7

# 8

Bley Rd

0262

0379

Match to Page 9

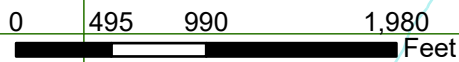
Caldwell Pond Rd

Caldwell Pond

0021

0297

0020


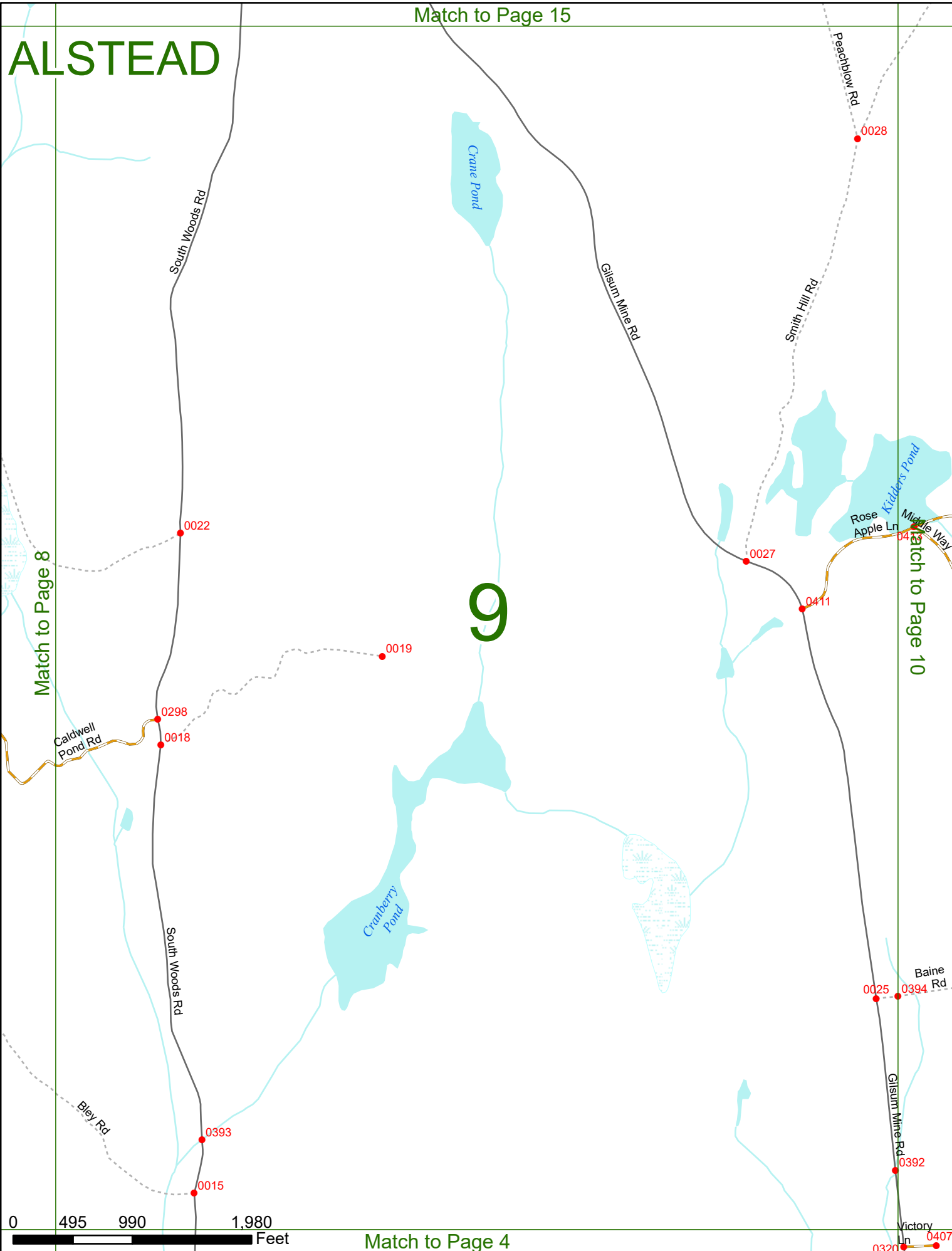


# ALSTEAD

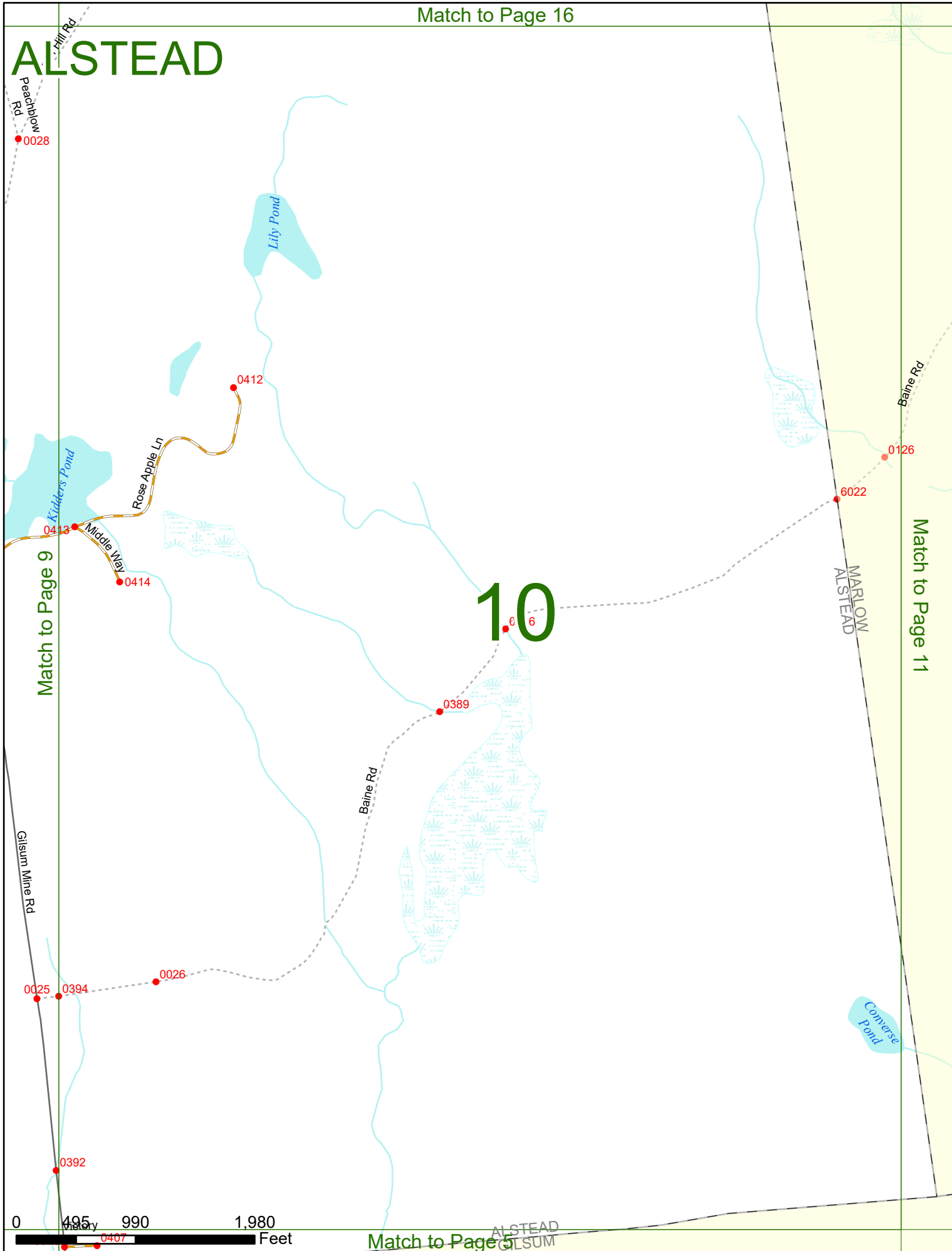
# 9

Match to Page 8

Match to Page 10



# ALSTEAD



Match to Page 9

# 10

Match to Page 11

Match to Page 16

0 495 990 1,980 Feet

ALSTEAD GILSUM

Match to Page 0

# ALSTEAD

0017

0016

Baine Rd

0014

0015

Grassy Brook

0126

Match to Page 10

# 11

Whittemore Rd

Match to Page 0

MARLOW  
ALSTEAD

Lewis Rd

Comerse Pond

0158

6433

6346

MARLOW  
GILSUM

0093

0129


ALSTEAD  
GILSUM

Howard Rd

0074

Route 10

Ashuelot River



Match to Page 0

10

0111

Old Marlow Rd

# ALSTEAD

Match to Page 17

Match to Page 0

Match to Page 13

# 12

ALSTEAD  
WALPOLE

Cheney Hill Rd

Homestead Rd

Bennett Rd

Pratt Rd

Homestead Rd

Burr Way

Longhouse Way

Carter Ln

Rascal Mountain Ln



Match to Page 6

0259

0267

0041

0373

0391

0040

6453

0388

0367

0277

0278

0039

0279

0358

0359

0349

0348

0038

0280

# ALSTEAD

Match to Page 18

Hill Rd

0056

0055

0054

0290

0042

0396

Bennett Rd

12A

Camp Brook Rd

Alstead Center Rd

Match to Page 14

Match to Page 12

Pratt Rd

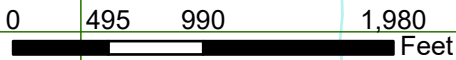
# 13

0291

Duffy Ln

0367

Alstead Center Rd



Match to Page 7



Match to Page 19

# ALSTEAD

Match to Page 15

Match to Page 13

# 14

Camp Brook Rd

Prentice Hill Rd

Peabody Rd

Eley Rd

Alstead Center Rd

12A

Beaver Wood Pond

Raymond Pond

Forest Rd  
 0063 0123  
 0064 0065  
 0066  
 123  
 Prentice Hill Rd  
 0122  
 Beech Landing Rd  
 0299  
 0300  
 Pine Cliff Rd  
 Arbor Way  
 0333

0289  
0035

0120

0121

0336

0034

0376

0 495 990 1,980 Feet

Match to Page 8

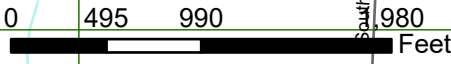
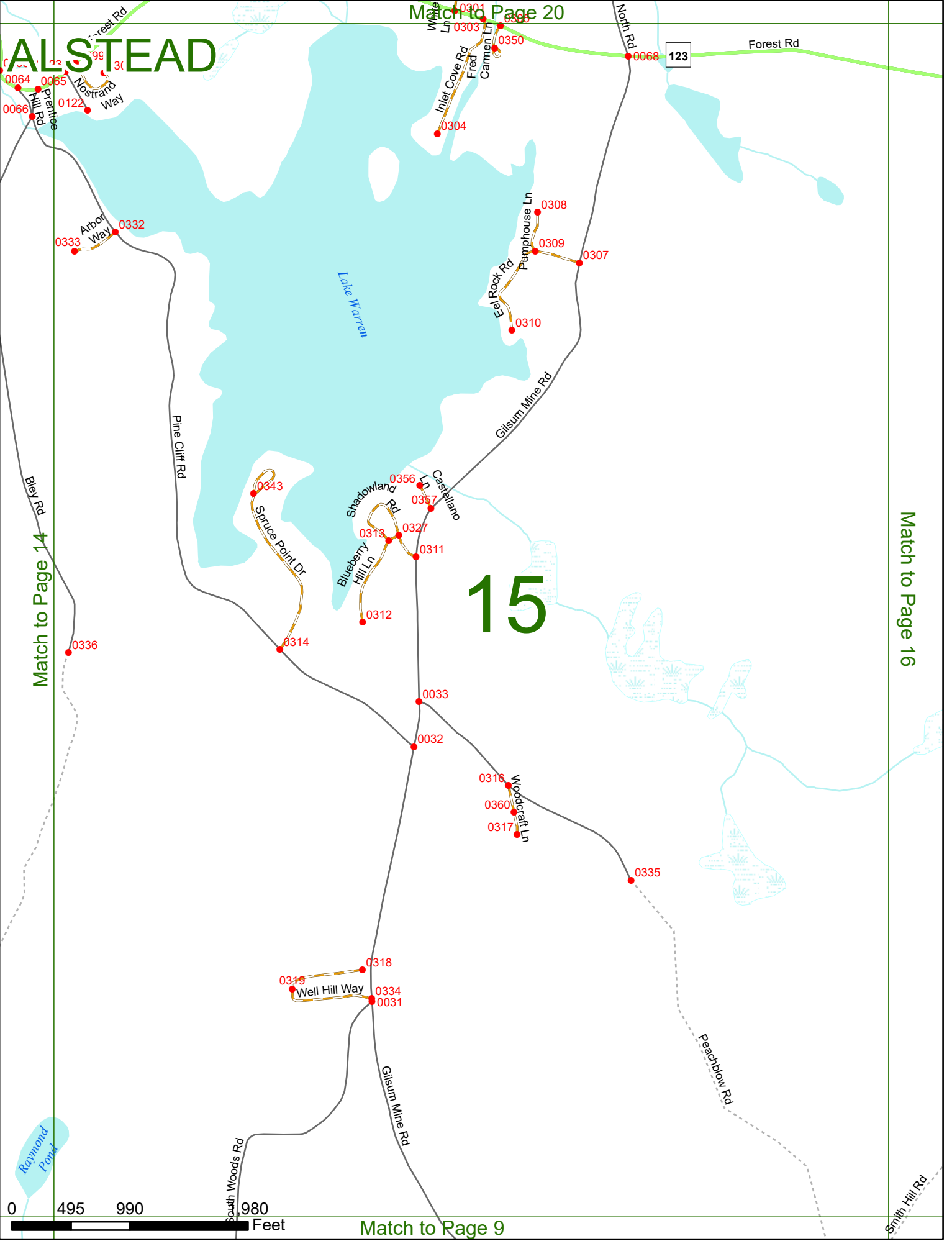
# ALSTEAD

Match to Page 20

Match to Page 14

Match to Page 16

# 15



Match to Page 9

Match to Page 21

NH Route 123

0135

# ALSTEAD

Forest Rd

0069

123

6344 0051

Rogers Rd

# 16

MARLOW  
ALSTEAD

Match to Page 0

Match to Page 15

0030

0029

0331

0105

Pumpkin Hill Ln

0325

0352

6427

Terrapin Ln

0326

Smith Hill Rd

0398

0 495 990 1,980 Feet

Match to Page 10

# ALSTEAD


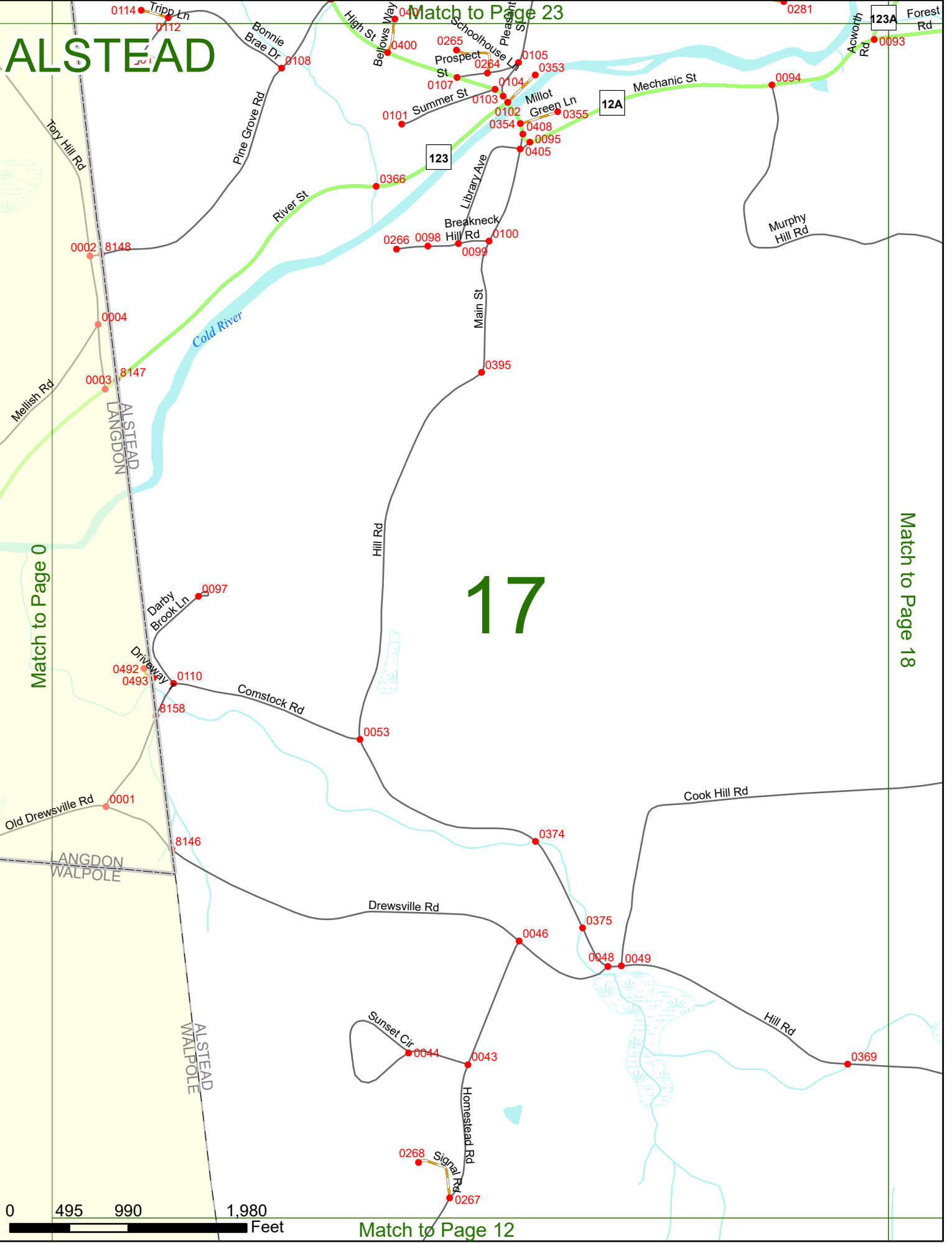
Match to Page 23

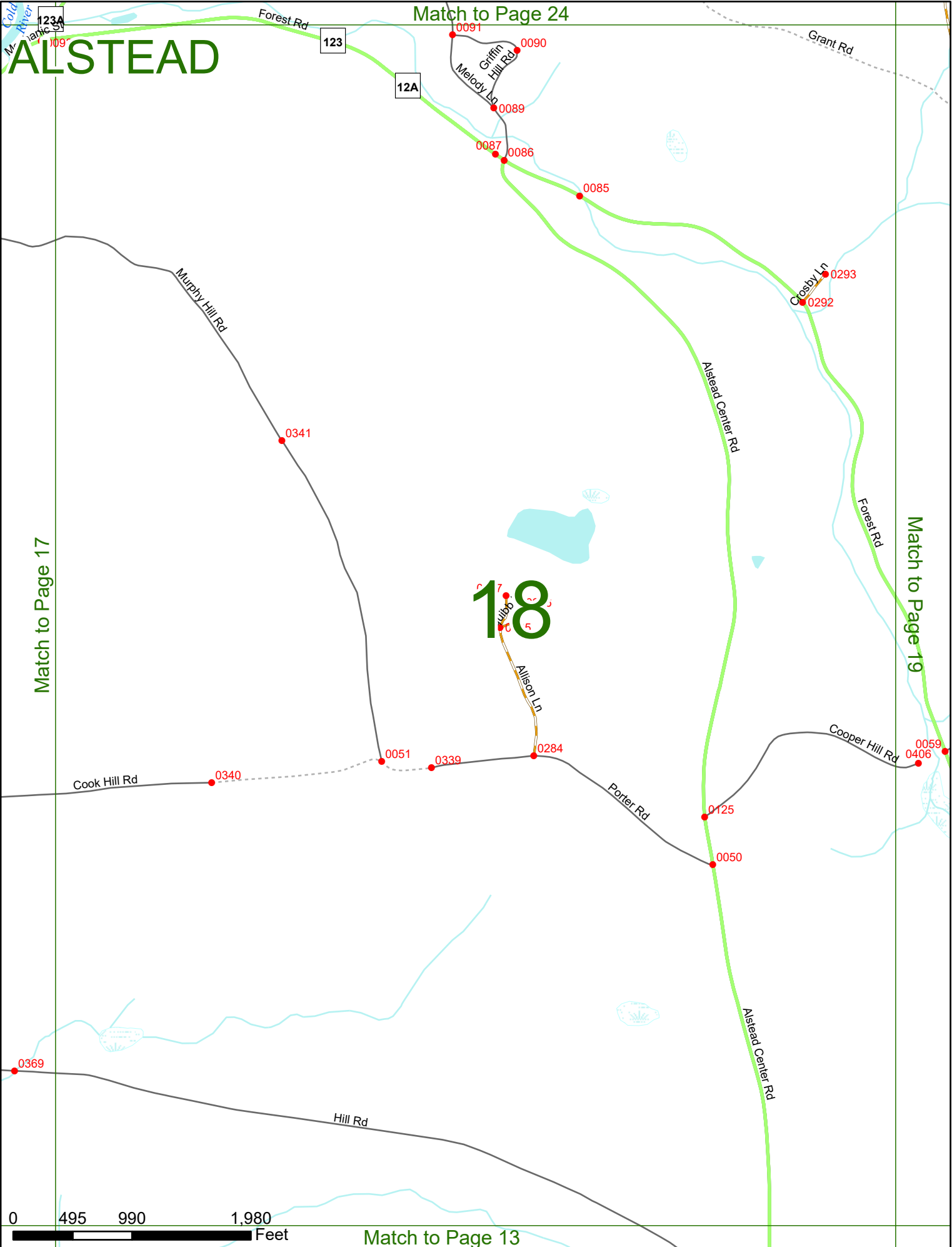
Match to Page 18

# 17

Match to Page 0

Match to Page 12





# ALSTEAD

Match to Page 24

Match to Page 17

Match to Page 19

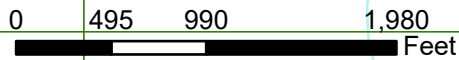
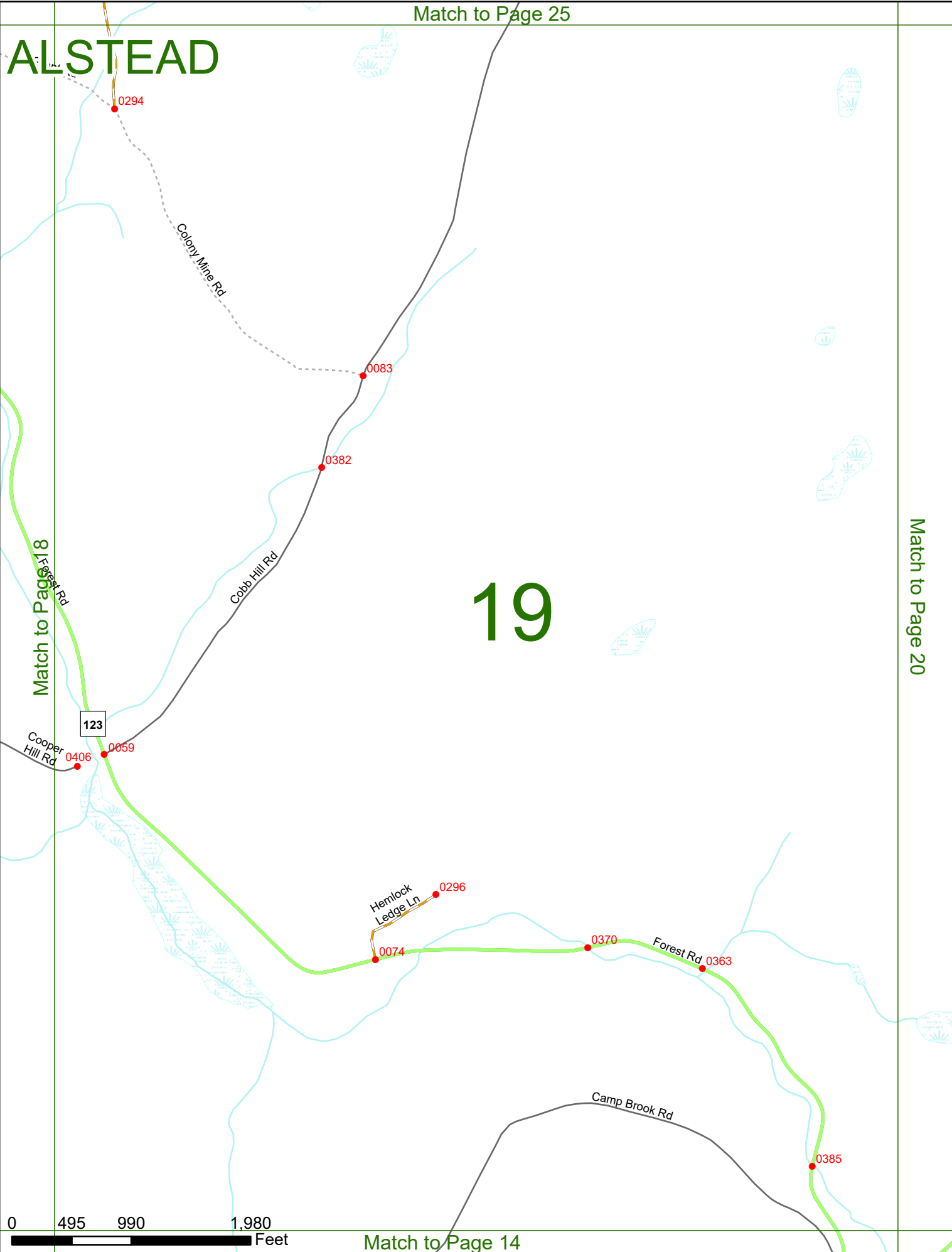
Match to Page 13

0 495 990 1,980 Feet

# ALSTEAD

# 19

Match to Page 18



Match to Page 26

# ALSTEAD

0348 0345

Ed Allen Ln

Corbin Rd

North Rd

0260

0321

0322

0347

Anderson Rd

0084

0397

# 20

0077

0075

0076

Theiman Rd

Old Settlers Rd

0070

0384

0072

0073

0383

0381

0368

0124 Forest Rd

123

0364

0302

0301

0303

0305

White Ln  
Inlet Cove Rd

Match to Page 19

Match to Page 21



Match to Page 15

# ALSTEAD

Match to Page 27

Match to Page 20

Match to Page 0

## 21

Corbin Rd

0131

Gustin Pond Rd

0086

0114

0162

0161

Fuerdefer Dr

0085

0084

Gustin Pond

0139

0113

Bakers Corner Rd

0060

Newell Pond Rd

0323

Arch Pond

Old Settlers Rd

0324

6021

0108

Old Stagecoach Rd

0052

NH Route 123

123

0135

0 495 990 1,980 Feet

Match to Page 16




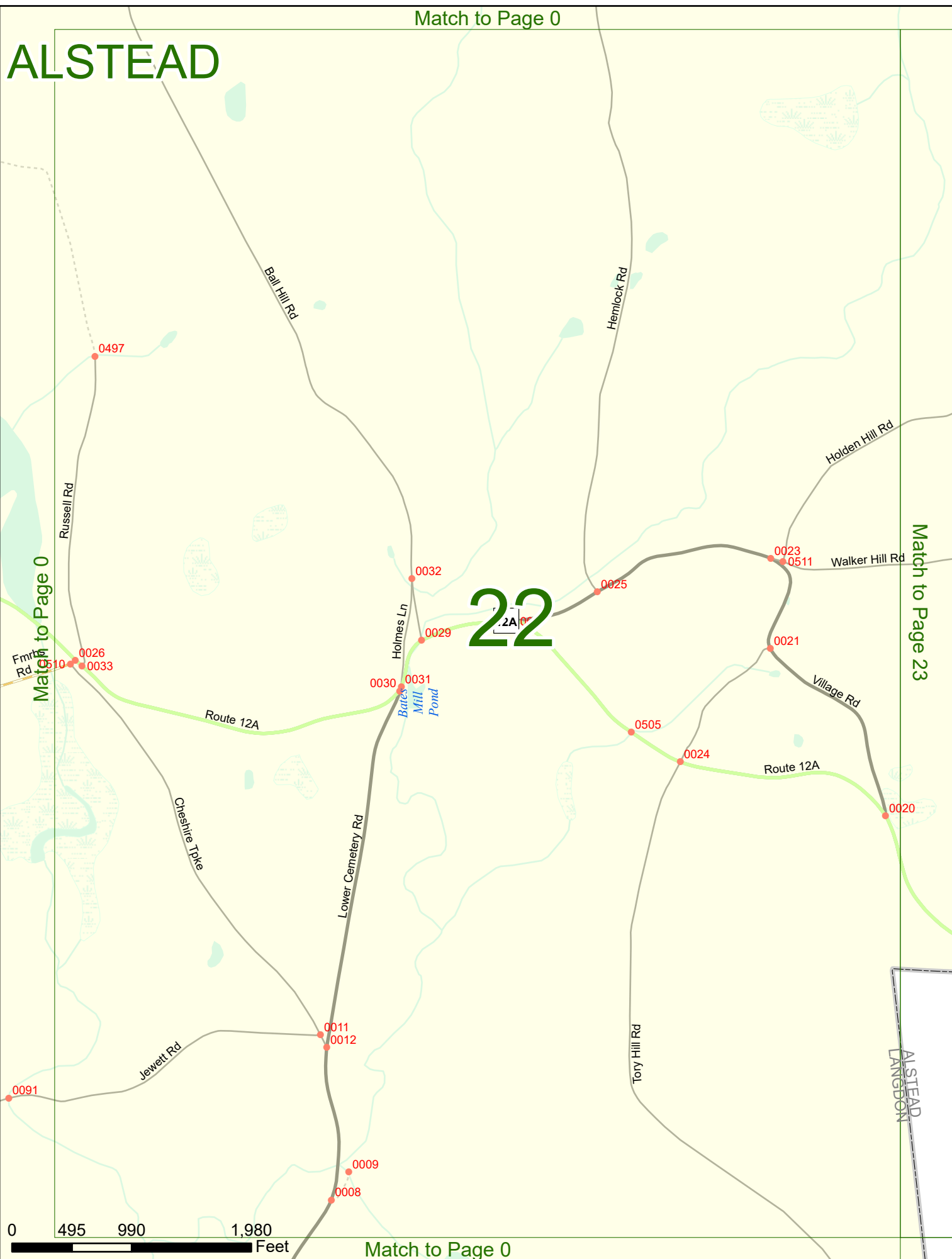
# ALSTEAD

# 22

Match to Page 0

Match to Page 23

ALSTEAD  
LANGDON



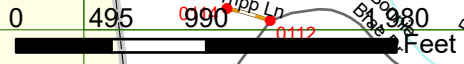
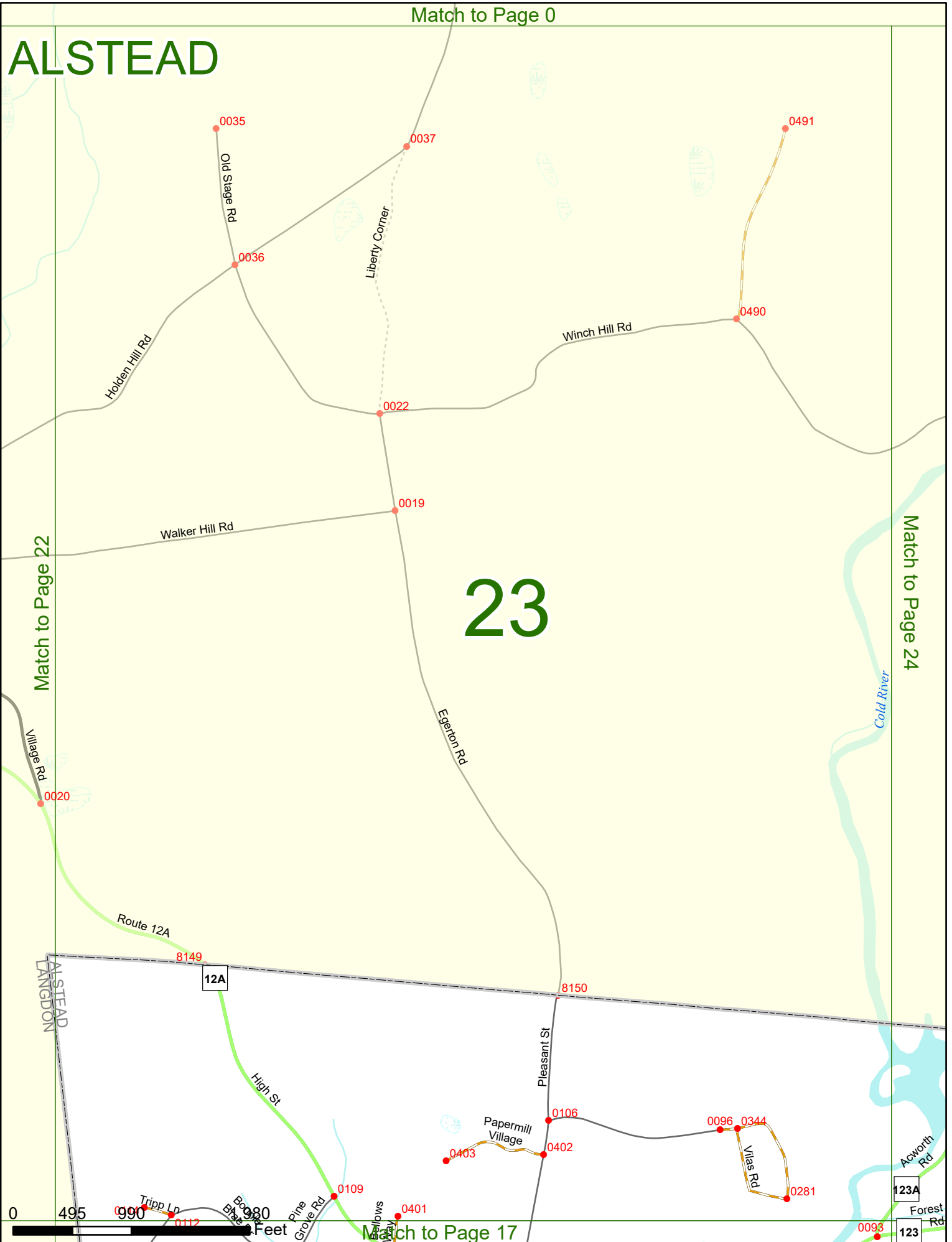
Match to Page 0

# ALSTEAD

# 23

Match to Page 22

Match to Page 24



Match to Page 17

123A  
Forest Rd  
123

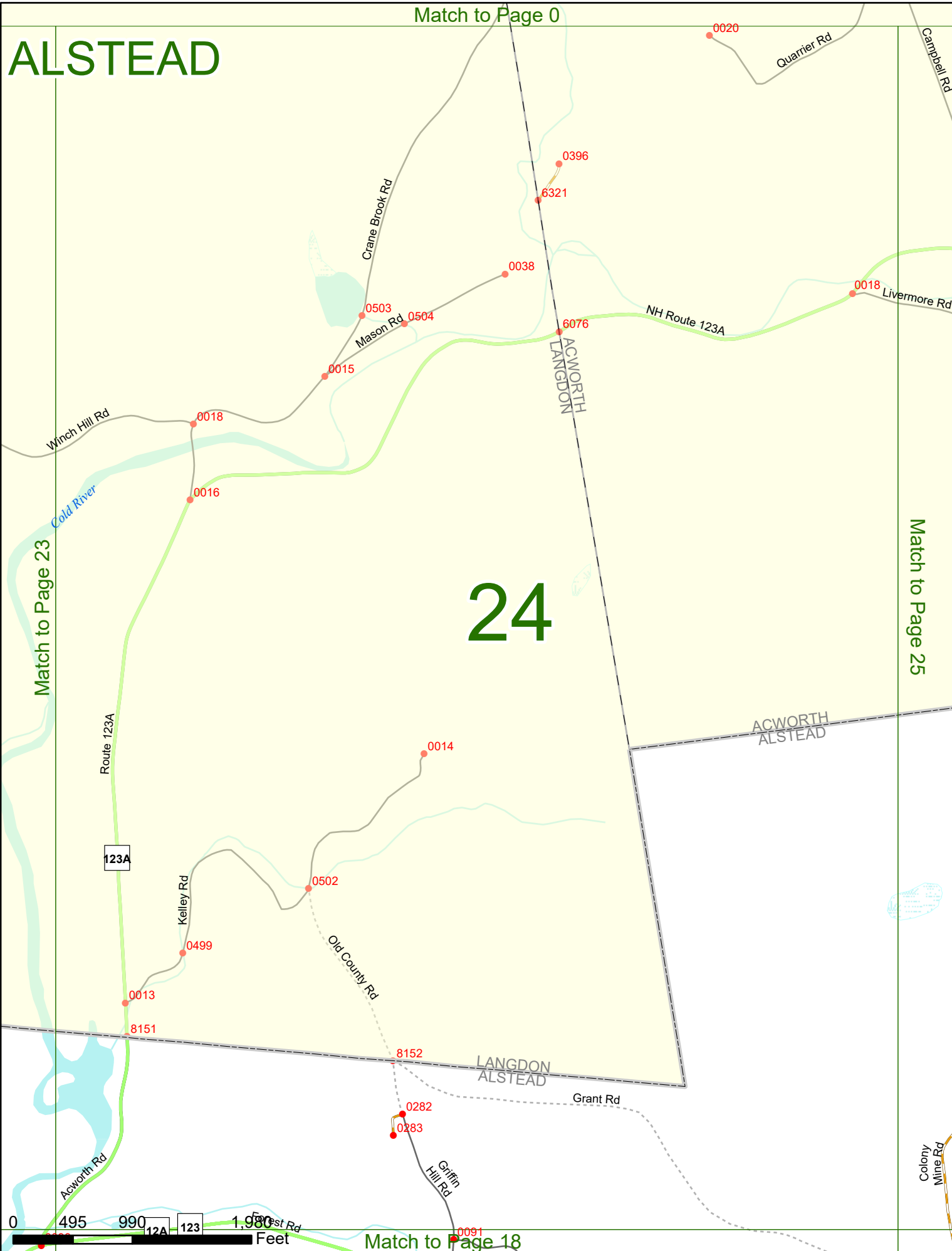
Match to Page 0

# ALSTEAD

# 24

Match to Page 23

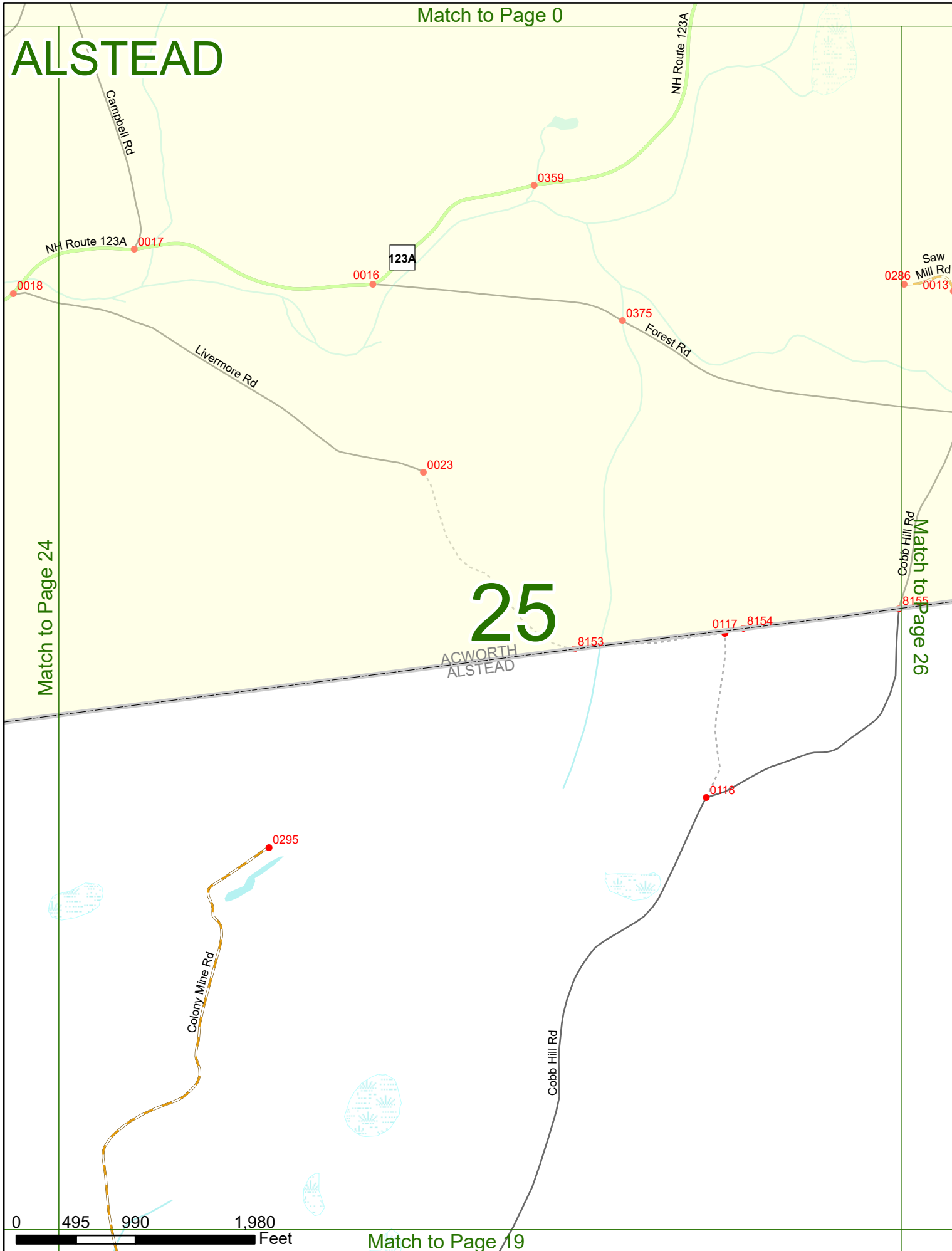
Match to Page 25



Match to Page 18

Match to Page 0

# ALSTEAD



Match to Page 24

Match to Page 26

# 25

ACWORTH  
ALSTEAD



Match to Page 19

# ALSTEAD

Mulligan Rd

Rhoades Rd

0290  
0289 Mill View Rd

0286 0013 0012  
Saw Mill Rd

0009

0325

0011

Forest Rd

Beryl Mountain Rd

0346

0010

Maple Ave 0288

0287

Cobb Hill Rd

8155

8804

ACWORTH ALSTEAD

8156

# 26

0259

0387

0362

Thayer Brook Rd

0378

North Rd

Ed Allen Ln

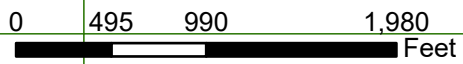
0082

0261

0346 0345

Match to Page 25

Match to Page 27



Match to Page 0

# ALSTEAD

0006

Gates Mountain Rd

0002

Gates Mt Rd

Mulligan Rd

8732

Flagg Rd

0001

8416

Chapman Rd

ACWORTH ALSTEAD

ACWORTH MARLOW

# 27

Match to Page 0

Jay Allen Rd

8157

0362

Rhoades Rd

Match to Page 26

0378

0116

Thayer Brook Rd

0380

MARLOW ALSTEAD

0090

Marlow Hill Rd

0079

6020

Gustin Pond Rd

0 495 990 1,980

Feet

Match to Page 21

Forbin Rd