



Maps and data sets are not guaranteed to be free from errors and omissions. Data is in a constant state of update and correction by various groups and agencies. Information displayed on this map is the best available at the time of publication.

2025 Nodal Reference Bookmap

LEGEND



NHDOT will accept crash locations based on the State of NH Uniform Police Traffic Accident Report.

Crash occurred on:

Option 1 Street Address
 123 Main Street

Option 2 Route No and/or Distance from NESW Intesecting Road, Bridge,
 Street name Intersecting Street Town/County line
 Main Street 500 E Oak Street

Option 3 First Node Distance from First Node Second Node
 515 212 632

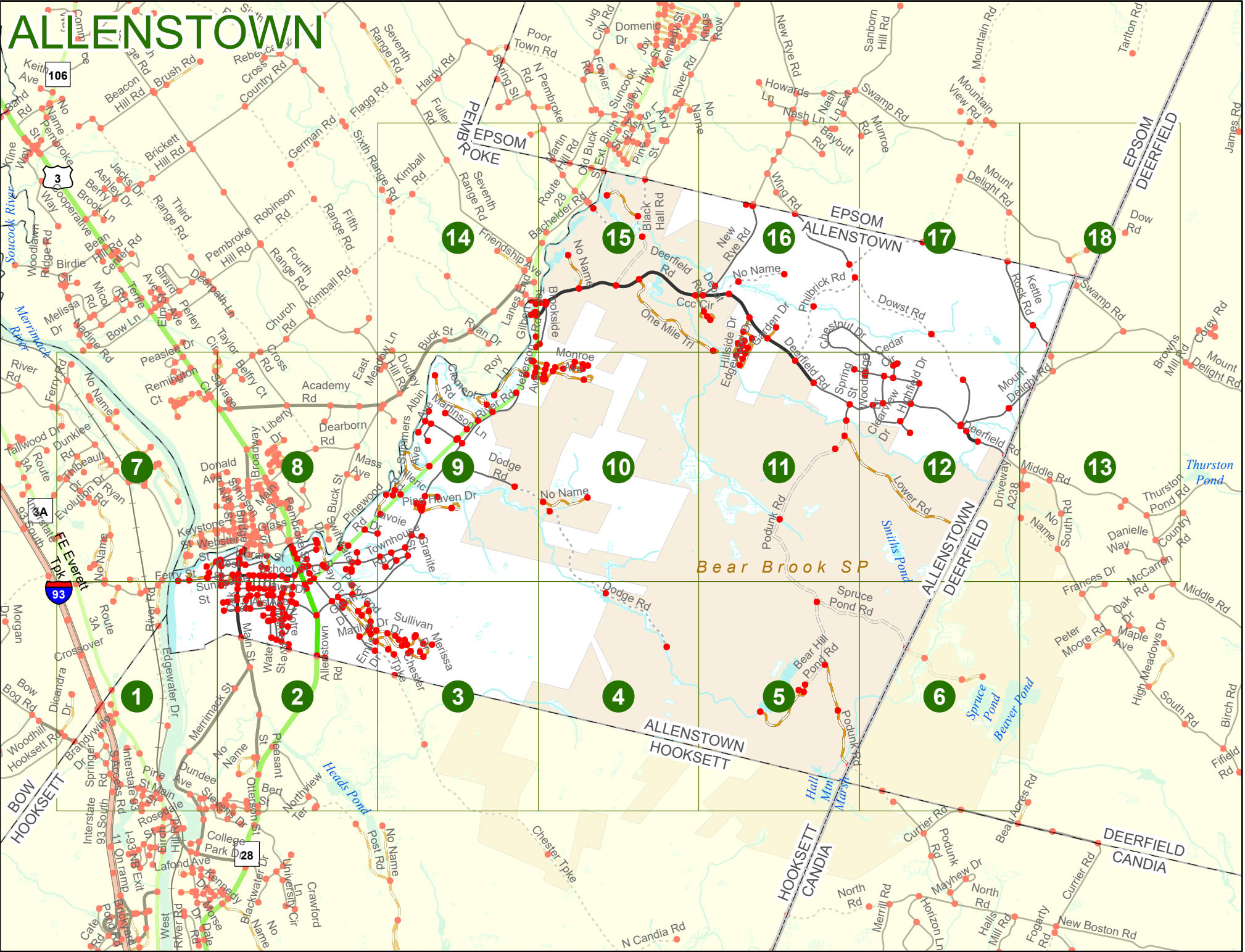
Option 4 Route No and/or Mile Marker on Interstate Only NESW Mile (Marker)
 Street name
 189S 700 feet S 36.8

Option 3 – Example

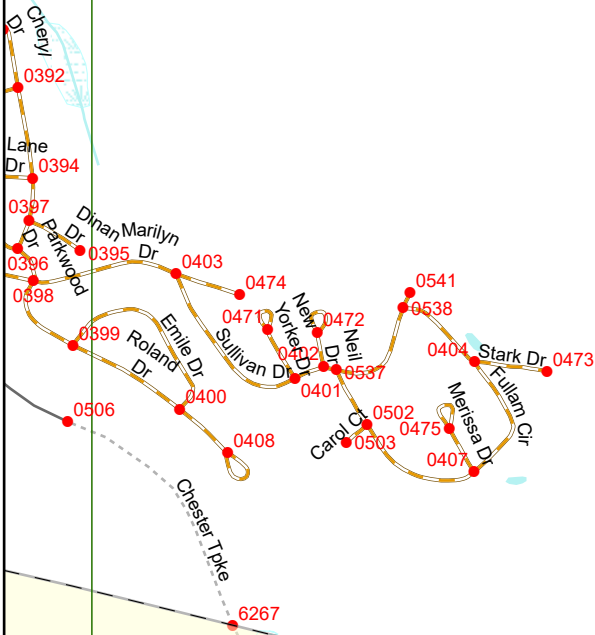
Street Name Loudon Road
First Node 803
Distance from First Node 318 Ft
Second Node 813



ALLENSTOWN




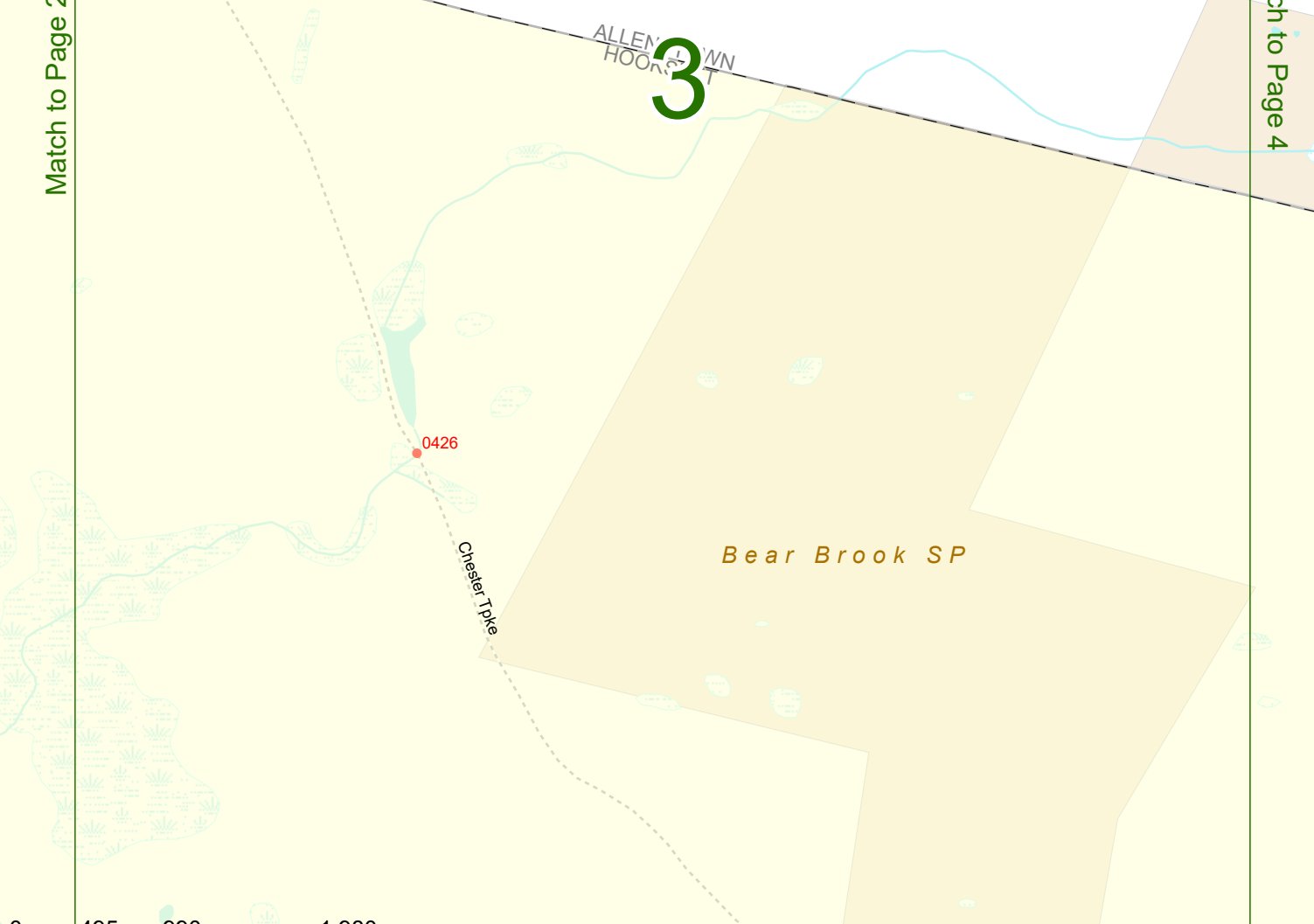
ALLENSTOWN



Match to Page 2

3

Match to Page 4



Match to Page 10

ALLENSTOWN

0570

Dodge Rd

0100

Bear Brook SP

4

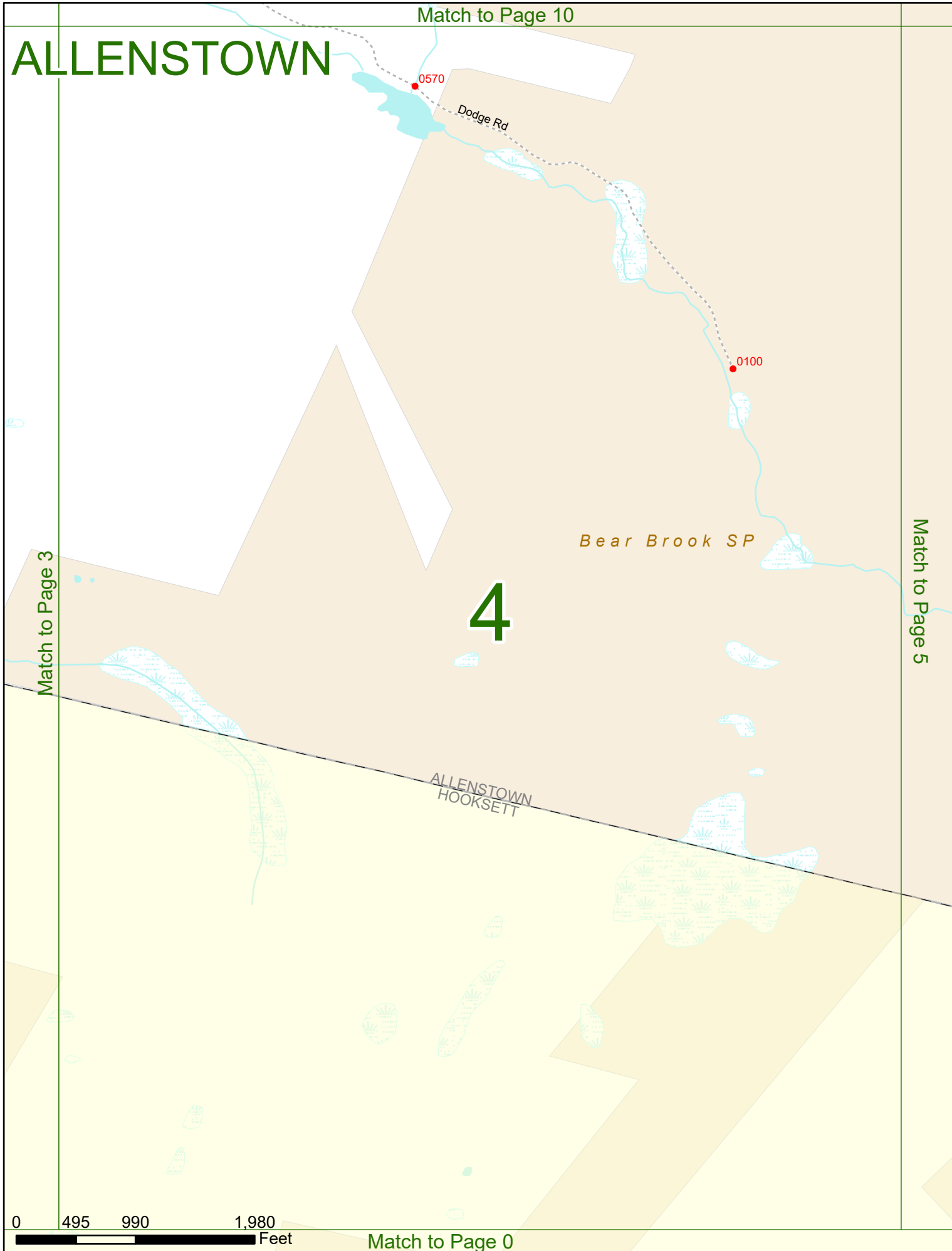
ALLENSTOWN
HOOKSETT

Match to Page 3

Match to Page 5

0 495 990 1,980 Feet


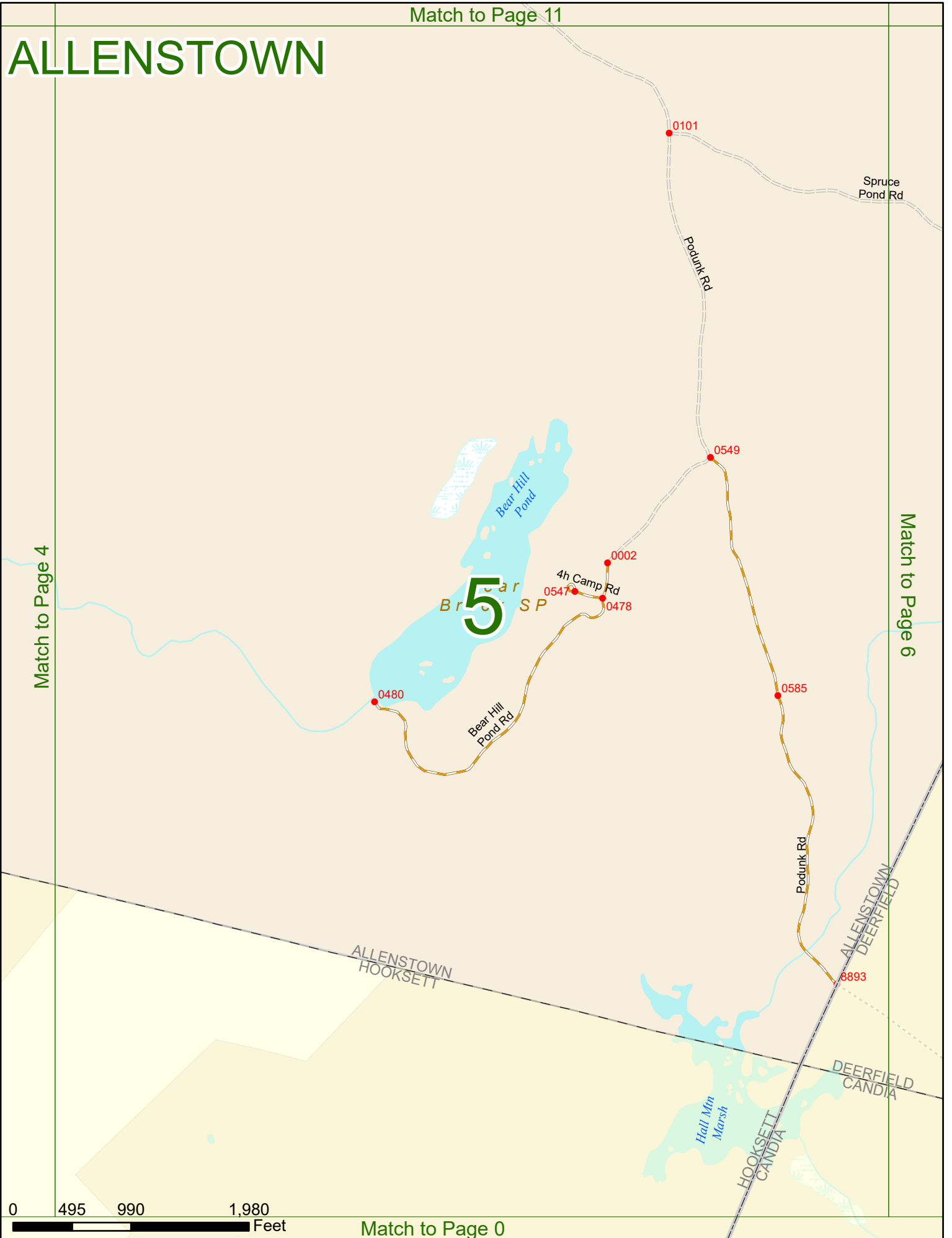
Match to Page 0



ALLENSTOWN

Match to Page 4

Match to Page 6



Match to Page 12

ALLENSTOWN

Match to Page 5

Match to Page 0

Bear Brook SP

6

Spruce Pond

Beaver Pond

Spruce Pond Rd

ALLENSTOWN
DEERFIELD

DEERFIELD
CANDIA

Beau
Acres Rd

Carrier Rd

Hall Mtn Marsh

8893

8350

0474

0028


0392

6318

0411

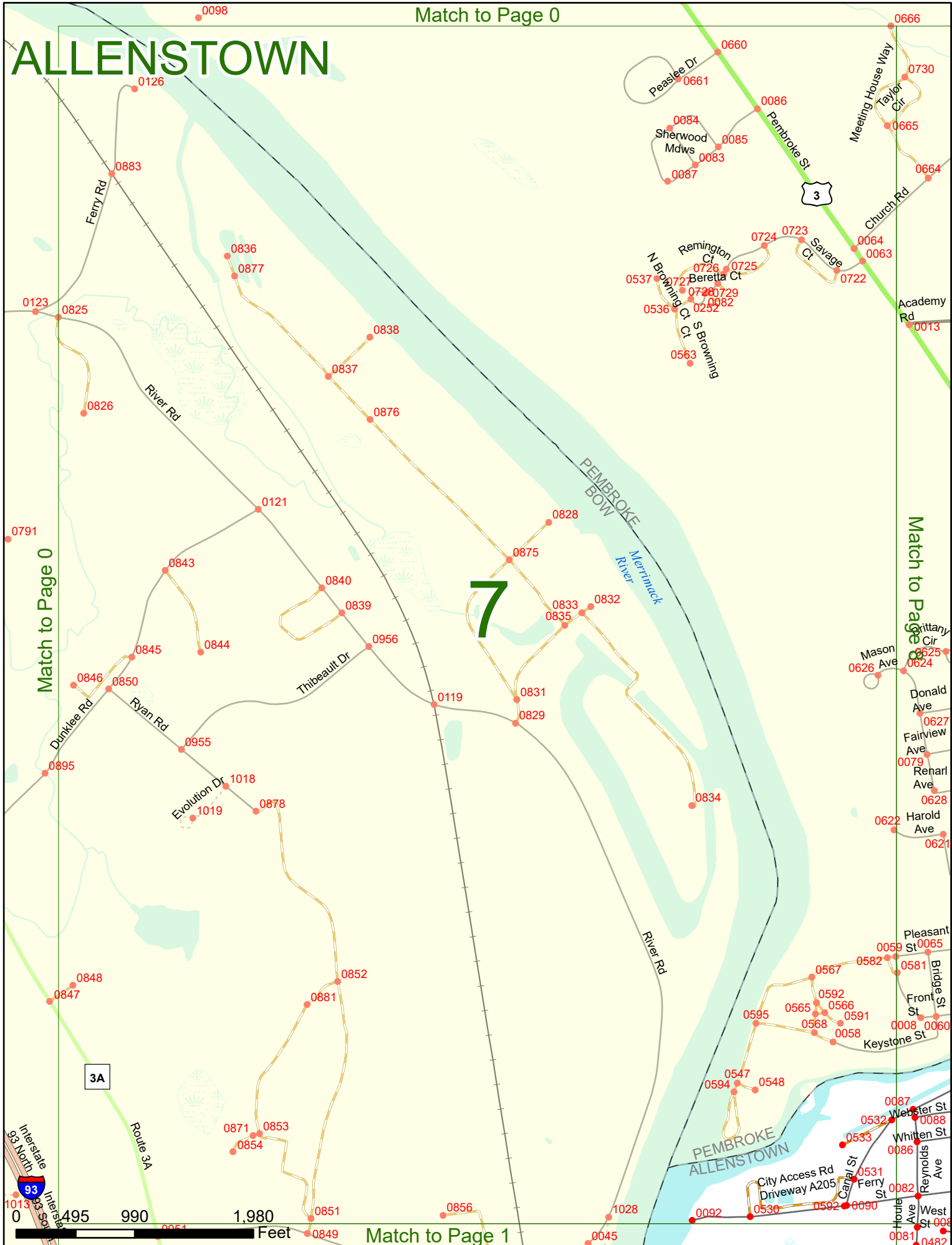
6317

0499



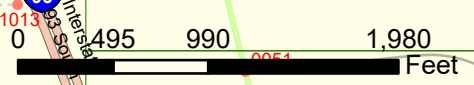
Match to Page 0

ALLENSTOWN



Match to Page 0

Match to Page 0



3A

Route 3A

PEMBROKE ALLENSTOWN

City Access Rd
Driveway A205

Webster St

Whitten St

Reynolds Ave

West St

0081

0082

0086

0088

0087

0088

0087

0086

0088

0088

0060

0060

0065

0065

0065

0065

0065

0065

0065

0065

0065

0065

0065

0065

0065

0065

0065

0065

0065

0065

0065

0065

0065

0065

0065

0065

0065

0065

0065

0065

0065

0065

0065

0065

0065

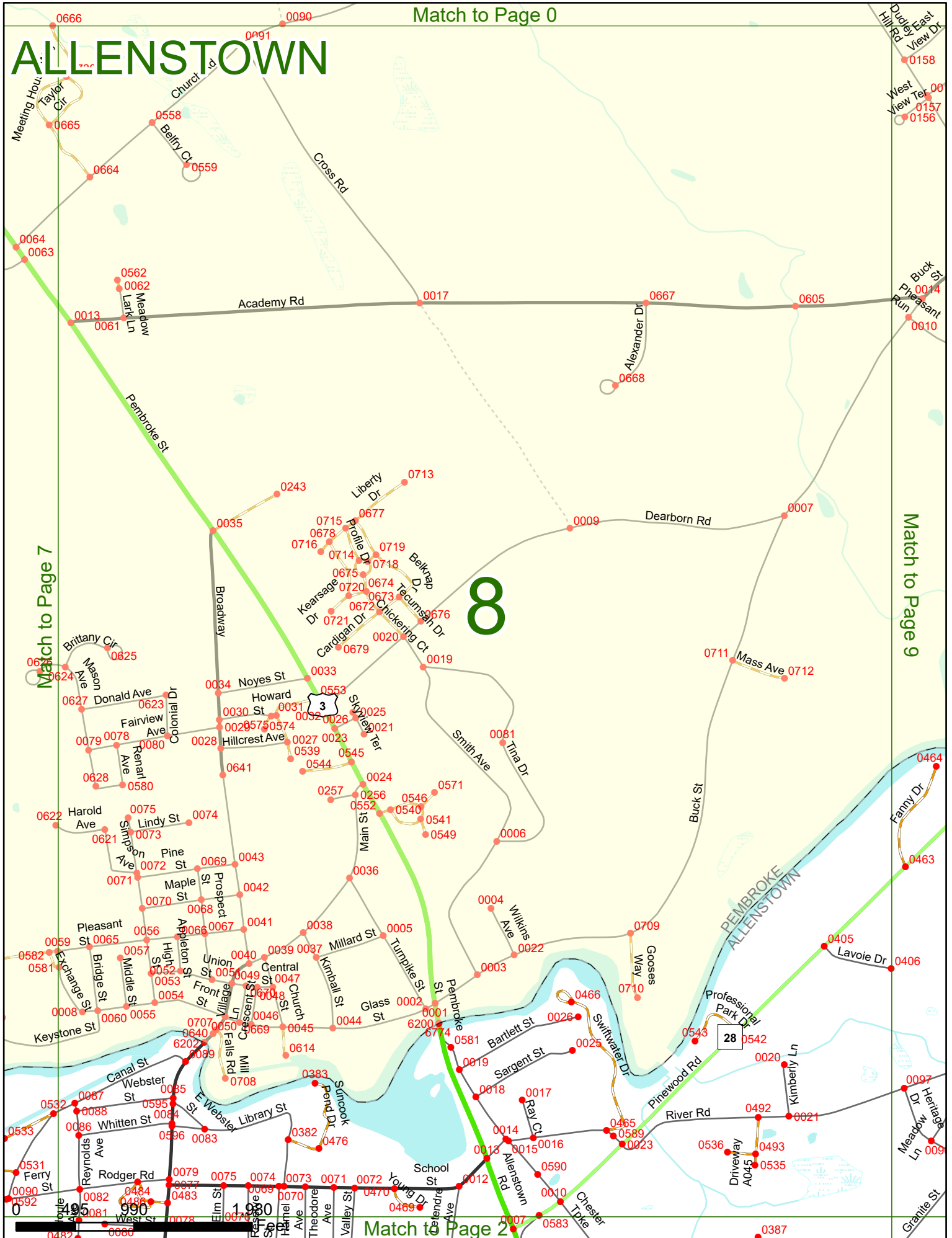
0065

0065

0065

0065

ALLENSTOWN



Match to Page 7

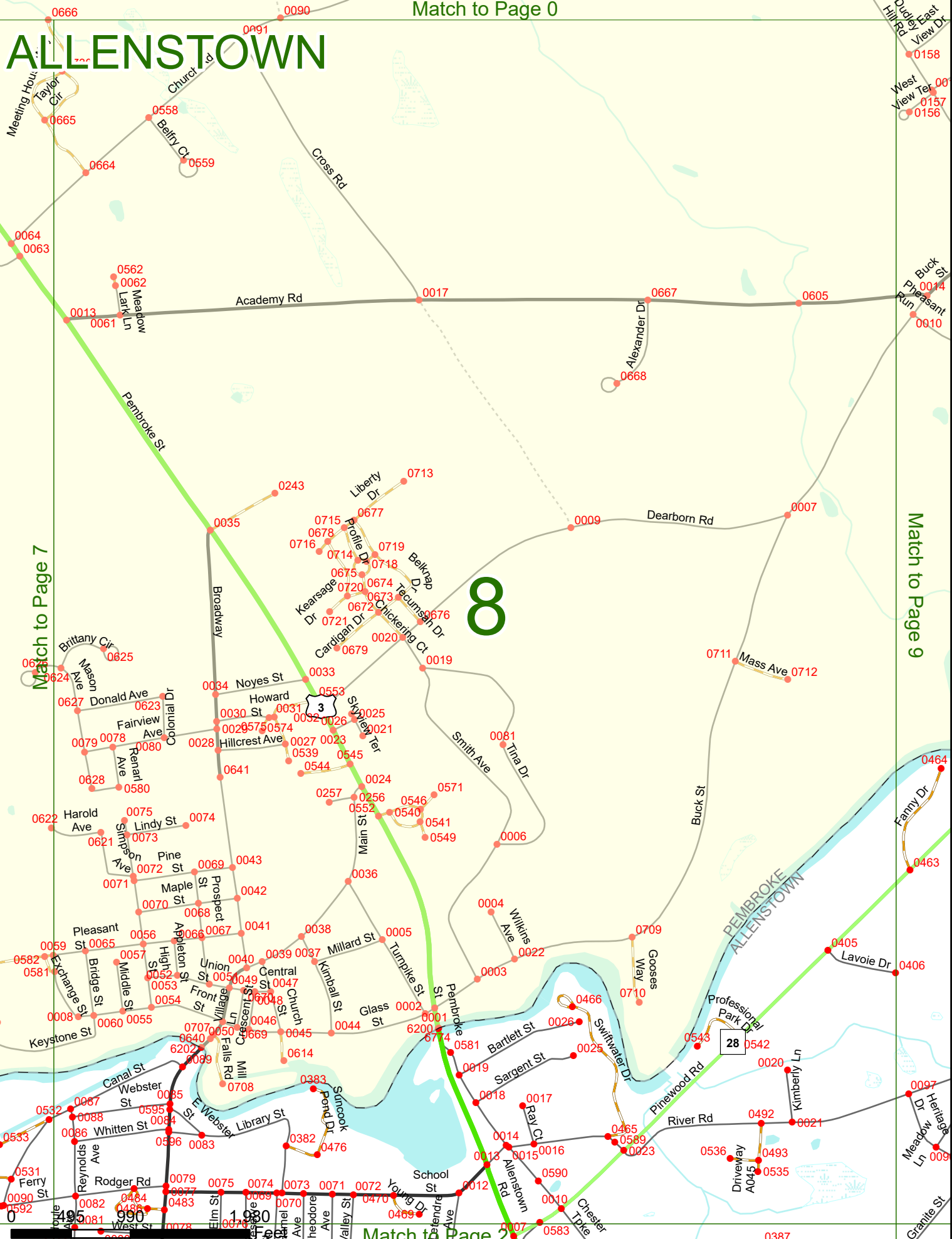
Match to Page 9

Match to Page 2

8

PEMBROKE ALLENSTOWN

28



Match to Page 7

Match to Page 9

Match to Page 2

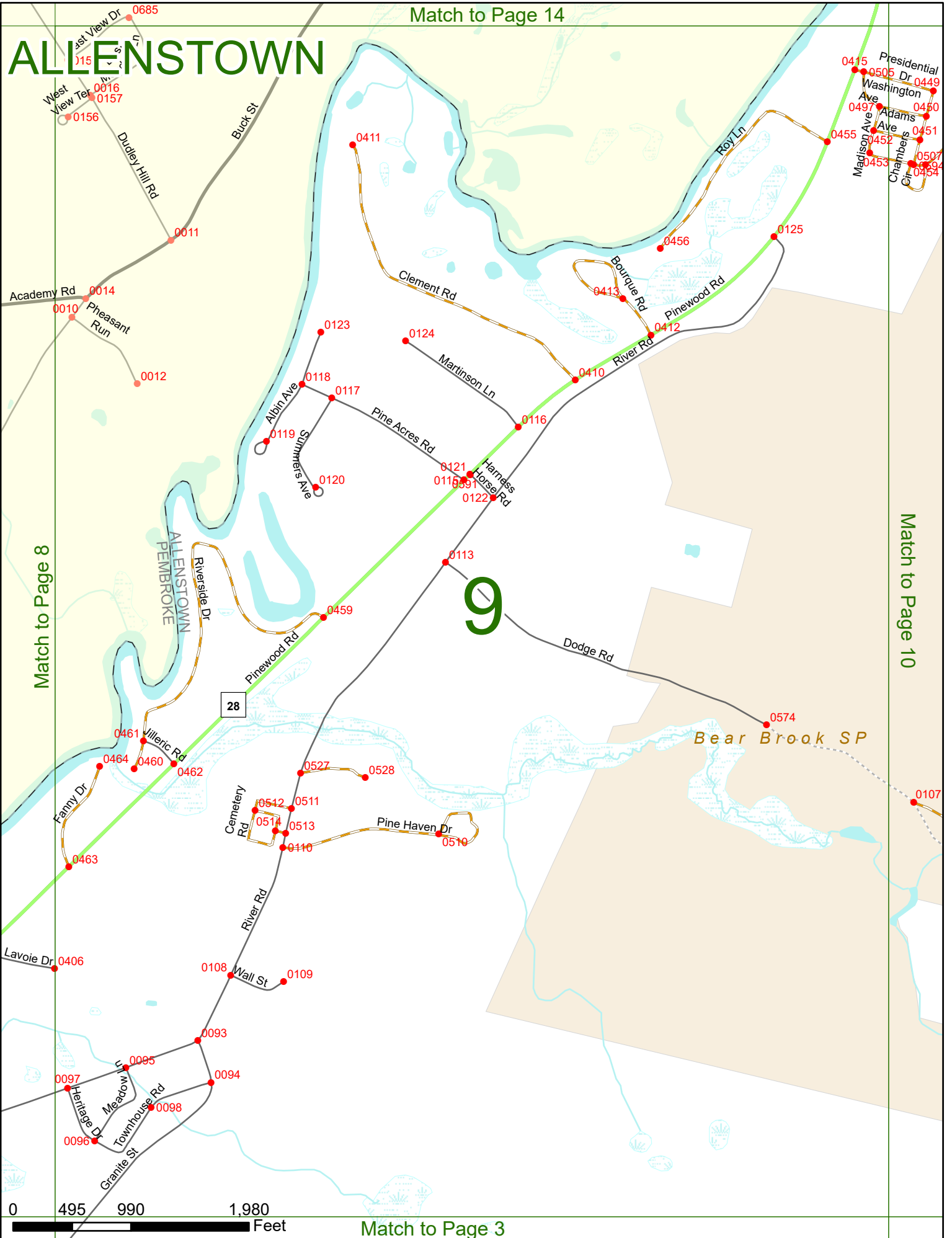
8

PEMBROKE ALLENSTOWN

28

Match to Page 14

ALLENSTOWN



0415 Presidential
 0505 Dr 0449
 Washington
 Ave 0450
 0497 Adams
 Ave 0451
 Madison Ave 0452
 0453 Chambers
 Cir 0507
 0454

Match to Page 10

Match to Page 8

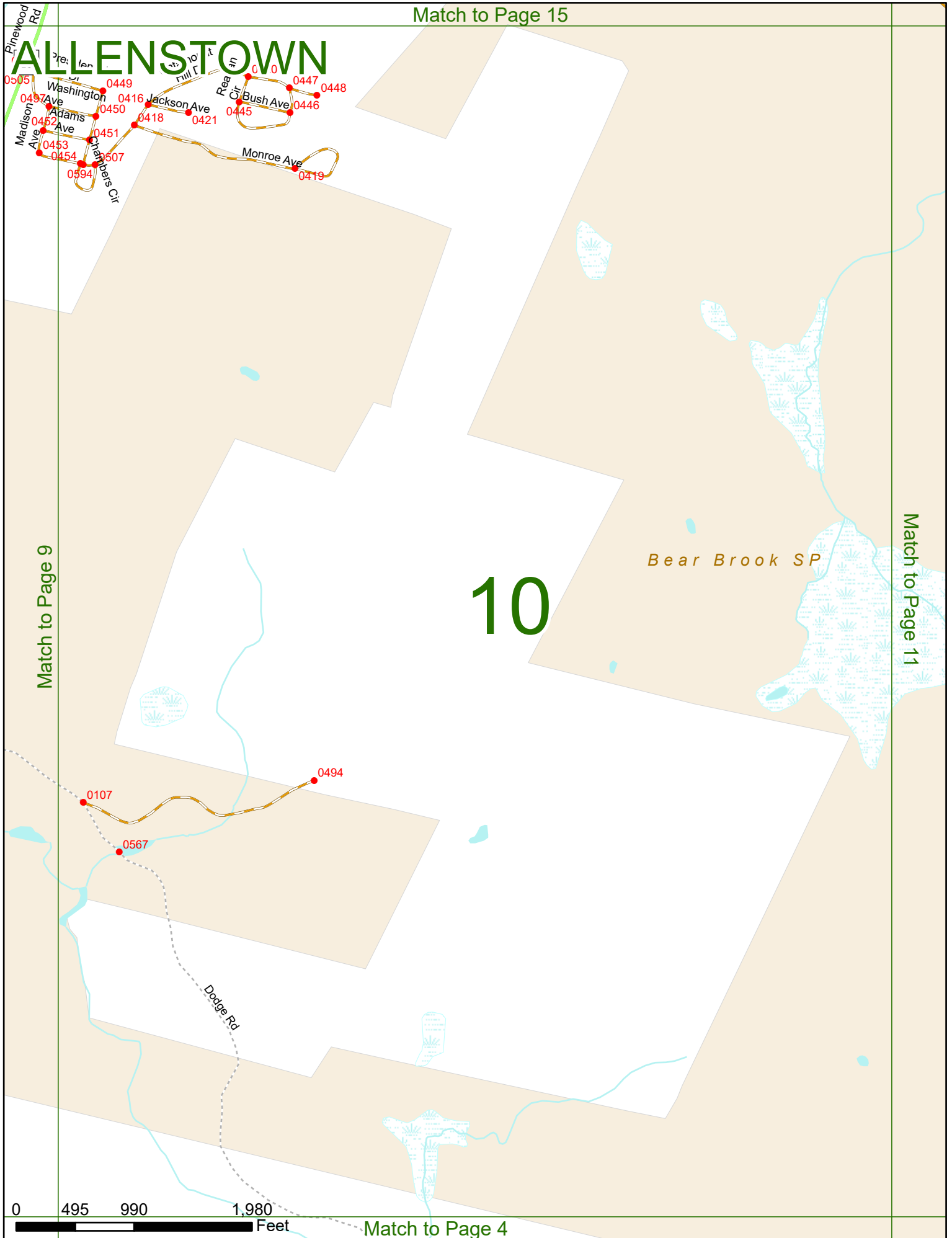
9

0 495 990 1,980
 Feet

Match to Page 3

Match to Page 15

ALLENSTOWN

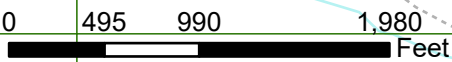


Match to Page 9

Match to Page 11

10

Bear Brook SP



Match to Page 4

ALLENSTOWN

Match to Page 16

11

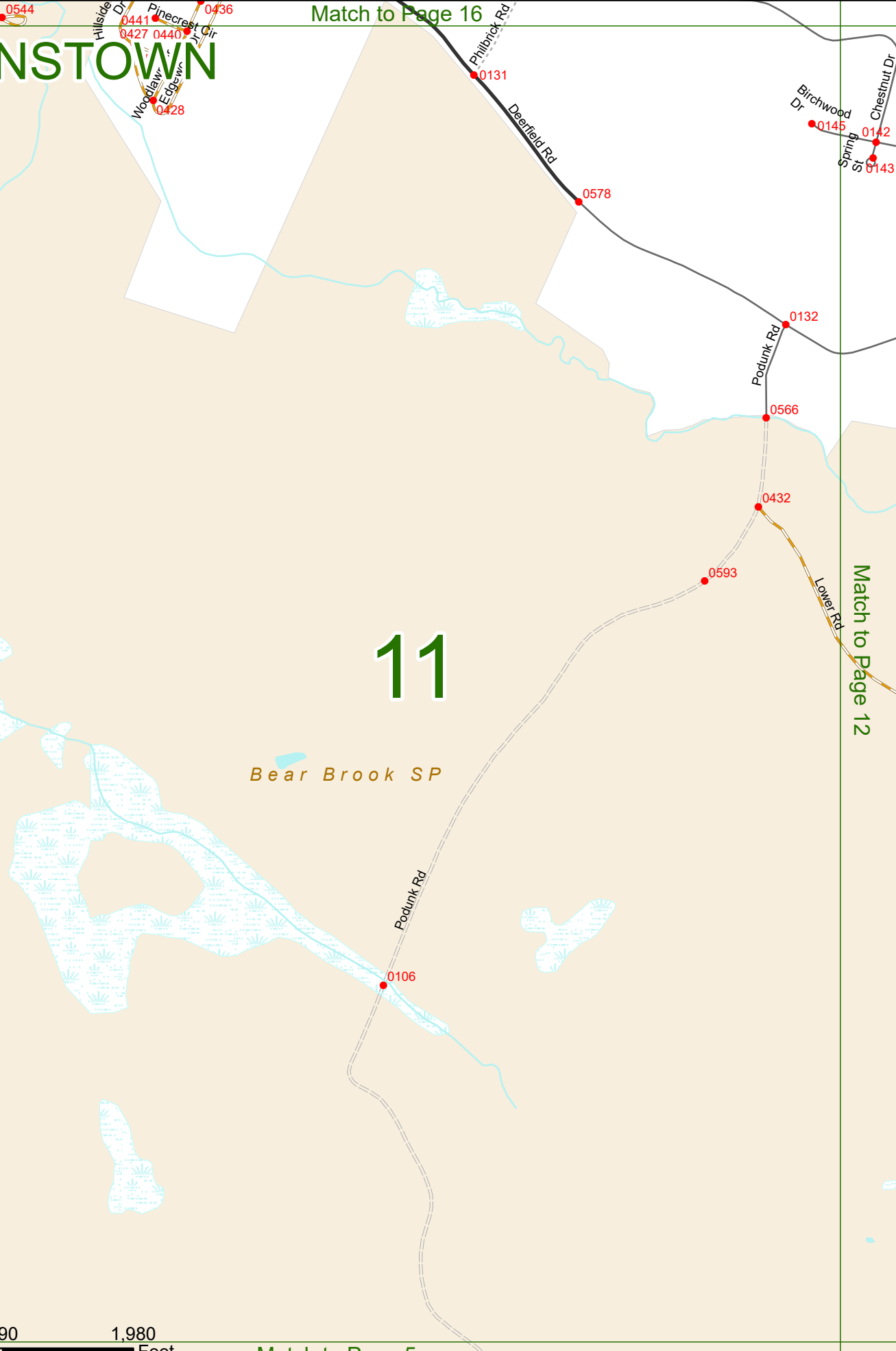
Bear Brook SP

Match to Page 10

Match to Page 12

0 495 990 1,980 Feet

Match to Page 5



ALLENSTOWN

12

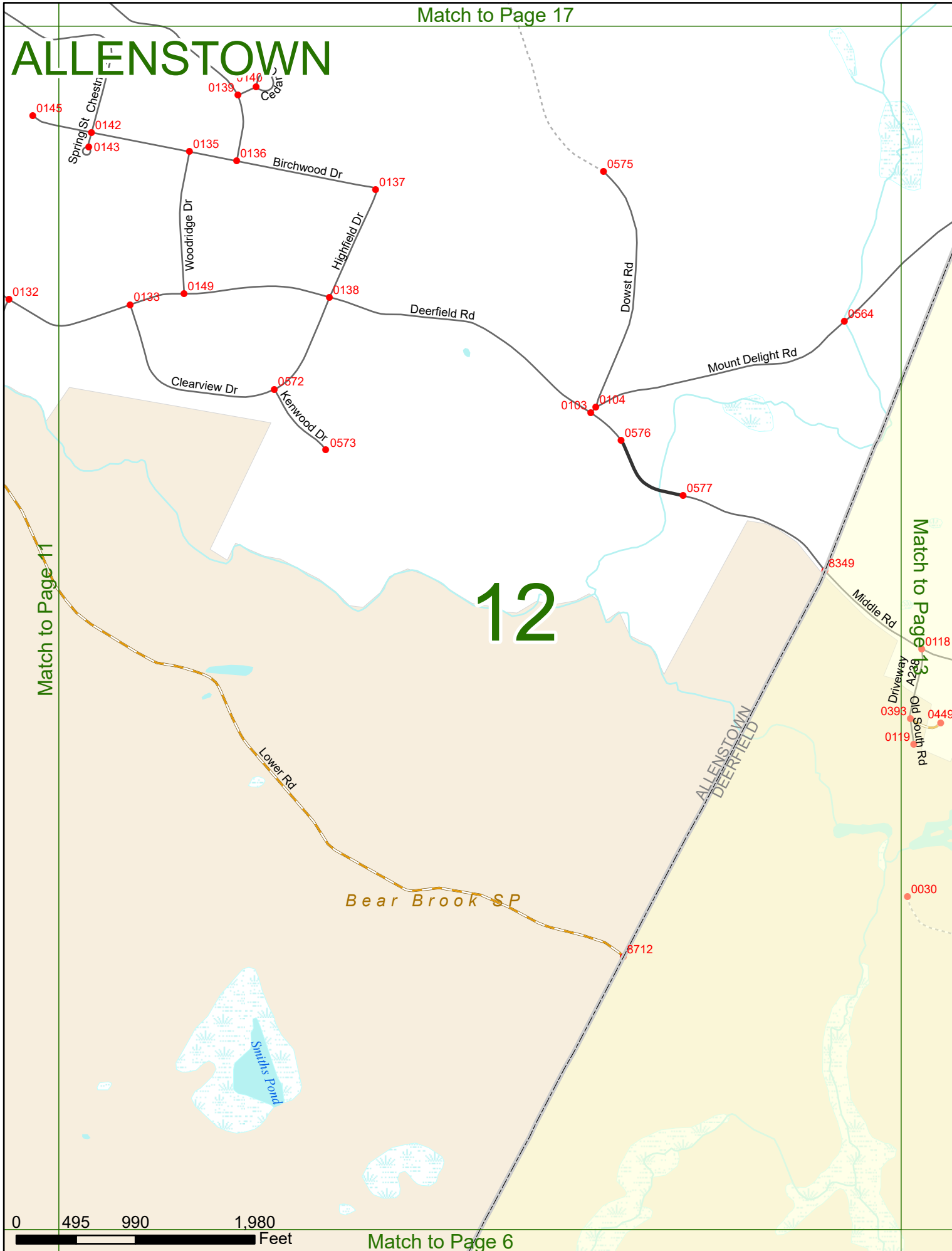
Match to Page 11

Match to Page 13

Bear Brook SP


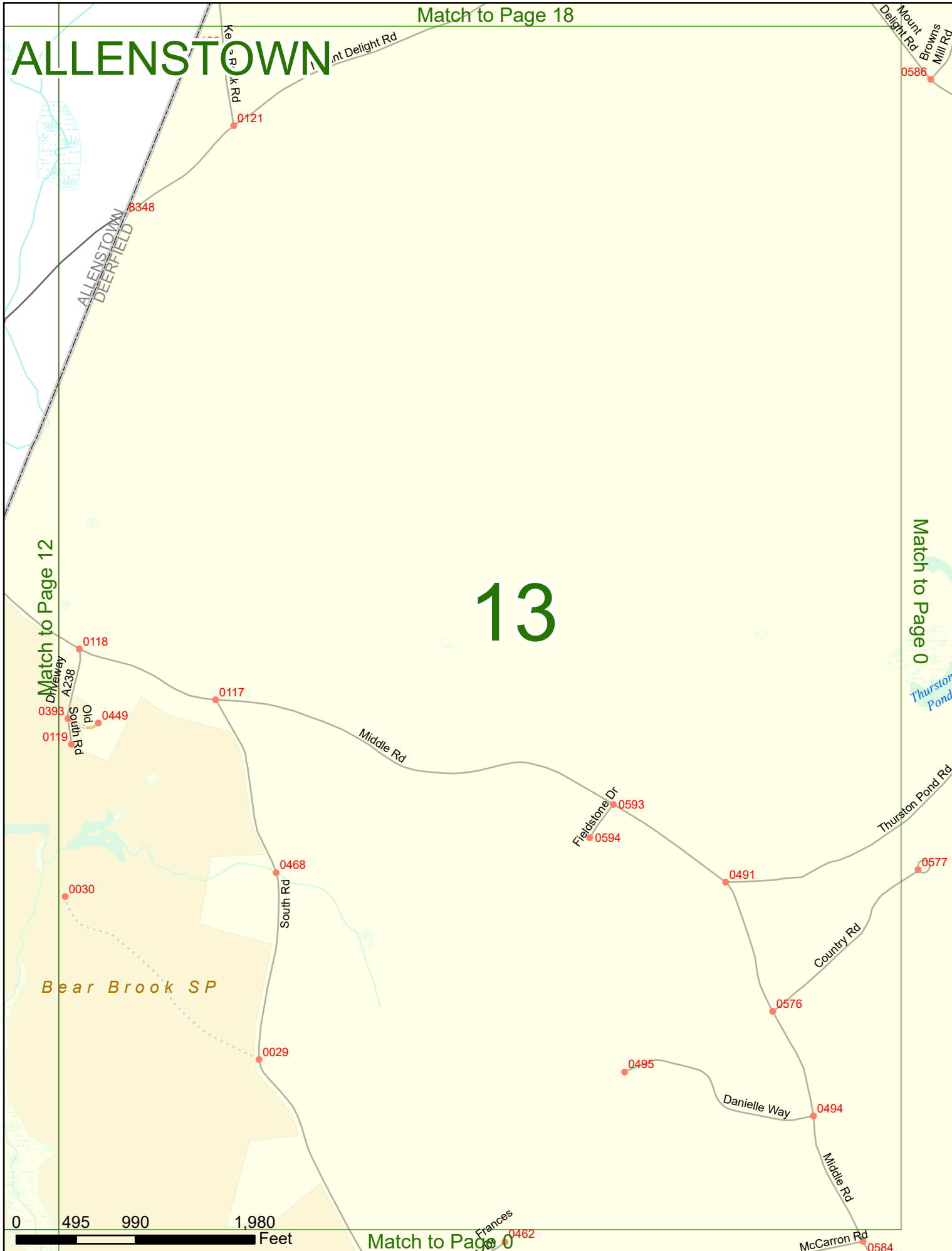
ALLENSTOWN
DEERFIELD

Shiloh Pond



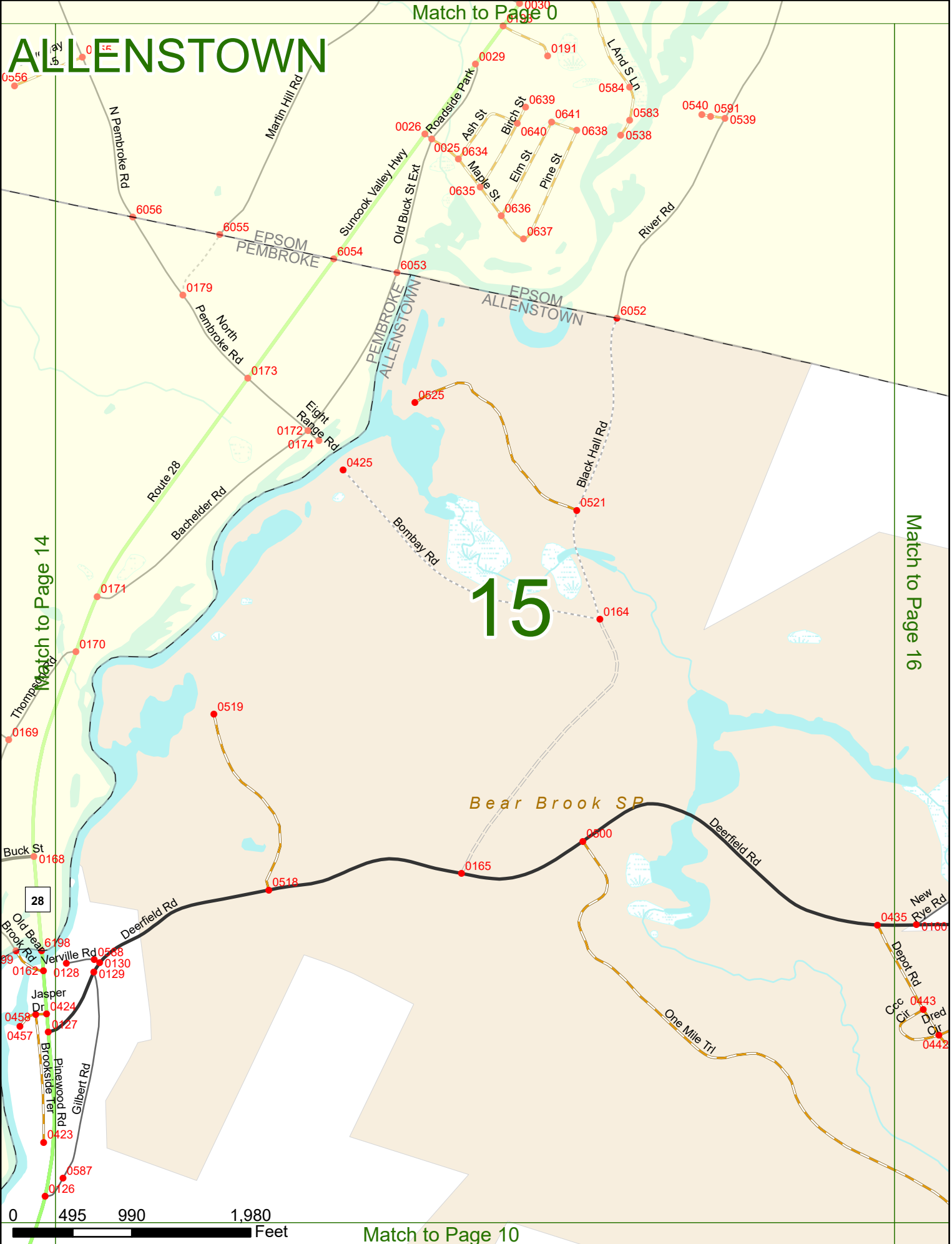
ALLENSTOWN

13



ALLENSTOWN

Match to Page 0



15

Bear Brook SP

0 495 990 1,980 Feet

Match to Page 10

Match to Page 14

Match to Page 16

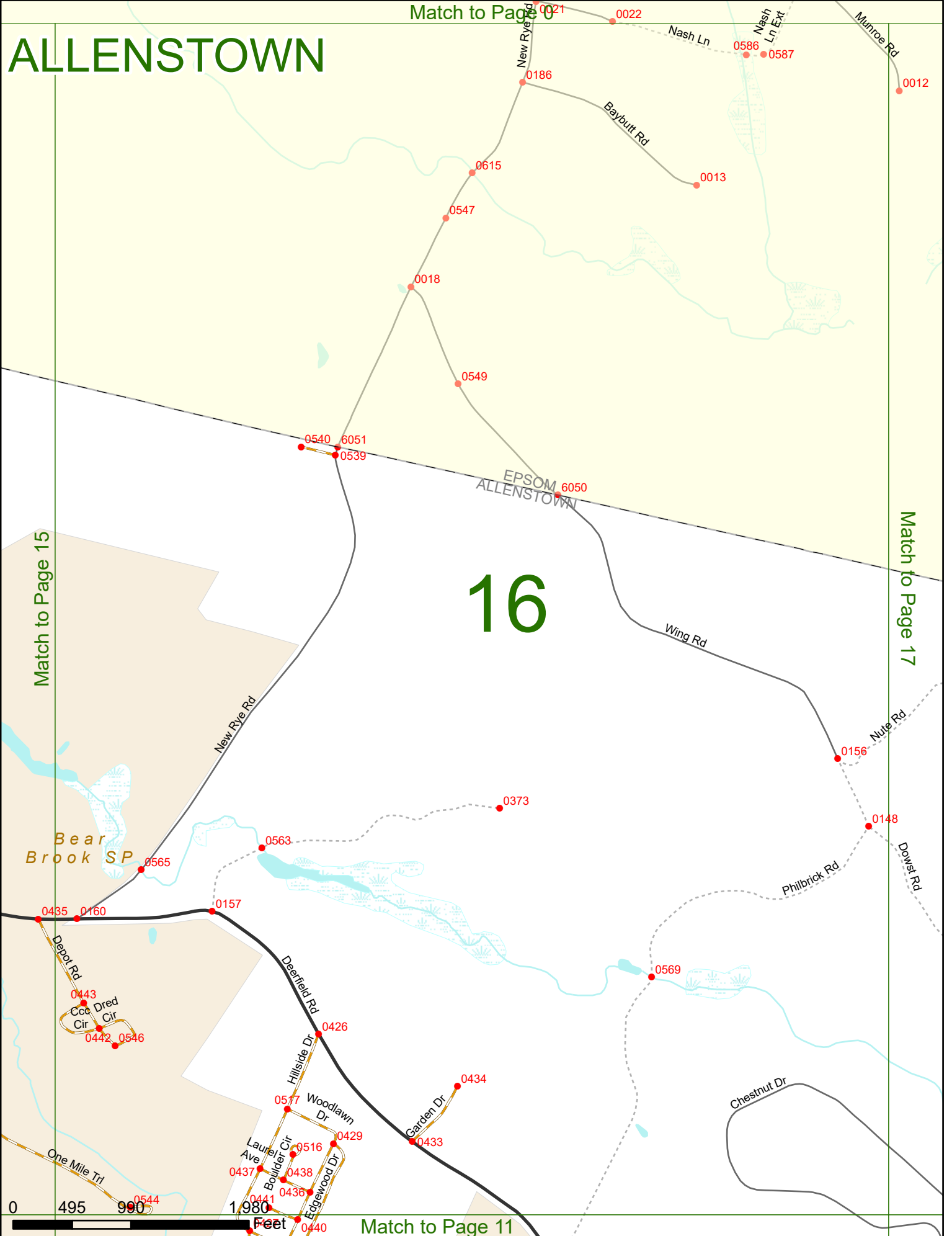
ALLENSTOWN

Match to Page 9

16

Match to Page 17

Match to Page 15



Match to Page 11

0 495 990 Feet

Match to Page 0

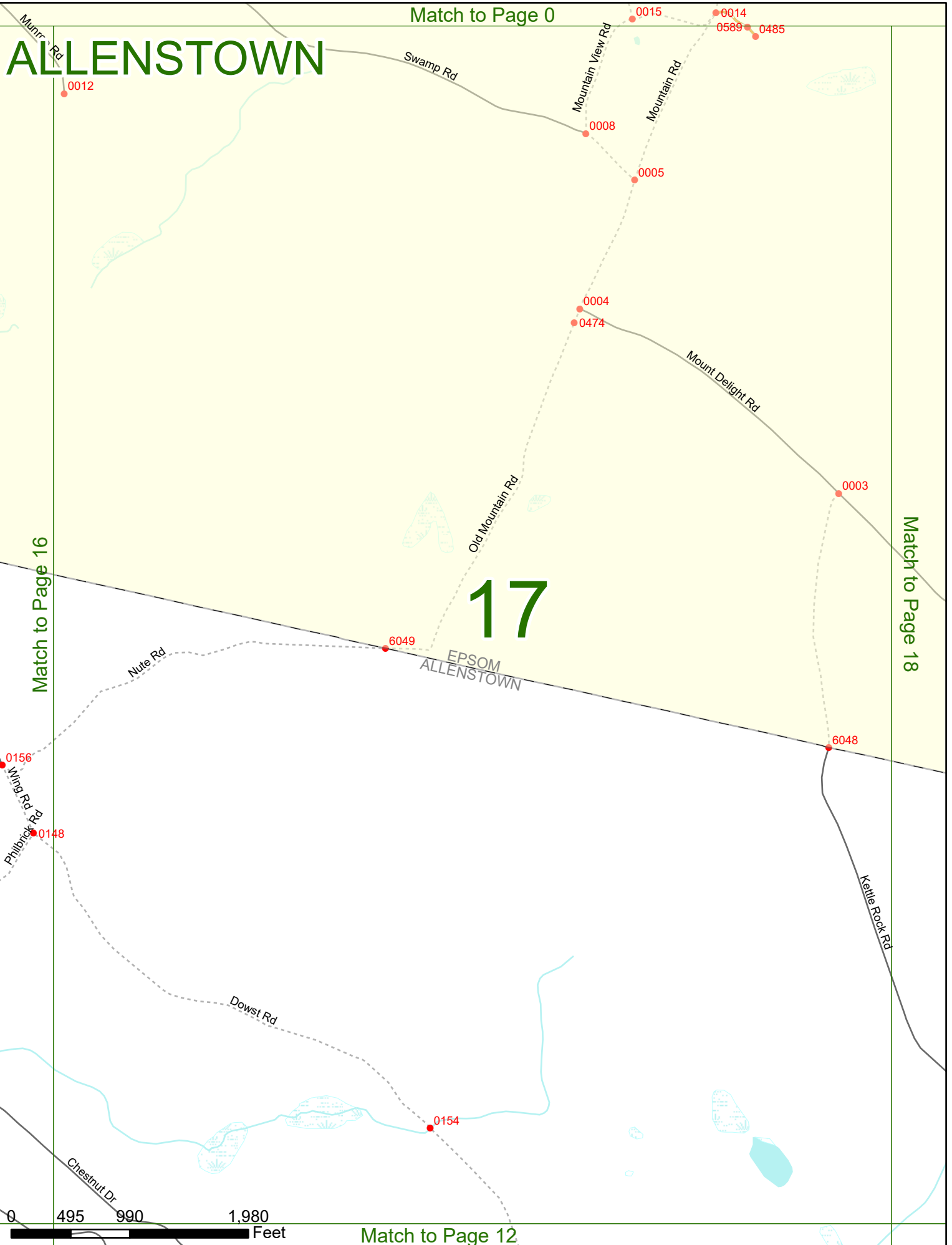
ALLENSTOWN

17

Match to Page 18

Match to Page 16

Match to Page 12



ALLENSTOWN

18

