



Maps and data sets are not guaranteed to be free from errors and omissions. Data is in a constant state of update and correction by various groups and agencies. Information displayed on this map is the best available at the time of publication.

2025 Nodal Reference Bookmap

LEGEND



NHDOT will accept crash locations based on the State of NH Uniform Police Traffic Accident Report.

Crash occurred on:

Option 1 Street Address
 123 Main Street

Option 2 Route No and/or Distance from NESW Intesecting Road, Bridge,
 Street name Intersecting Street Town/County line
 Main Street 500 E Oak Street

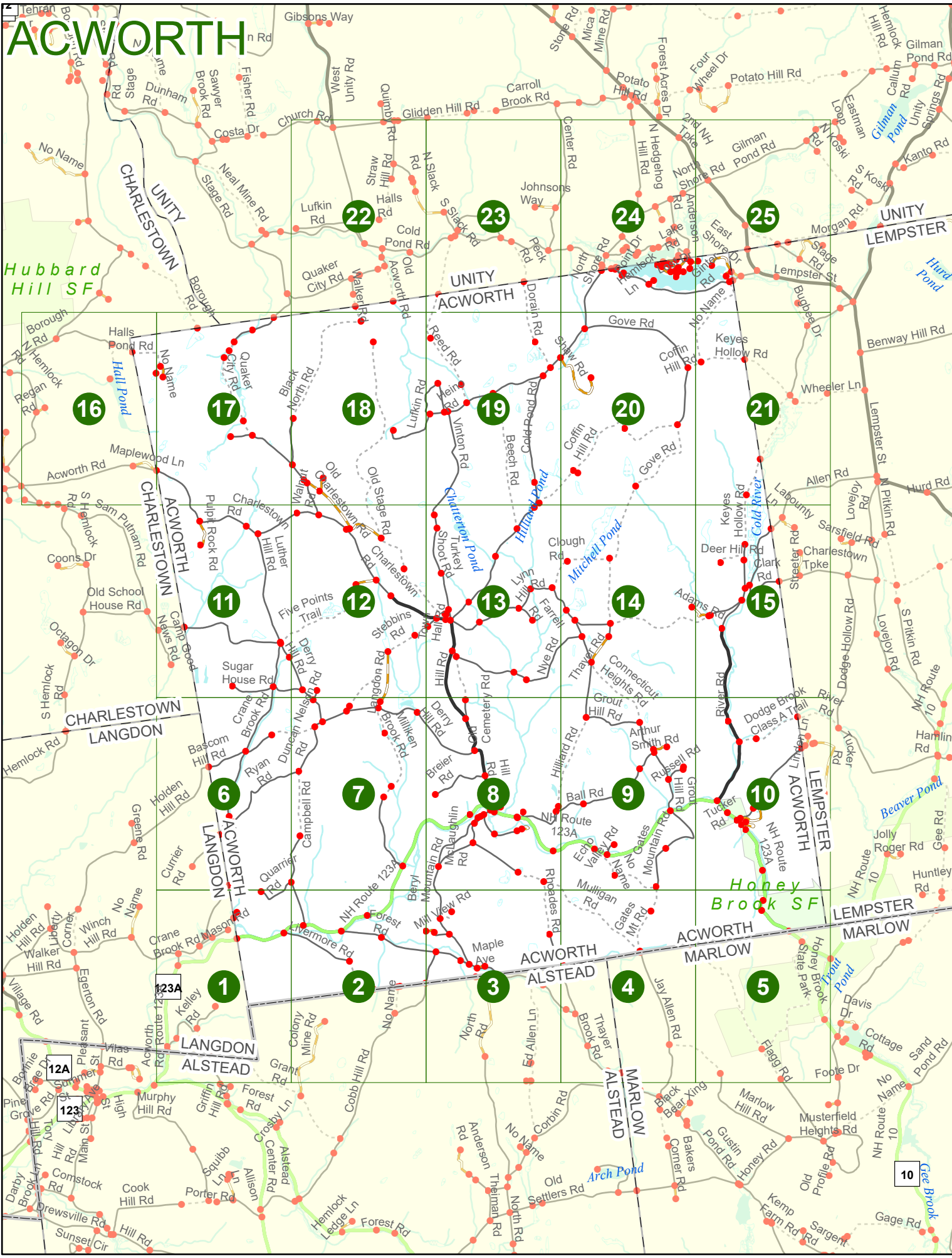
Option 3 First Node Distance from First Node Second Node
 515 212 632

Option 4 Route No and/or Mile Marker on Interstate Only NESW Mile (Marker)
 Street name
 189S 700 feet S 36.8

Option 3 – Example

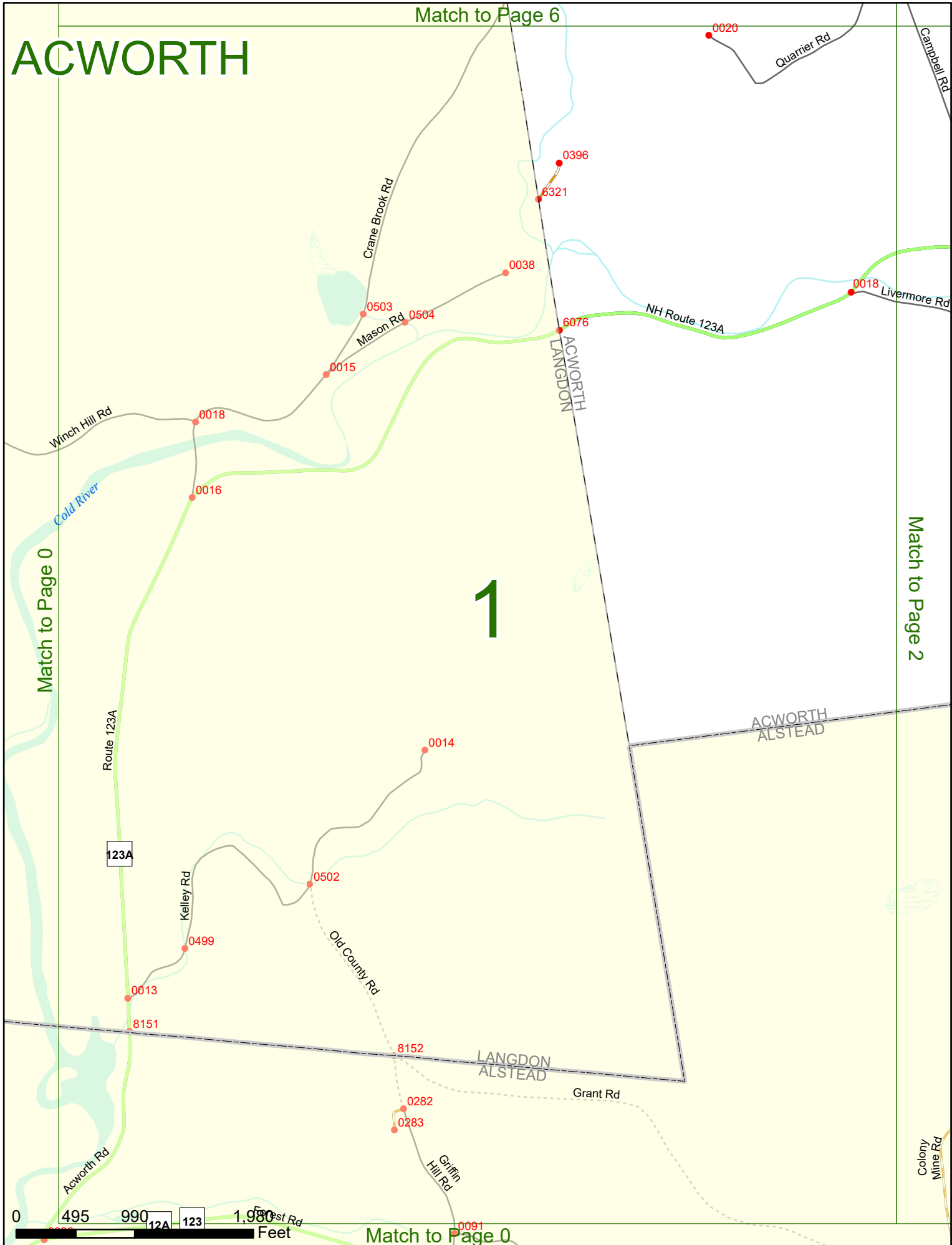
Street Name Loudon Road
First Node 803
Distance from First Node 318 Ft
Second Node 813





Match to Page 6

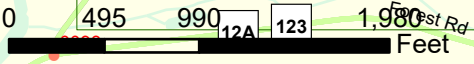
ACWORTH



Match to Page 0

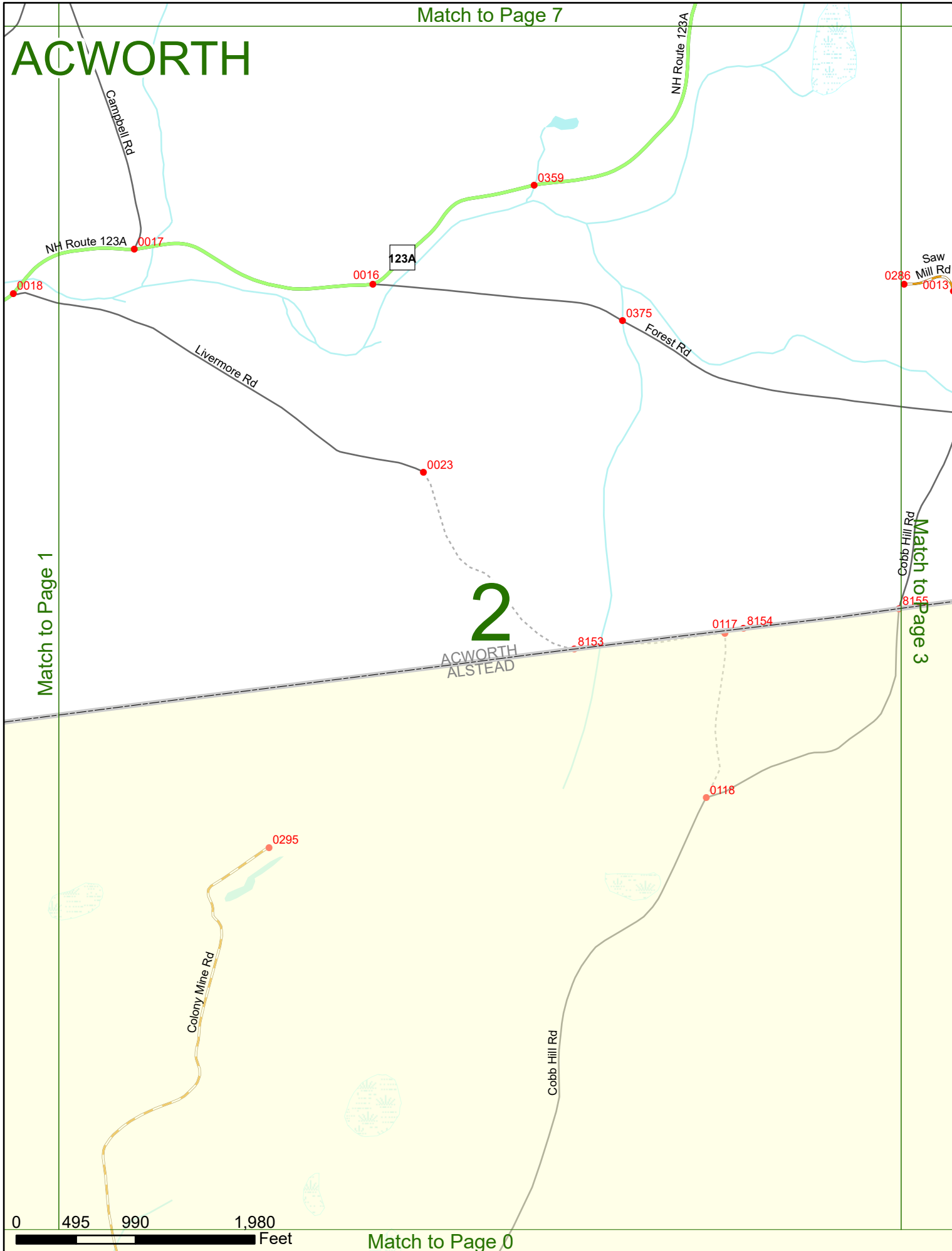
Match to Page 2

1



Match to Page 0

ACWORTH




Match to Page 1


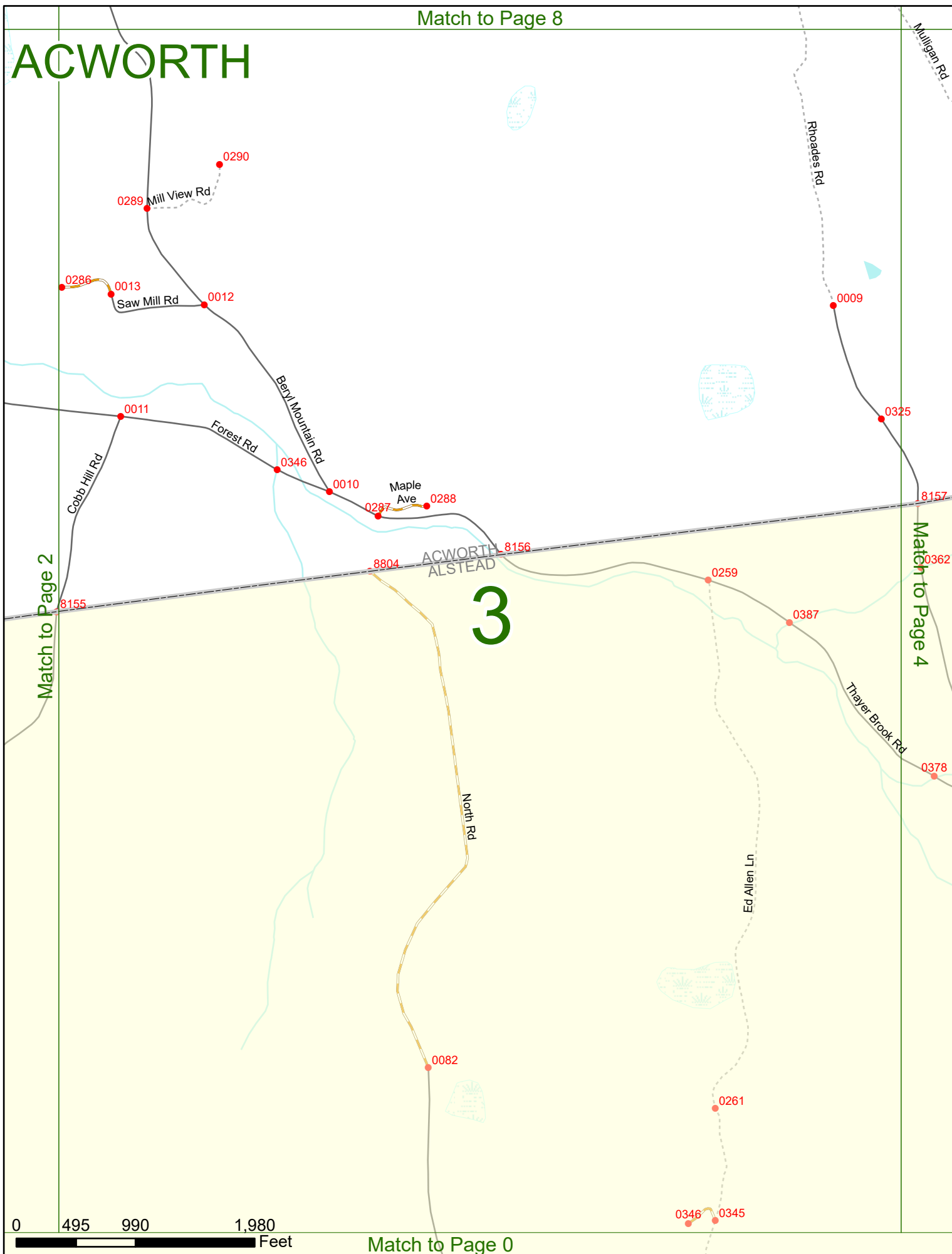
Match to Page 3

2

ACWORTH
ALSTEAD



ACWORTH



Match to Page 9

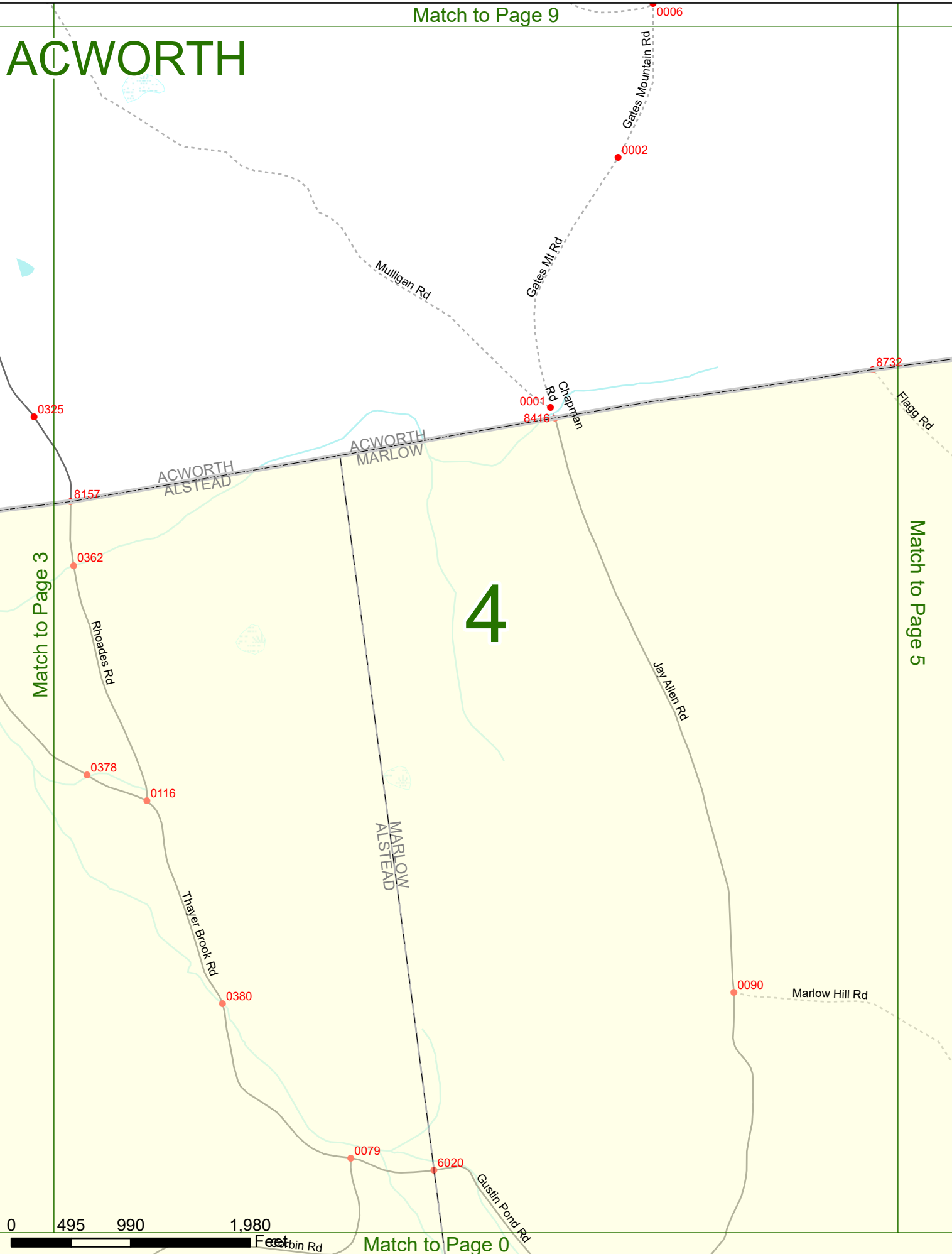
ACWORTH

4

Match to Page 5

Match to Page 3

Match to Page 0



ACWORTH

Match to Page 10

Match to Page 4

Match to Page 0

5

Honey Brook SF

ACWORTH
MARLOW

LEMPSTER
ACWORTH

0003
0369
NH Route 123A

123A 8417

0096

0095

8732

Flagg Rd

Honey Brook State Park

NH Route 10
10

Stone Pond Rd

Marlow Hill Rd

Foot Dr
01420


0091

0130

Marlow Hill Rd

0083

0115
Flagg Rd



Match to Page 0

Match to Page 11

ACWORTH

ACWORTH
CHARLESTOWN

CHARLESTOWN
LANGDON

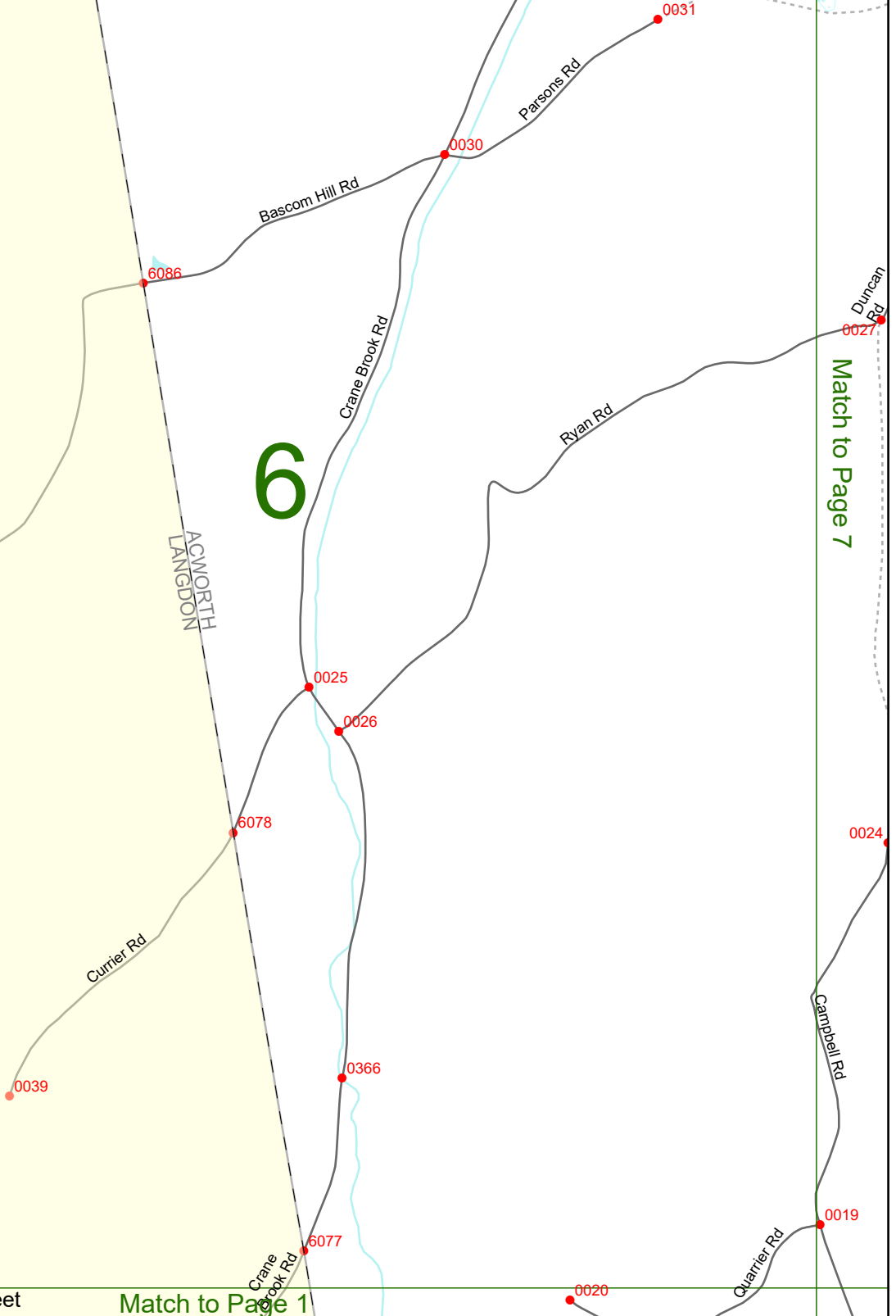
Match to Page 0

6

Match to Page 7

0 495 990 1,980 Feet

Match to Page 1



ACWORTH

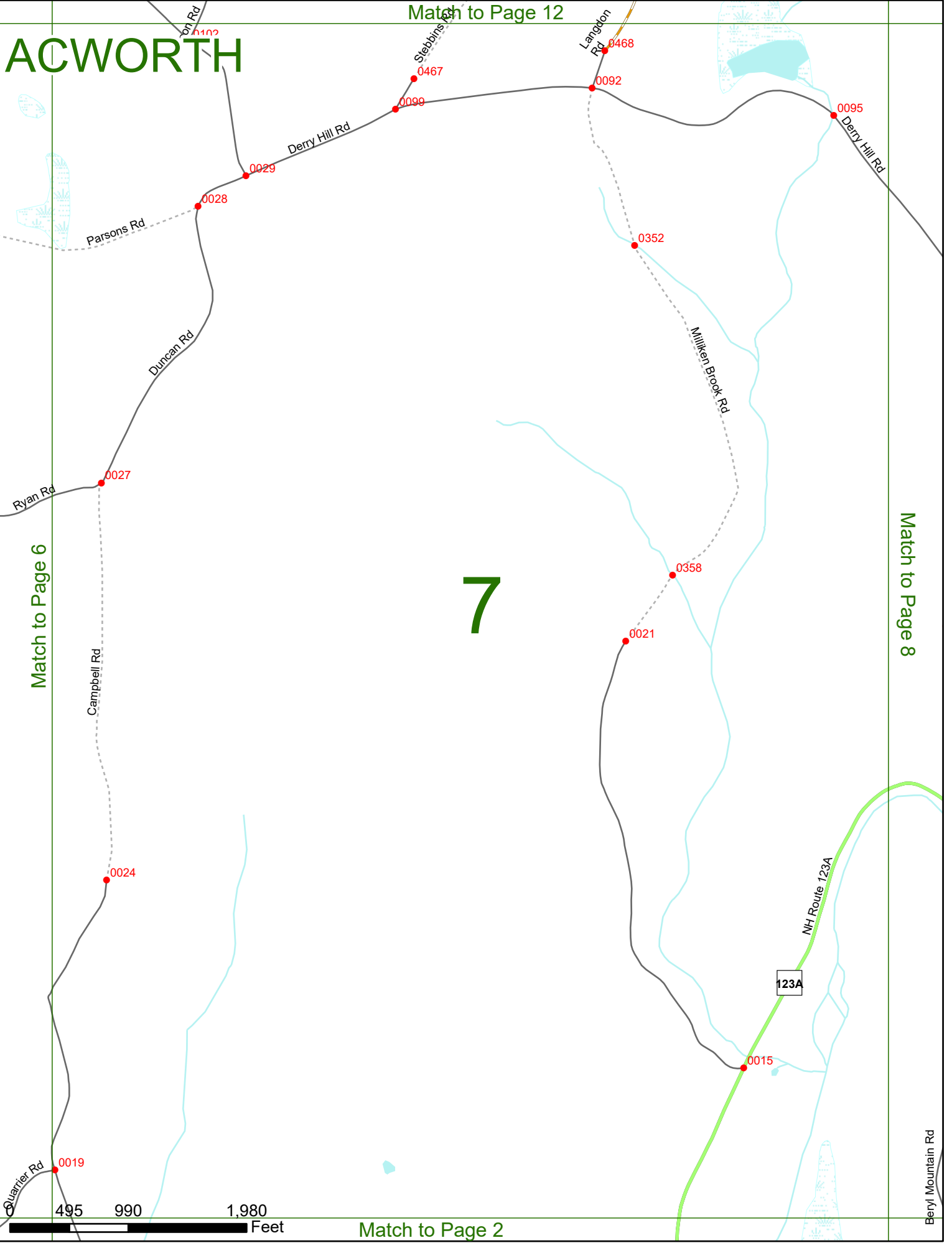
Match to Page 12

7

Match to Page 6

Match to Page 8

Match to Page 2



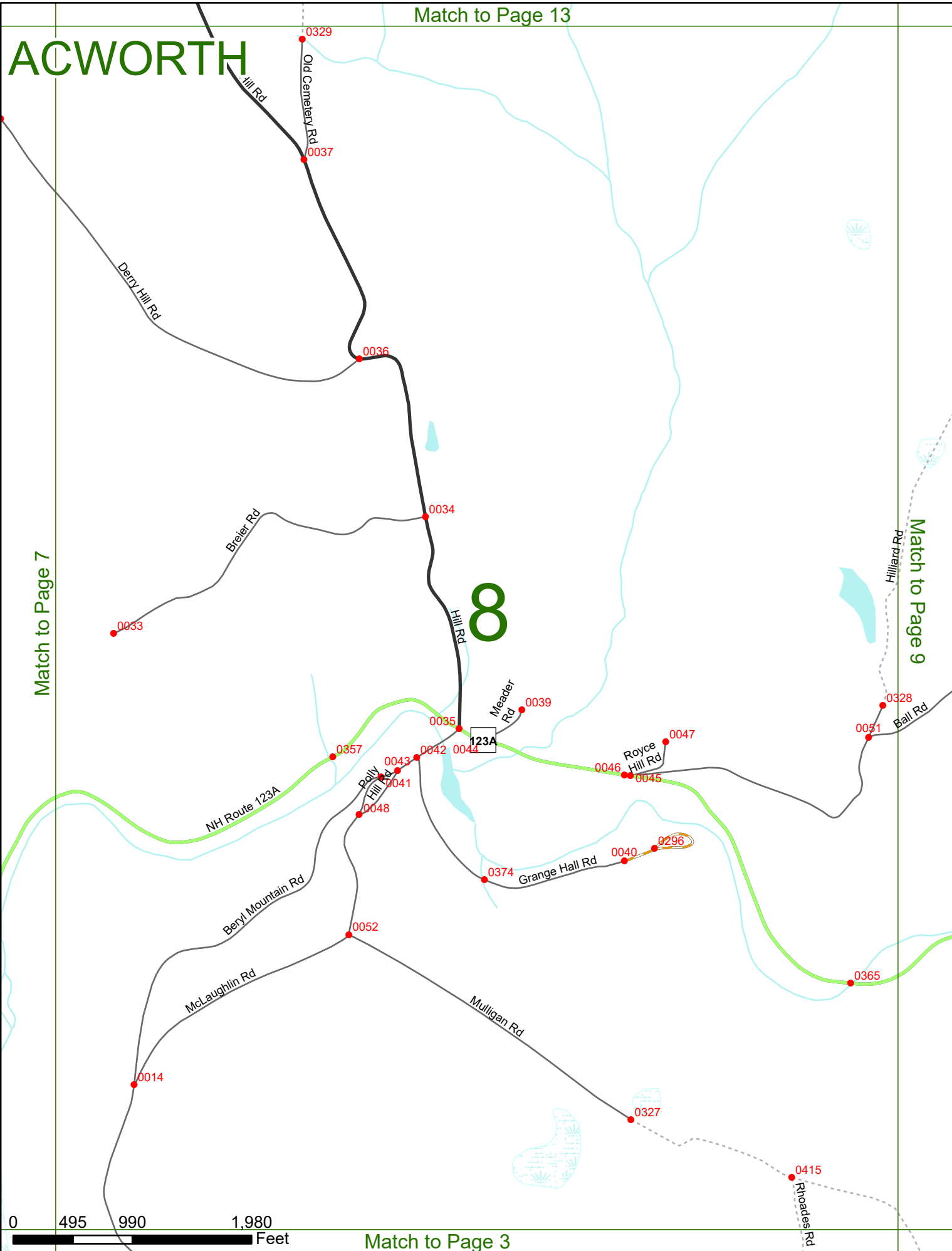
Match to Page 13

ACWORTH

8

Match to Page 7

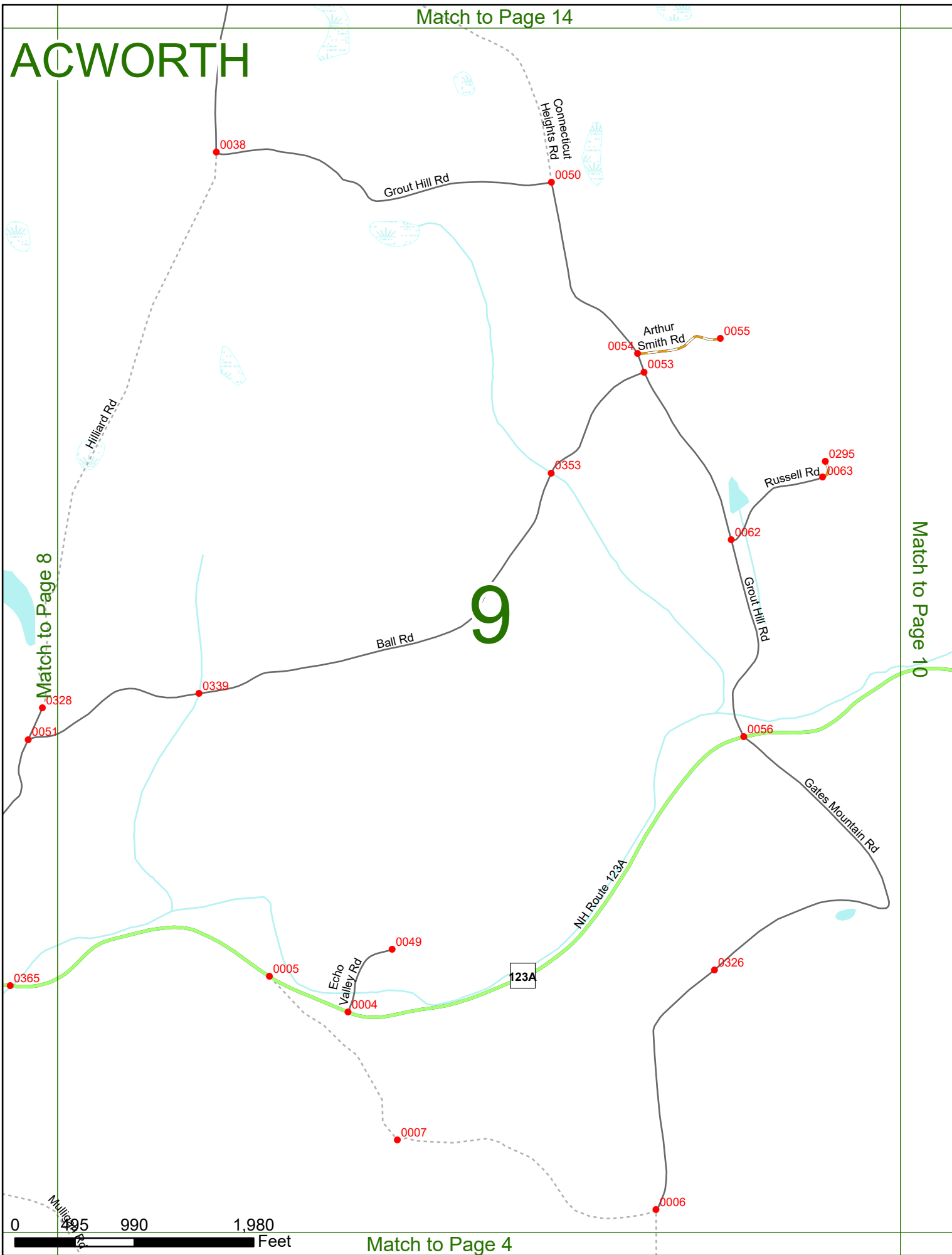
Match to Page 9



0 495 990 1,980 Feet

Match to Page 3

ACWORTH



0 495 990 1,980 Feet

Match to Page 15

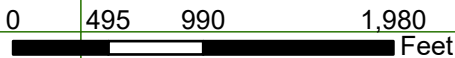
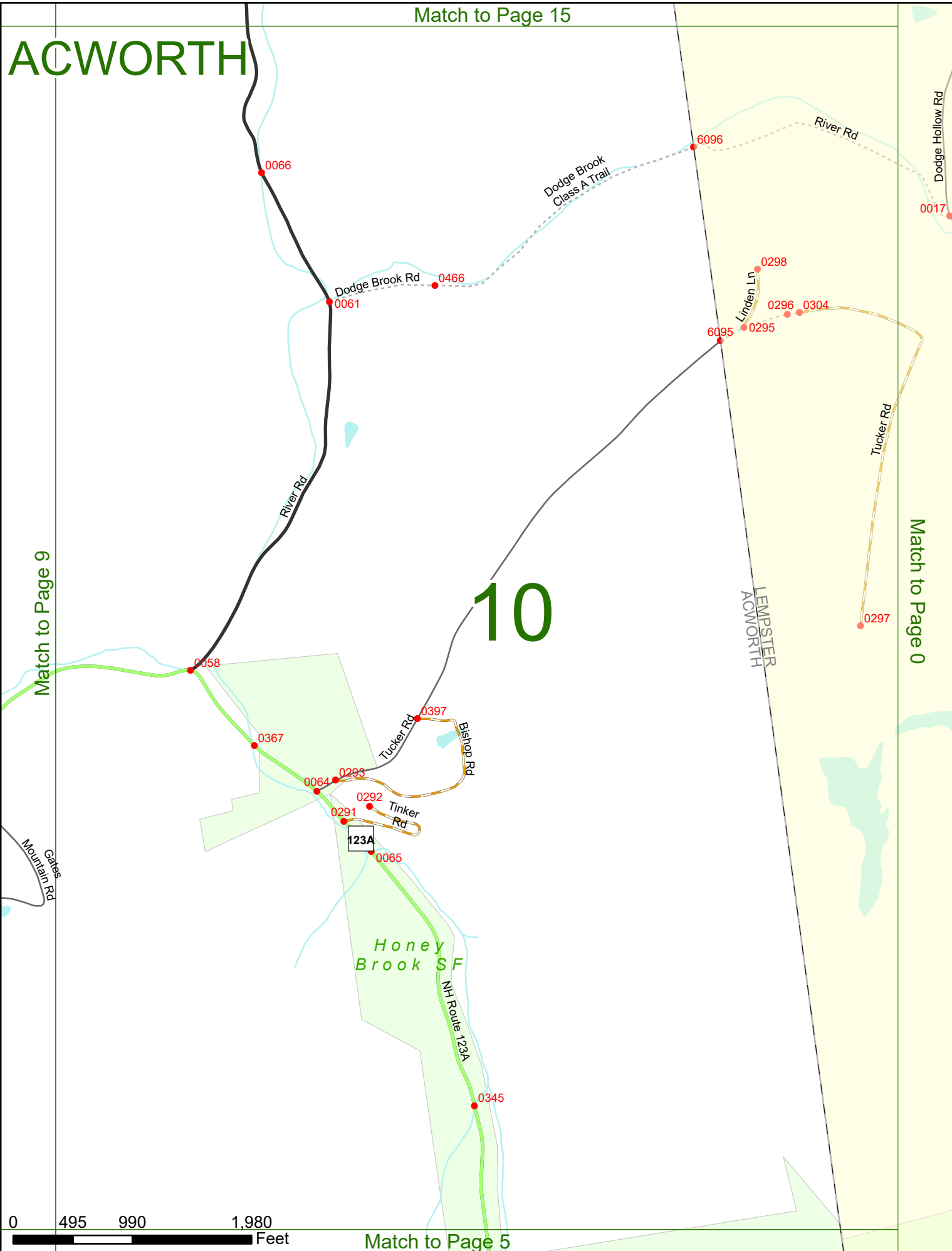
ACWORTH

10

Match to Page 9

Match to Page 0

LEMPSTER
ACWORTH



Match to Page 5

Match to Page 17

ACWORTH

0110

0393

Charlestown Rd

0361

0111

0392

Pulpit Rock Rd

Luther Hill Rd

Match to Page 12

11

Match to Page 0

ACWORTH
CHARLESTOWN

Sam Putnam Rd

6087

0002

Camp Good News Rd

Putnam Rd

0109

0101

Five Points Trail

0001

0349

Crane Brook Rd

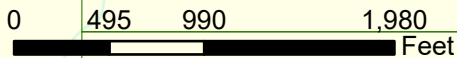
Deity Hill Rd

0108

0105

Sugar House Rd

Hoagland Rd



Match to Page 6

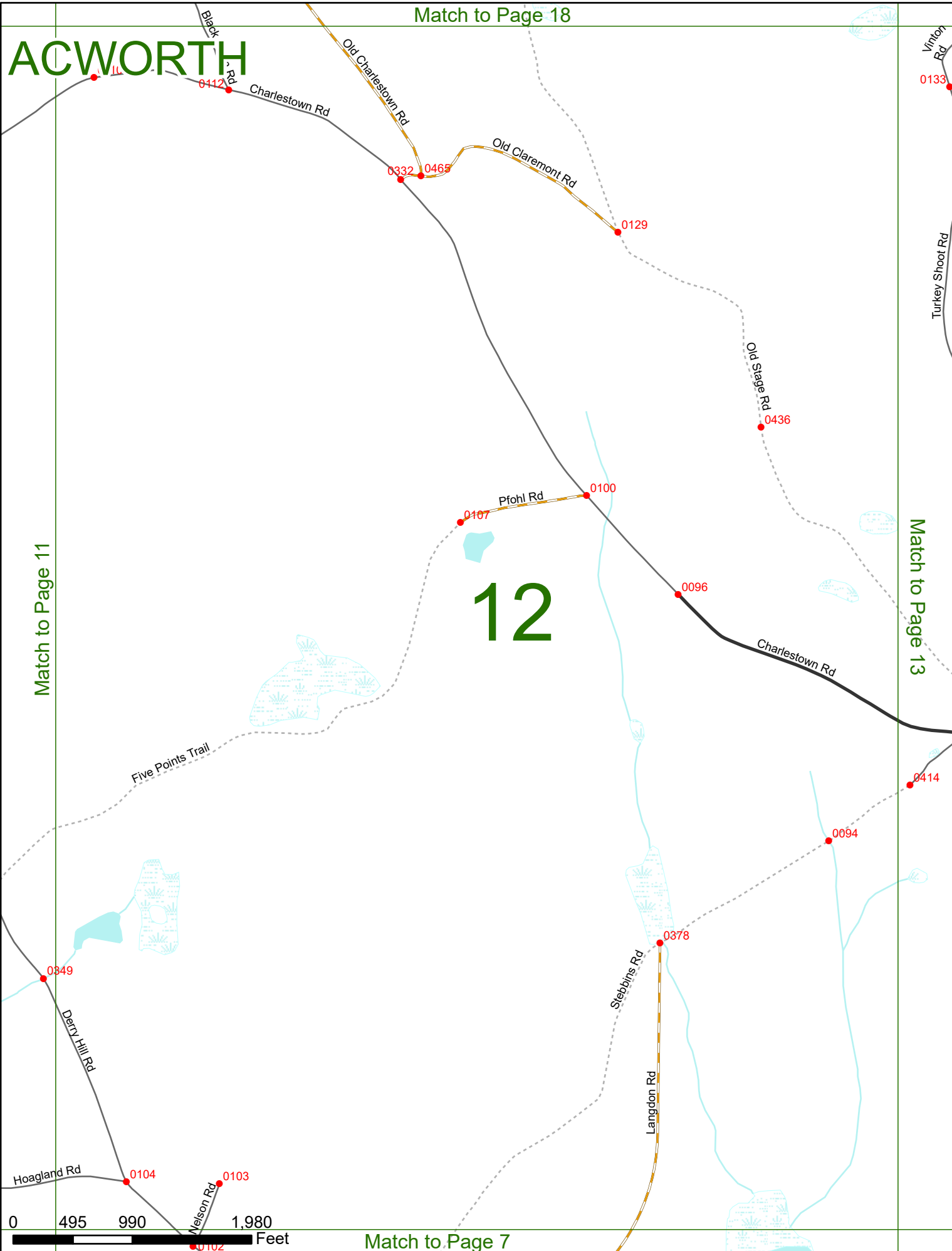
Match to Page 18

ACWORTH

Match to Page 13

Match to Page 11

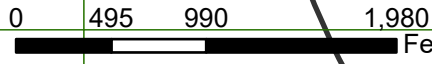
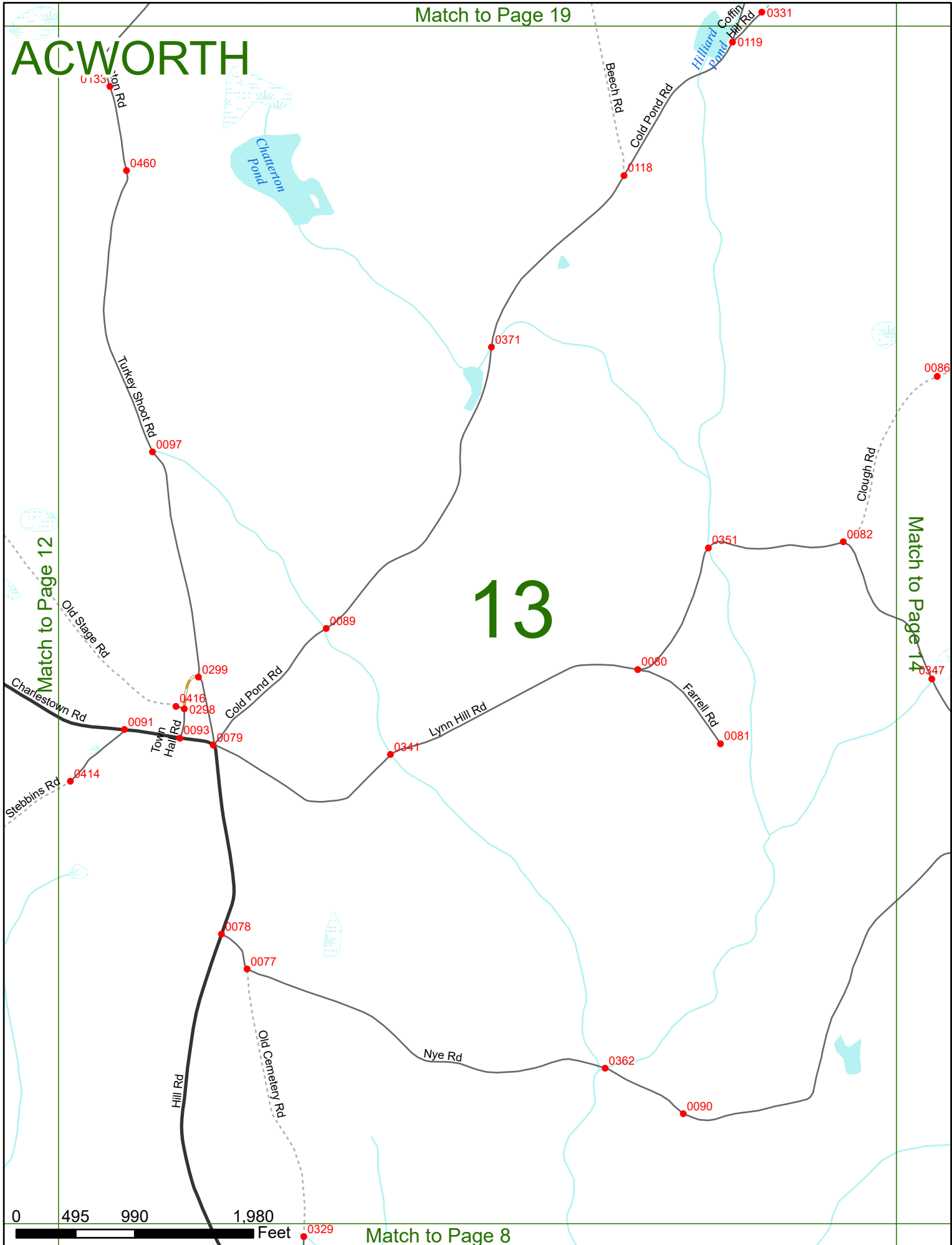
12



Match to Page 7

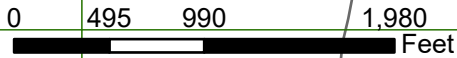
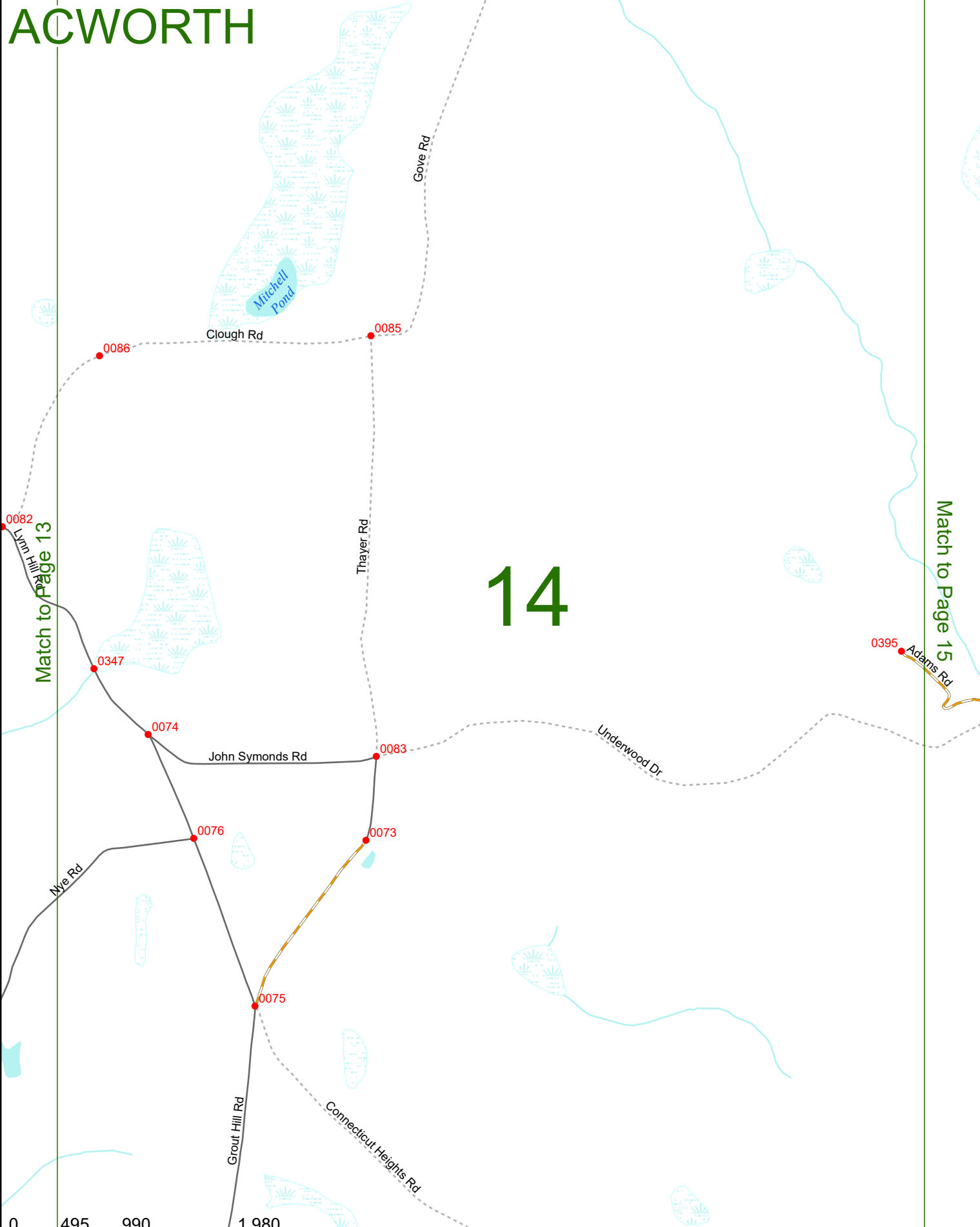
ACWORTH

13



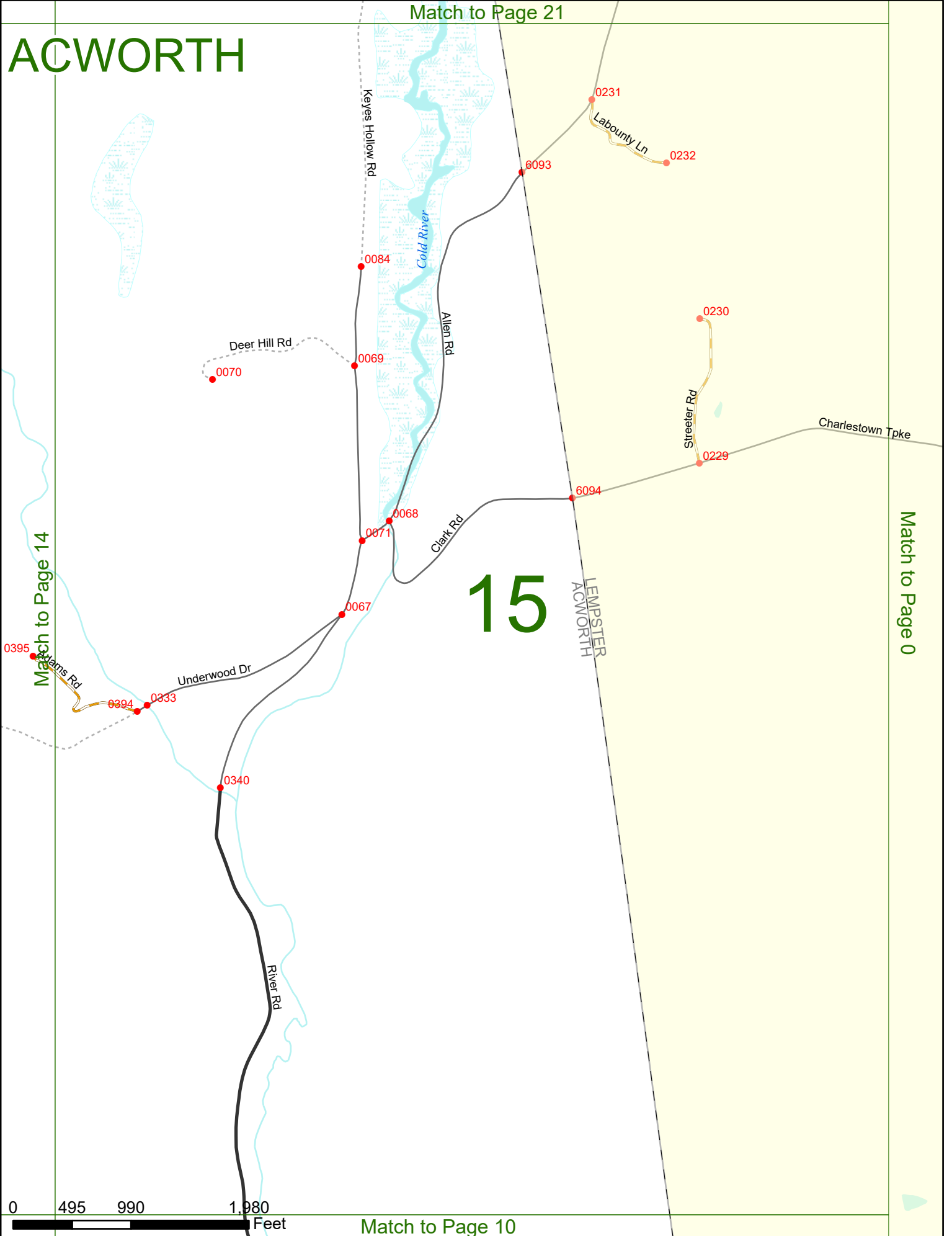
ACWORTH

14



ACWORTH

Match to Page 21



15

LEMPSTER
ACWORTH

0 495 990 1,980 Feet

Match to Page 10

Match to Page 0

Match to Page 0

ACWORTH

Hubbard Hill SF

Halls Pond Rd

CHARLESTOWN ACWORTH

Borough Rd

0055

0572

6089

0573

Hall Pond

0463

0461

0462

Match to Page 17

16

Regan Rd 0505
0504

Match to Page 0

N Henlock Rd

Maplewood Ln 0514

Charlestown Rd 6088

Acworth Rd

0050

0761

0760

S Hemlock Rd

061980

0676

Sam Putnam Rd

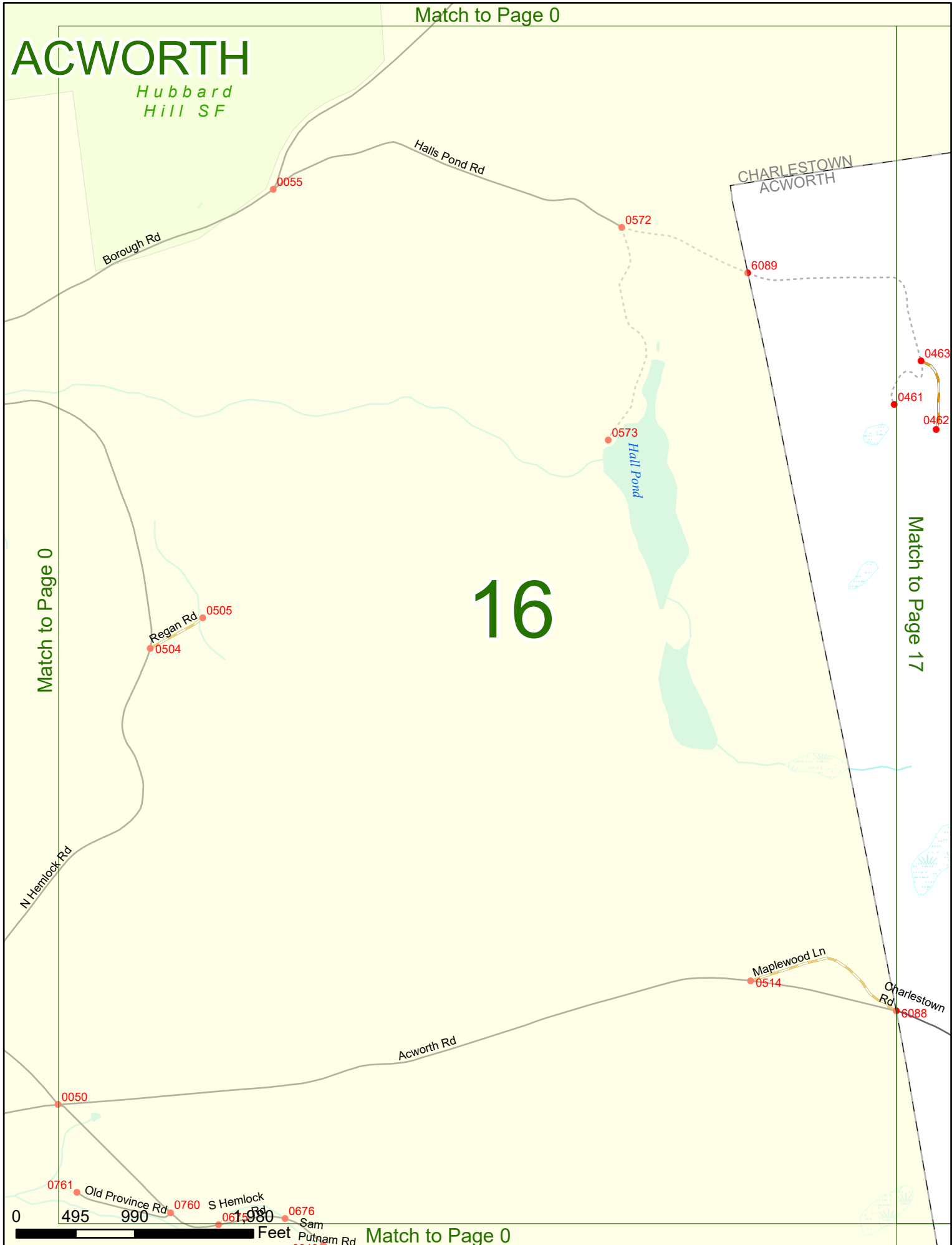
0

495

990

Feet

Match to Page 0



ACWORTH

Match to Page 0

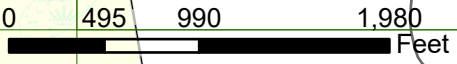
CHARLESTOWN
ACWORTH

UNITY
ACWORTH

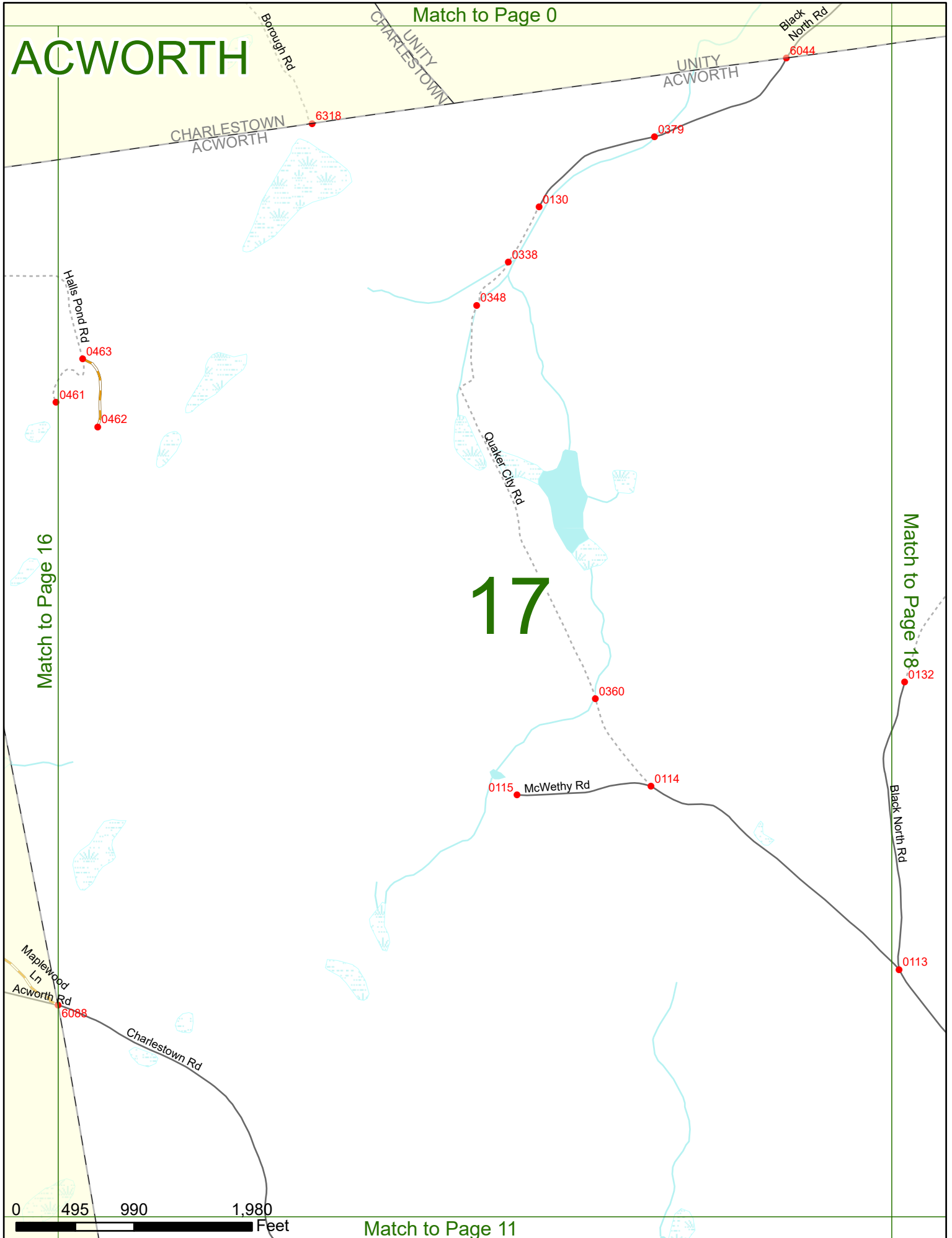
17

Match to Page 16

Match to Page 18



Match to Page 11



Match to Page 22

ACWORTH

UNITY
ACWORTH

Reed Rd

0134

0128

0131

Black North Rd

Match to Page 17

0132

Black North Rd

Lukin Rd

Match to Page 19

0307

18

Old Stage Rd

0309

Heino Rd

Quaker City Rd

0113

0116

0390

Walnut Rd

0391

0464

Old Charlesown Rd




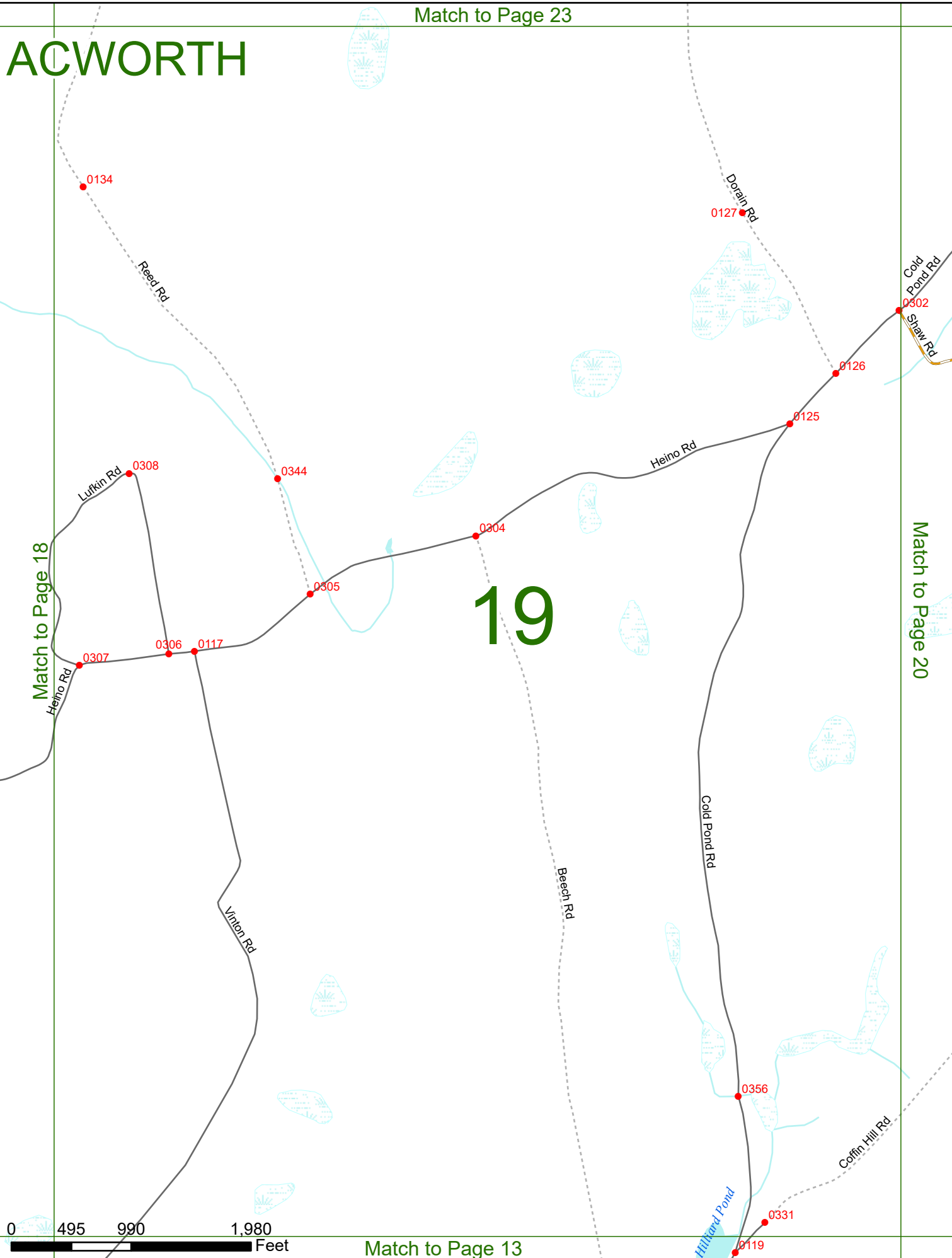
Match to Page 12

ACWORTH

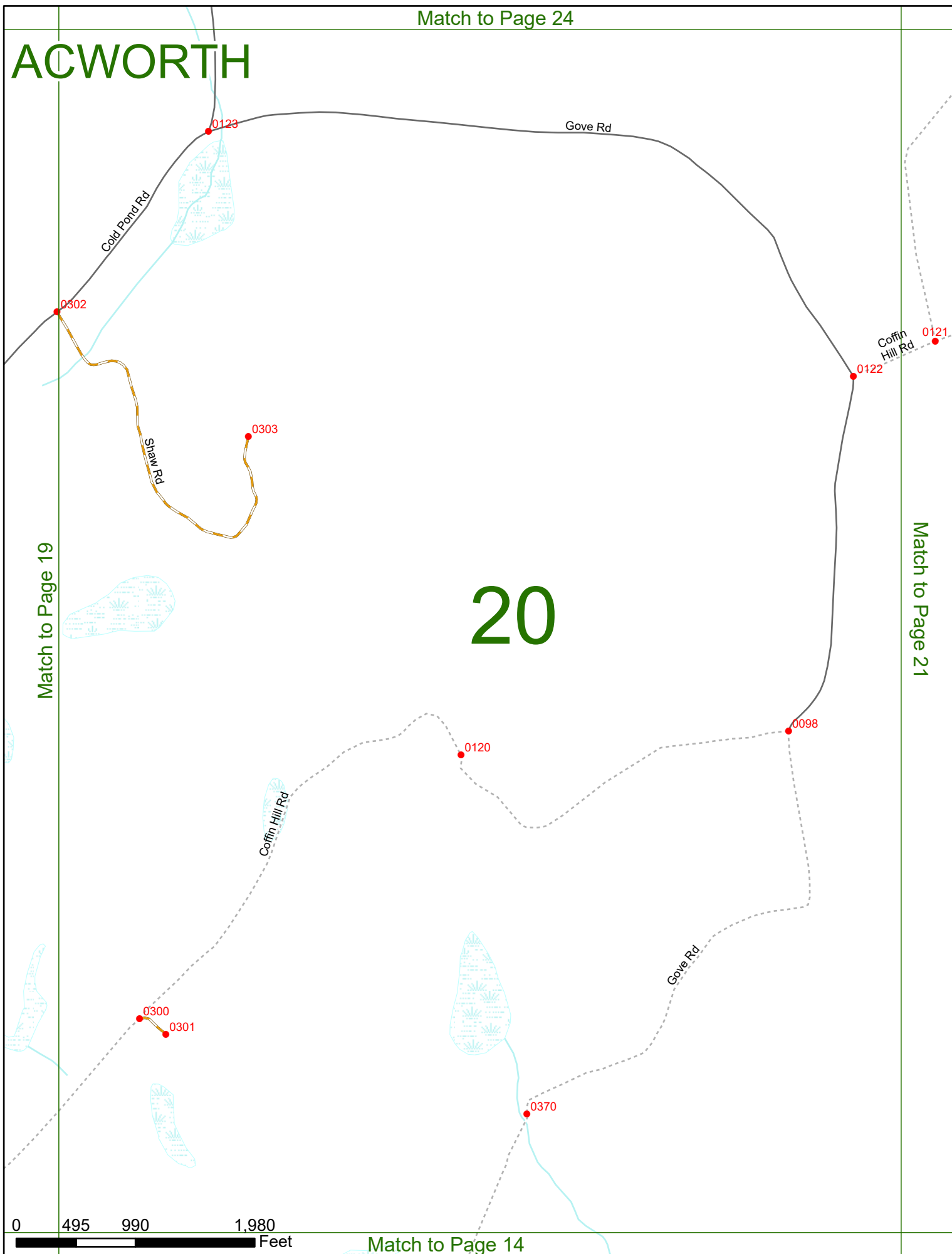
19

Match to Page 18

Match to Page 20



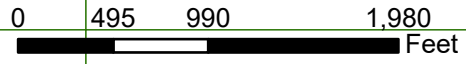
ACWORTH



20

Match to Page 19

Match to Page 21



Match to Page 14

Match to Page 25

ACWORTH

Rd G
0122

0121

6091

Coffin Hill Rd

Keyes Hollow Rd

Bugbee Dr

0046

0047

0259

Wheeler Ln

0050

Match to Page 20

LEMPSTER
ACWORTH

21

Match to Page 0

6092

Cold River

Keyes Hollow Rd

0364

Allen Rd



Match to Page 15

ACWORTH

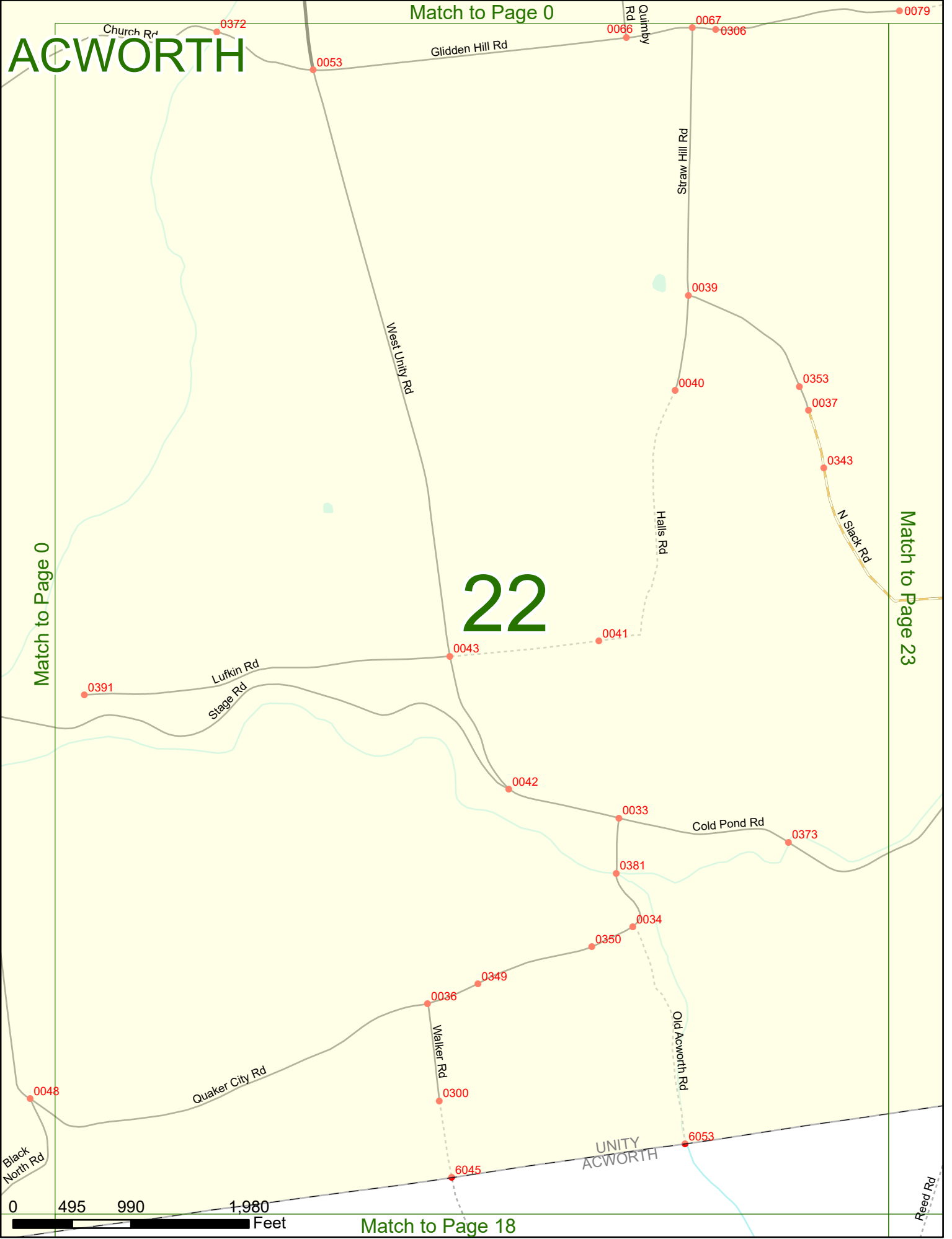
Match to Page 0

22

Match to Page 0

Match to Page 23

Match to Page 18



ACWORTH

23

Match to Page 22

Match to Page 24

0079

N Slack Rd

0038

S Slack Rd

0030

0126

0031

Cold Pond Rd

0024

0125

0026

Copeland Brook Rd

0387

0290

Johnsons Way

0289

Reed Rd

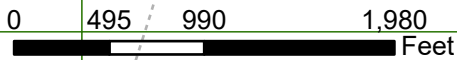
Peck Rd

UNITY
ACWORTH

6043

6042

Dorain Rd



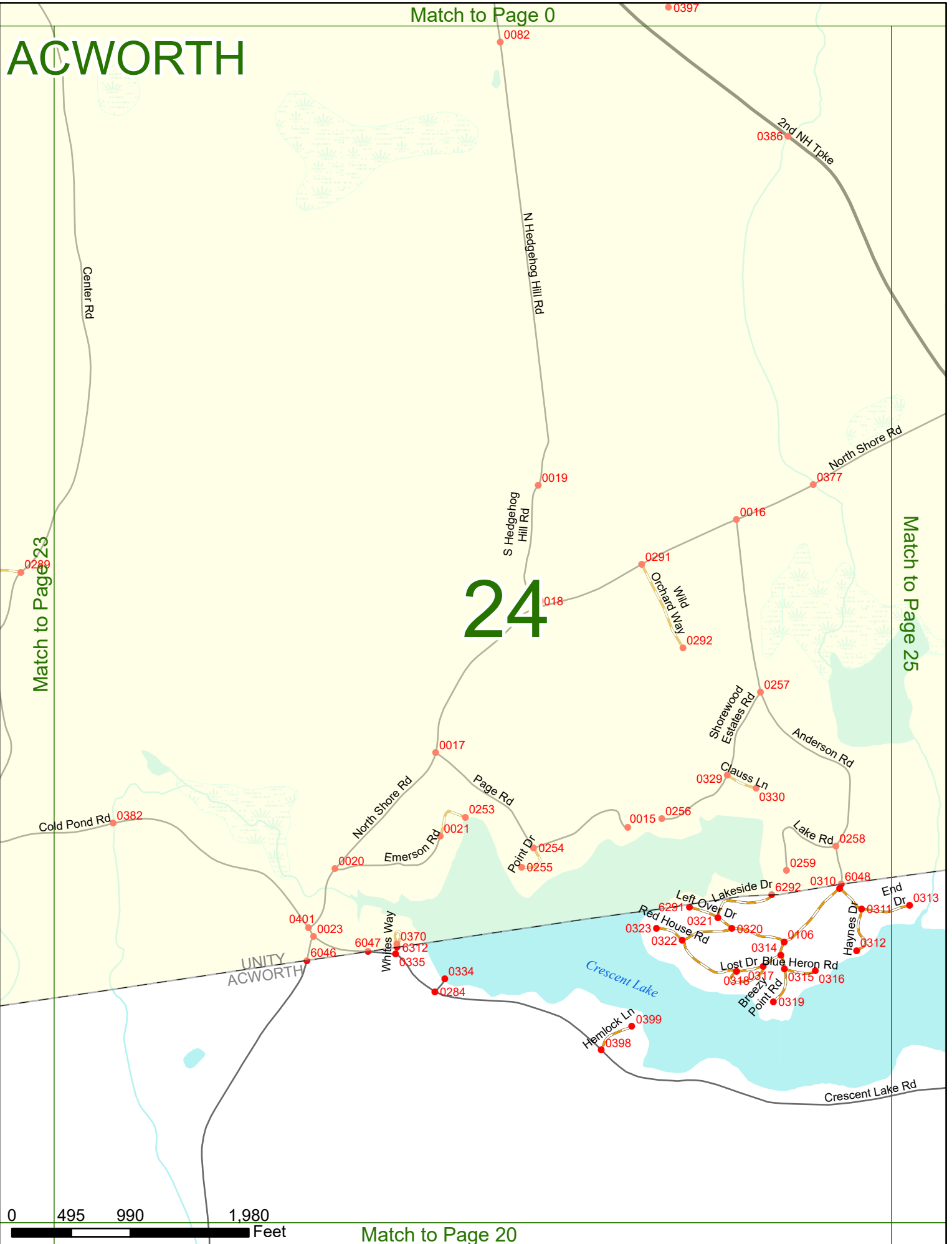
ACWORTH

Match to Page 0

24

Match to Page 23

Match to Page 25



Match to Page 20

ACWORTH

Gilman Pond Rd
0091

0383

0012

0303

Gilman Pond Rd

N. Kosh Rd

0013

North Shore Rd

2nd NH Tpk

Match to Page 24

25

Match to Page 0

0014

Meadow Hill Rd

Morgan Rd

6050

6305

UNITY
LEMPSTER

Mountain View Rd

0237

6049

0236

UNITY
ACWORTH

6048
0310
0311
0312
0313

0072

0400

0235

0080

0277

Stage Rd

Crescent Lake

Crescent Lake Rd

0124

6090

Lempster St

Ginter Rd
6284

E Shore Rd

LEMPSTER
ACWORTH

0329

Bugbee Dr

Keyes Hollow Rd

