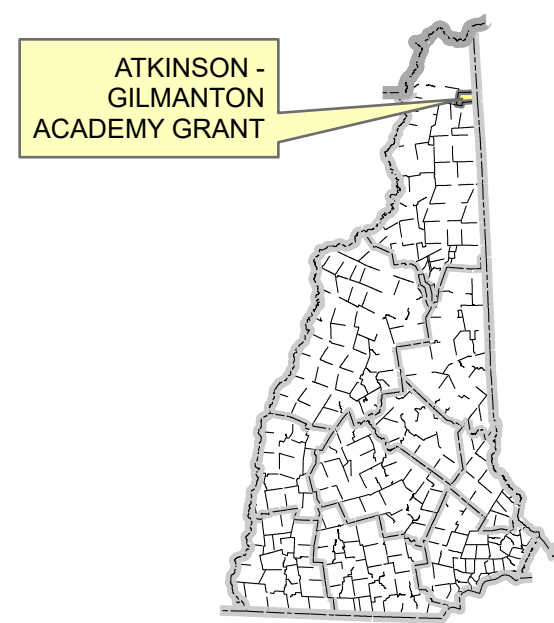


MAINE



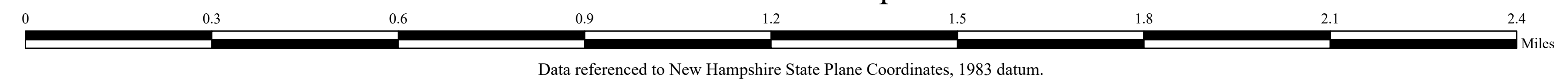
Maps and data sets are not guaranteed to be free from errors and omissions. Data is in a constant state of update and correction by various groups and agencies. Information displayed on this map is the best available at the time of publication.



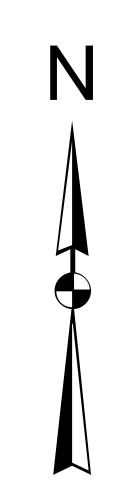
Nodal Reference 2024

Town of ATKINSON - GILMANTON ACADEMY GRANT

Coos County
State of New Hampshire



Data referenced to New Hampshire State Plane Coordinates, 1983 datum.



LEGEND			
Divided Highway Limited Access	Turnpike Toll Road	U.S. Route	N.H. Route
State Roads (Carries NO Route Number)	Local Roads	Class 6 Roads (Not Maintained)	Private Roads
State Line	County Line	Lakes & Ponds	State Parks
Town Line	Rivers & Streams	National & State Forests	Reference Node