



















Maps and data sets are not guaranteed to be free from errors and omissions. Data is in a constant state of update and correction by various groups and agencies. Information displayed on this map is the best available at the time of publication.

# 2024 Nodal Reference Bookmap

## LEGEND

<b>Divided Highway Limited Access</b>	<b>Turnpike Toll Road</b>	<b>U.S. Route</b>	<b>N.H. Route</b>
			
<b>State Roads (Carries NO Route Number)</b>	<b>Local Roads</b>	<b>Class 6 Roads (Not Maintained)</b>	<b>Private Roads</b>
			
	<b>State Line</b>		<b>Lakes &amp; Ponds</b>
	<b>County Line</b>		<b>State Parks</b>
	<b>Town Line</b>		<b>National &amp; State Forests</b>
	<b>Rivers &amp; Streams</b>		<b>Reference Nodes</b>

NHDOT will accept crash locations based on the State of NH Uniform Police Traffic Accident Report.

Crash occurred on:

**Option 1**     Street Address  
                   123 Main Street

**Option 2**     Route No and/or     Distance from             NESW             Intesecting Road, Bridge,  
                   Street name             Intersecting Street                                     Town/County line  
                   Main Street                     500                     E                     Oak Street

**Option 3**     First Node                     Distance from First Node                     Second Node  
                   515                                     212                                     632

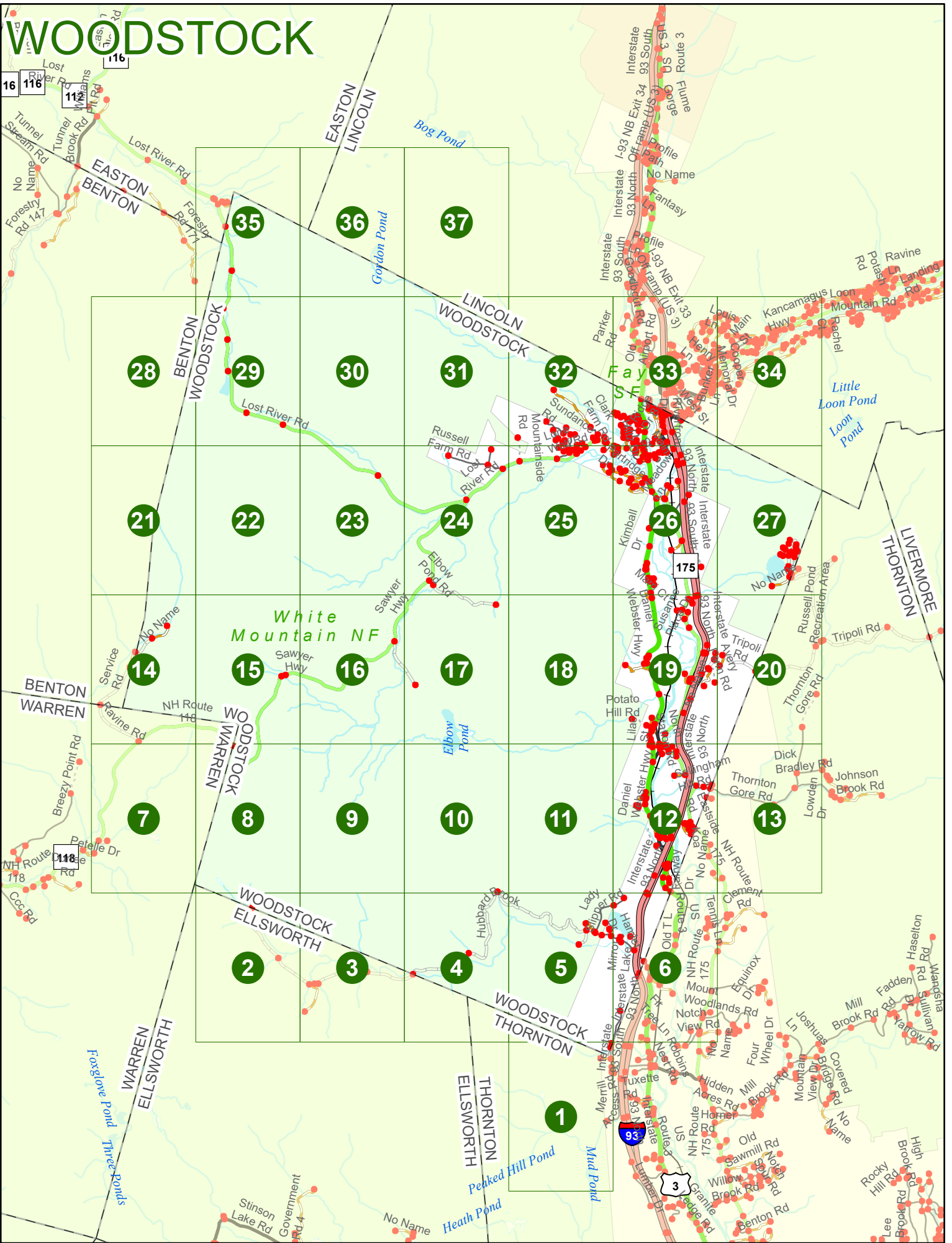
**Option 4**     Route No and/or             Mile Marker on Interstate Only     NESW             Mile (Marker)  
                   Street name  
                   189S                                     700 feet                     S                     36.8

**Option 3 – Example**

Street Name                     Loudon Road  
First Node                             803  
Distance from First Node             318 Ft  
Second Node                             813



# WOODSTOCK



Match to Page 5

# WOODSTOCK

WOODSTOCK  
THORNTON

0001

6717

Stone  
Dam Rd

0570 True Ln

0569

0185

0339

0340

North  
Rd

Merrill Access Rd

Match to Page 0

0082

White Mountain NF **1**

Match to Page 0

Peaked  
Hill Pond

Mud Pond

0 495 990 1,980 Feet

Match to Page 0

Match to Page 8

# WOODSTOCK

0017

Hubbard  
Brook

6062

0028

0027

WOODSTOCK  
ELLSWORTH

Kinoe Trail Rd


0026

Wh<sup>e</sup>  
Moun<sup>2</sup> NF

Match to Page 3

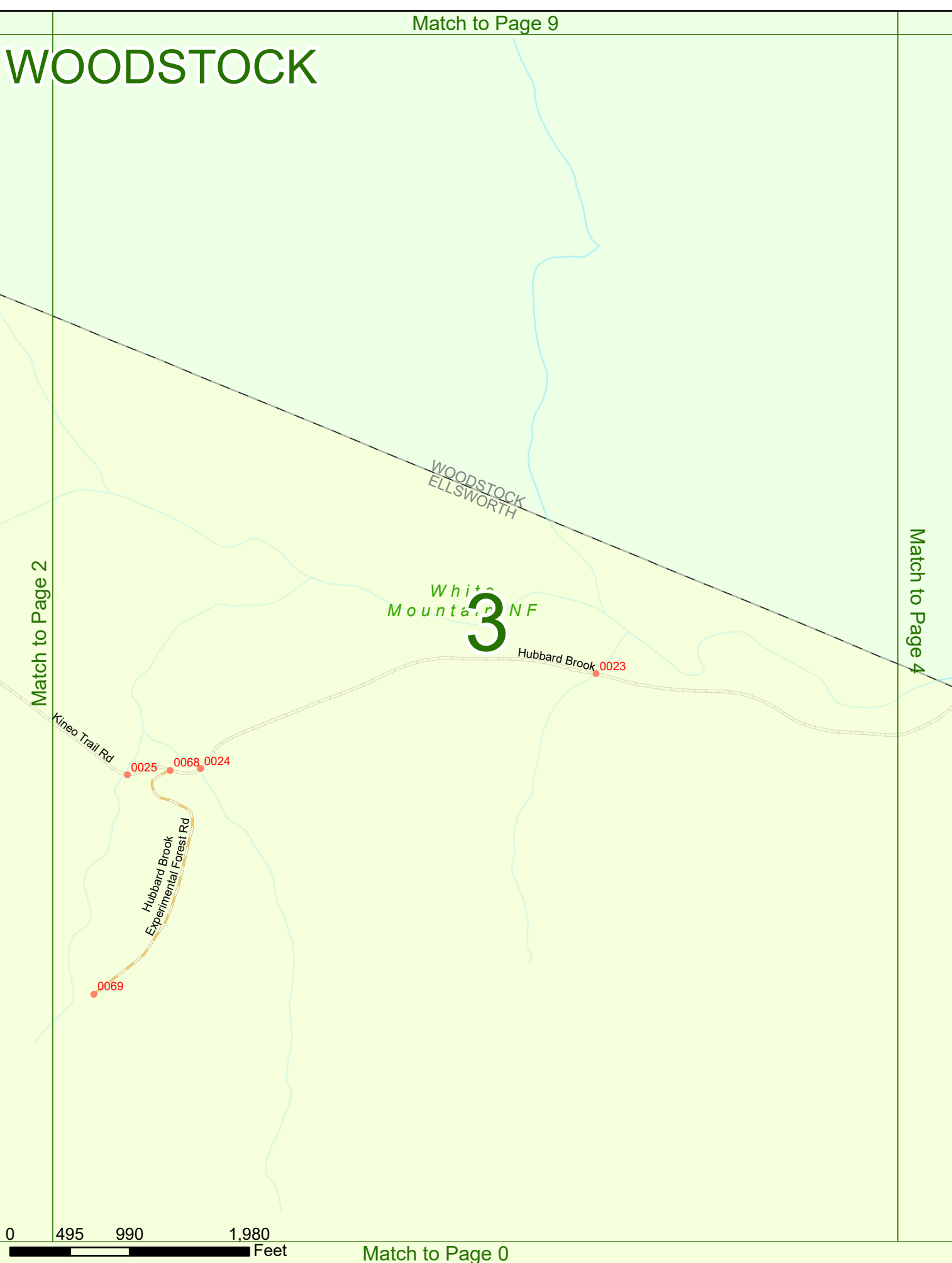
Match to Page 0

0069



Match to Page 0

# WOODSTOCK



Match to Page 2

Match to Page 4

White Mountain NF

3

WOODSTOCK  
ELLSWORTH

Hubbard Brook 0023

Kineo Trail Rd

0025 0068 0024

Hubbard Brook  
Experimental Forest Rd

0069

0 495 990 1,980 Feet

Match to Page 0

# WOODSTOCK

Match to Page 5

Match to Page 3

# 4

WOODSTOCK  
Mountain NF

Hubbard Brook

WOODSTOCK  
THORNTON


THORNTON  
ELLSWORTH

WOODSTOCK  
ELLSWORTH

Hubbard Brook  
6061

0389

0386



# WOODSTOCK

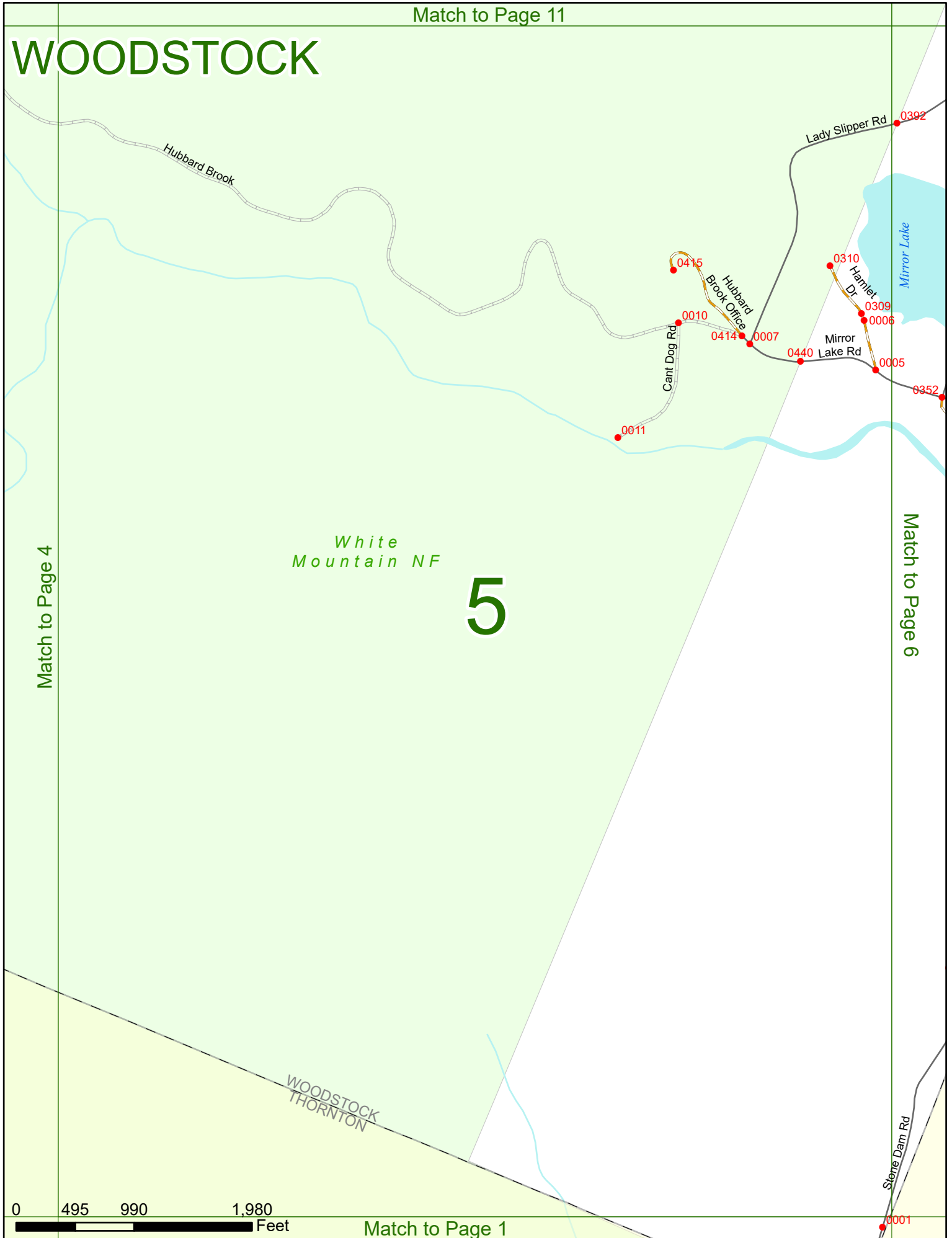

White Mountain NF

# 5

Match to Page 4

Match to Page 6

WOODSTOCK  
THORNTON



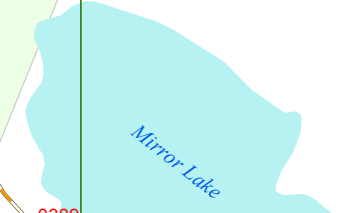


White Mountain NF  
**WOODSTOCK**

Match to Page 12

NH Route 175

Lady Slipper Rd 0392



0309  
0006  
0005  
Hamlet Dr

Mirror Lake Beach Rd  
0385  
0352  
0353

0258  
Mirror Lake

Mirror Lake Rd  
0257  
6720

Crosser Rd  
0438  
0413

US Route 3  
Old T.L.  
0194  
0193

Pemigewasset River

0361  
0360  
0358  
0359  
Tennis Ln  
Star Rd  
0499  
0197

Star Ridge Rd

Barnard Rd 0475

0480

Match to Page 0

Match to Page 5

6

Dobson Hill Rd 0192

0191

WOODSTOCK  
THORNTON  
6718  
6719

0189  
0188  
0354  
Conkey Rd

0550

Depot Rd

0467

175 Waterthorn Rd

0356

Arnolds Way 0353  
0352

0171

Mount Woodlands Rd

Notch View Rd 0349

0175  
River Run Rd

0174  
0347  
NH Route 175

Whitney Way 0574

Labrecq Rd 0341  
0342  
Fir Tree Ln 0343

0187  
Steele Building Rd  
0186

0 495 990

Feet

Match to Page 0

Match to Page 14

# WOODSTOCK

Match to Page 0

Match to Page 8

White Mountain NF

NH Route 118  
118

Mt Cushman  
0255 0256

Petelle D.  
0213

0 495 990 1,980 Feet

Match to Page 0

WARREN WOODSTOCK

# WOODSTOCK

Match to Page 15

6249

Sawyer Hwy

118

WARREN  
WOODSTOCK

W 8  
Mountains NF

Match to Page 7

Match to Page 9

0 495 990 1,980 Feet

WOODSTOCK  
ELLSWORTH

Match to Page 2

Match to Page 16

# WOODSTOCK

Match to Page 8

Match to Page 10

9  
Win  
Mountain NF

0 495 990 1,980 Feet

Match to Page 3

Match to Page 17

# WOODSTOCK

*Elbow Pond*

Match to Page 9

Match to Page 11

White  
Mountain  
**10**

0 495 990 1,980 Feet

Match to Page 4

Hubbard  
Brook  
0386

Match to Page 18

# WOODSTOCK

Match to Page 10

Match to Page 12

White  
Mountain  
**11**

0 495 990 1,980 Feet

Match to Page 5

# WOODSTOCK

Match to Page 19

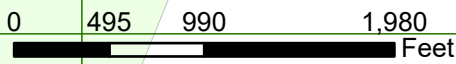
Match to Page 11

Match to Page 13

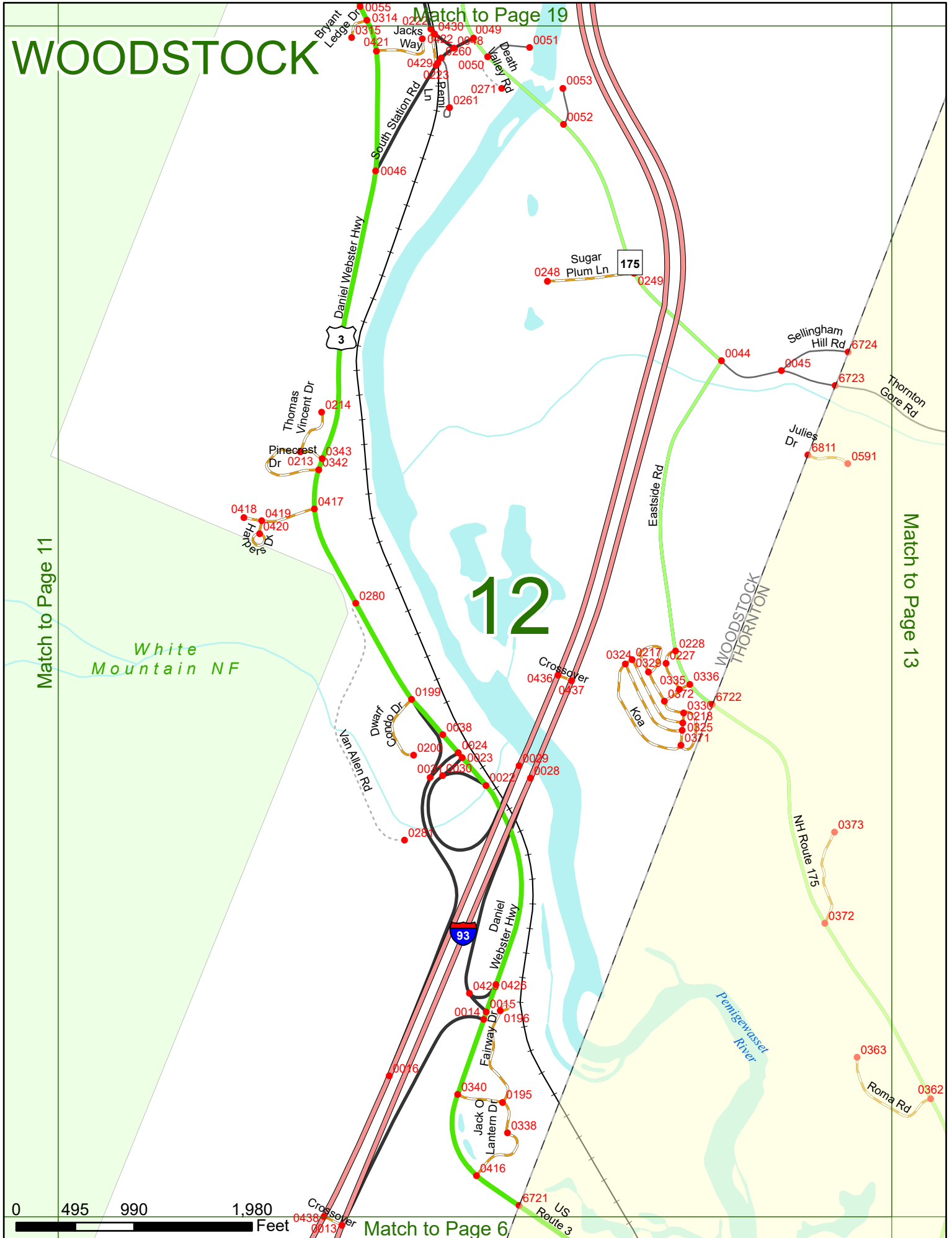
# 12

White Mountain NF

WOODSTOCK THORNTON



Match to Page 6



# WOODSTOCK

WOODSTOCK  
THORNTON

6724

Julies  
Dr  
0591

Match to Page 12

Thornton Gore Rd

0374

0375

# 13

White  
Mountain NF

0200

Dick Bradley Rd

0520

0202

0378

0521

Johnson  
Brook Rd

0199

Match to Page 0

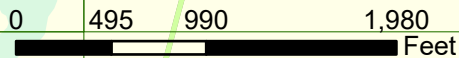
0363

NH Route 175

175

Roma Rd

0362

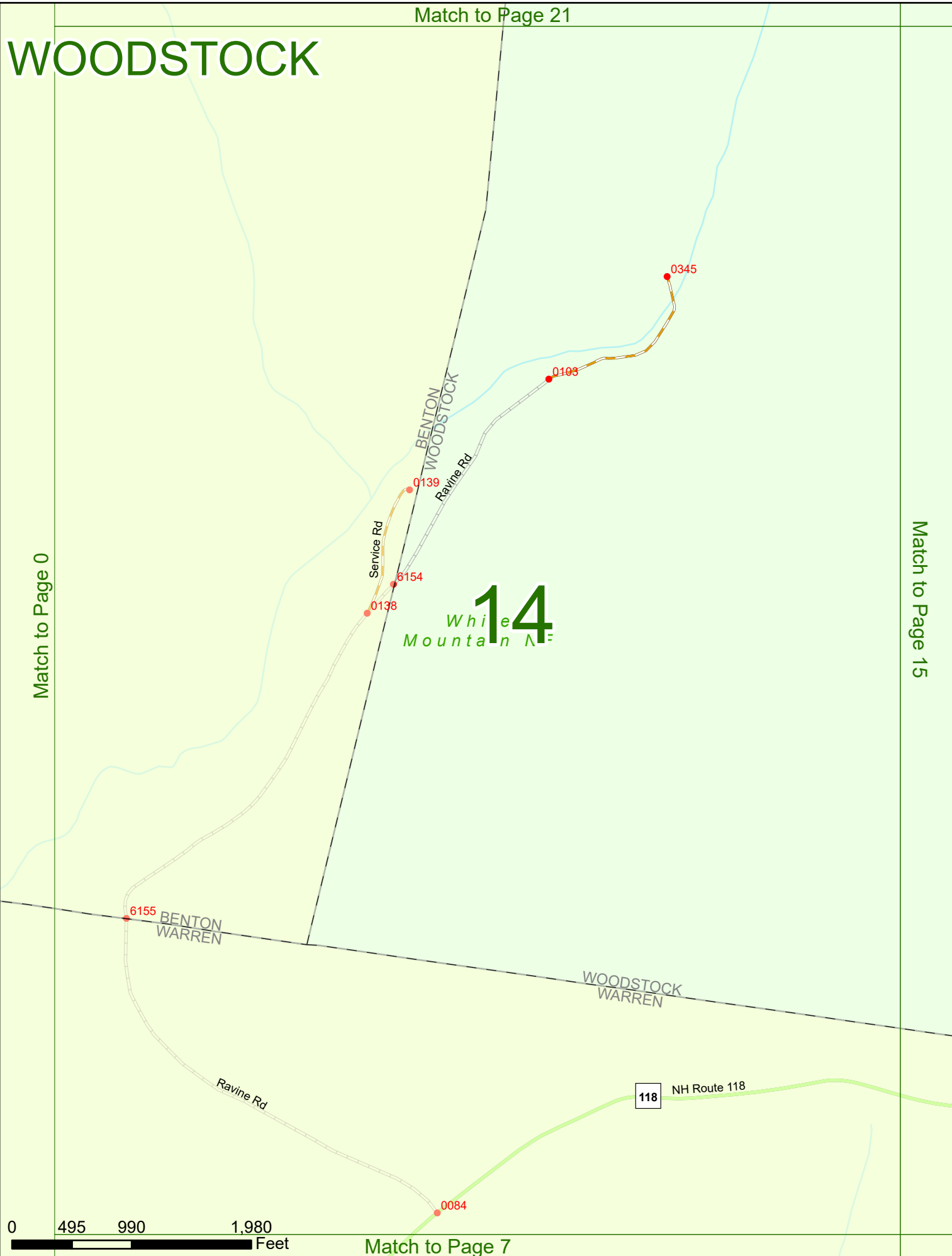





# WOODSTOCK

Match to Page 0

Match to Page 15



White Mountain National Forest  
**14**



# WOODSTOCK

Match to Page 14

Match to Page 16

White Mountain **15**

0388 0387

118

Sawyer Hwy

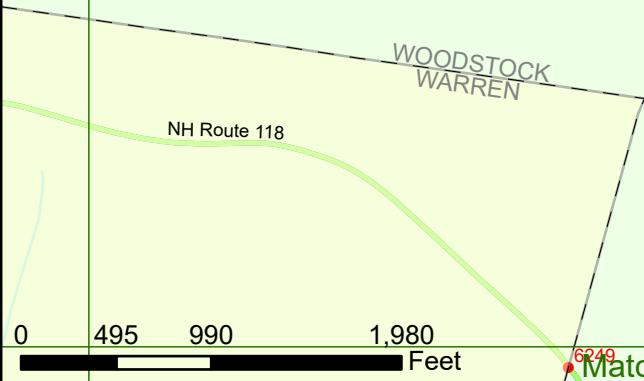
WOODSTOCK  
WARREN

NH Route 118

0 495 990 1,980 Feet

Match to Page 8

6249



# WOODSTOCK

Match to Page 15

Match to Page 17

White Mountain  
**16**


Sawyer Hwy

118

Sawyer Hwy

0444

Elbow Pond Rd



Match to Page 9

# WOODSTOCK

Match to Page 24

118

Sawyer Hwy

Elbow Pond Rd

0100

Match to Page 16

Elbow Pond Rd

0445

White Mountain IF 17

Match to Page 18

Elbow Pond

0 495 990 1,980 Feet


Match to Page 10

# WOODSTOCK

Match to Page 17

Match to Page 19

White  
Mountain **18**



Match to Page 11

# WOODSTOCK

Match to Page 26

# 19

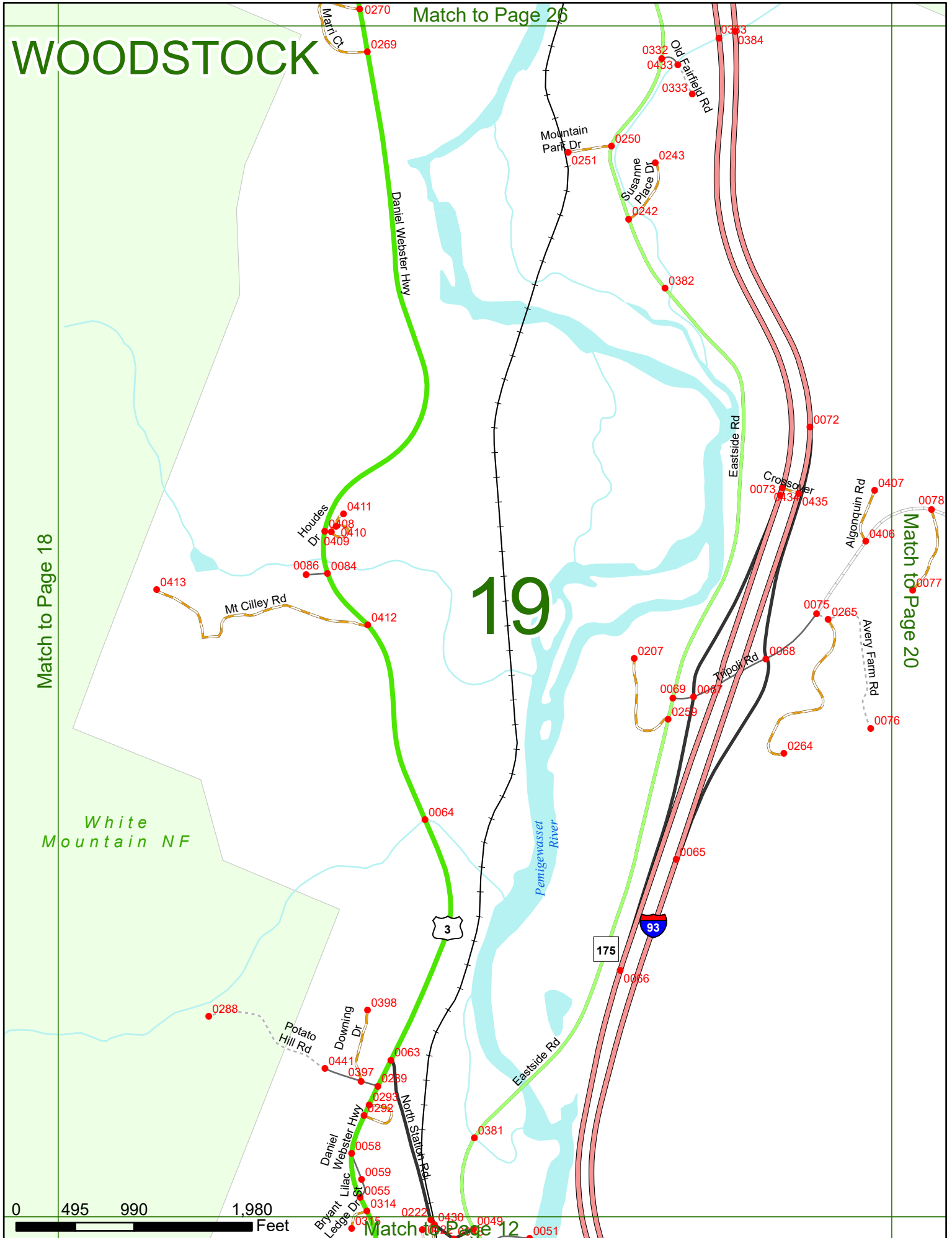
Match to Page 18

Match to Page 20

White Mountain NF

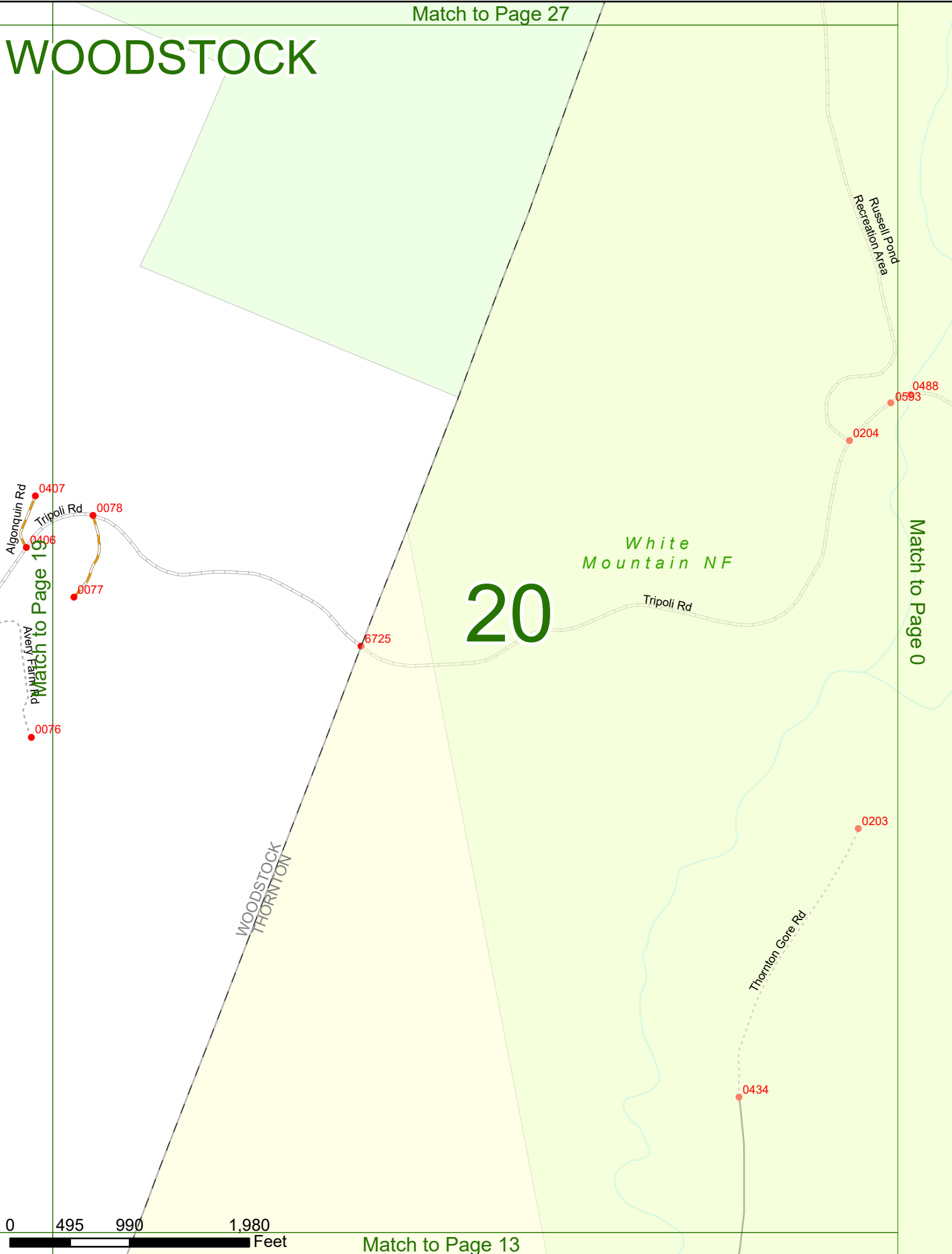
0 495 990 1,980 Feet

Match to Page 12



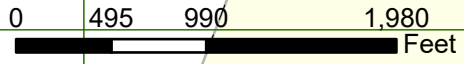
Match to Page 27

# WOODSTOCK



Match to Page 19

Match to Page 0



Match to Page 13

Match to Page 29

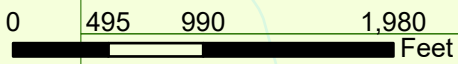
# WOODSTOCK

Match to Page 0

White  
Mountain M.  
**21**

BENTON  
WOODSTOCK

Match to Page 22



Match to Page 14



# WOODSTOCK

Match to Page 21

Match to Page 23

Wh<sup>e</sup>  
Moun 22

Match to Page 31

# WOODSTOCK

Lost River Rd

112

0107

Wh<sup>e</sup>  
Moun **23**

Match to Page 22

Match to Page 24

0 495 990 1,980 Feet

Match to Page 16

Match to Page 32

# WOODSTOCK

0109

Russell Farm Rd

0111

Gordon Farm Rd

0110

Lost River Rd

0108

0114

112

Lost River Rd

# 24

White Mountain NF

Sawyer Hwy

118

0101

0385

Elbow Pond Rd

Match to Page 23

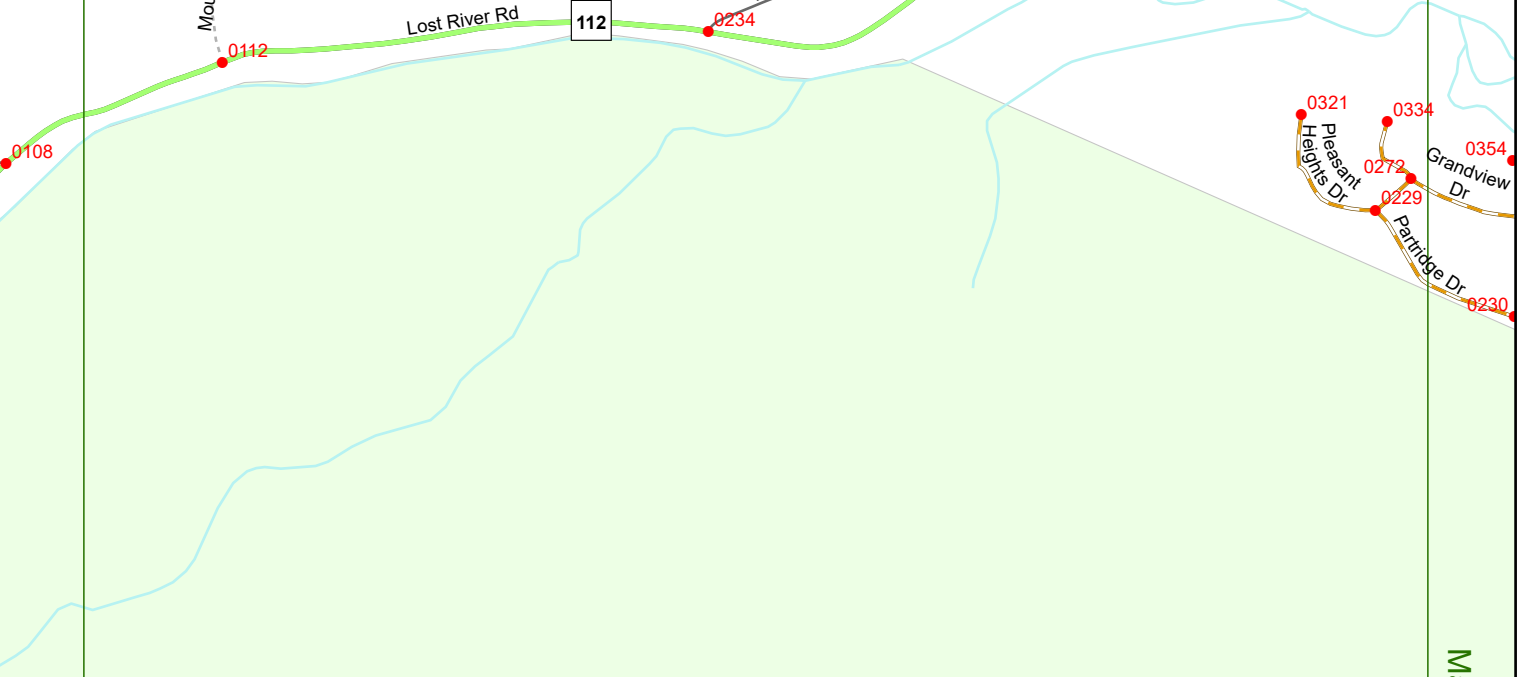
Match to Page 25

0 495 990 1,980 Feet

Match to Page 17

# WOODSTOCK

Match to Page 3




# 25

White Mountain NF

Match to Page 24

Match to Page 26



Match to Page 18

# WOODSTOCK


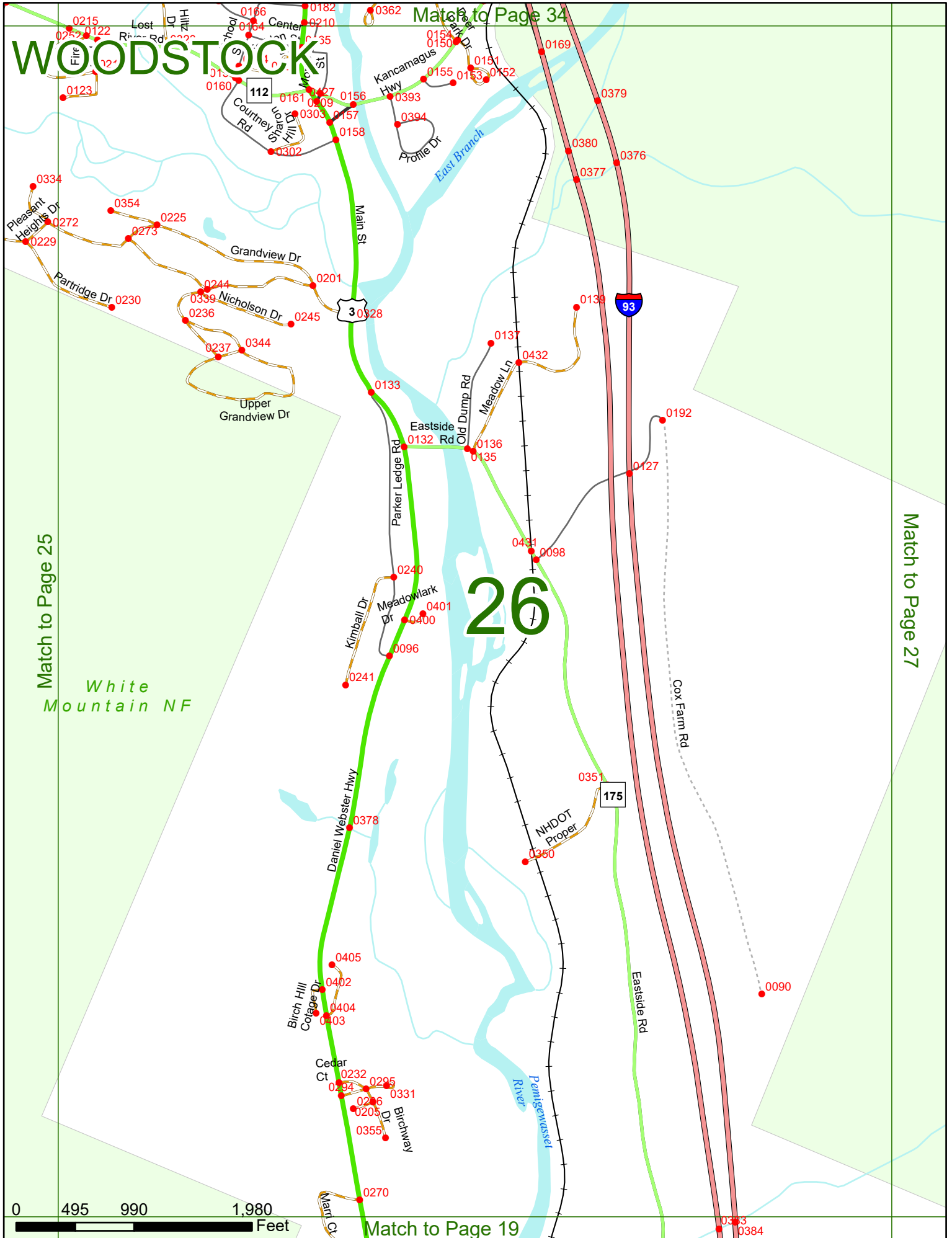
Match to Page 34

# 26

Match to Page 25

Match to Page 27

White Mountain NF



Match to Page 19

0383 0384




# WOODSTOCK

Match to Page 0

Wh<sup>e</sup>  
Moun 28

Match to Page 29

BENTON  
WOODSTOCK



Match to Page 35

# WOODSTOCK

BENTON  
WOODSTOCK

Match to Page 29

0188

112 187

0104

Wh  
Moun **29**

Beaver Pond

Lost River Rd

0105

0106

Match to Page 31

0 495 990 1,980 Feet

Match to Page 22

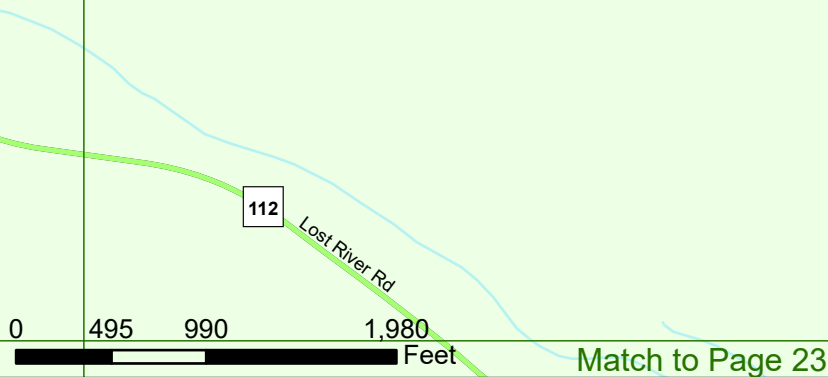


# WOODSTOCK

Match to Page 30

Match to Page 32

White  
Mountain  
**30**



Match to Page 37

# WOODSTOCK

LINCOLN  
WOODSTOCK

Whip  
Mountain  
31

Match to Page 31

Match to Page 33

0 495 990 1,980 Feet

Match to Page 24

# WOODSTOCK

White Mountain NF

LINCOLN WOODSTOCK

# 32

Fay

Match to Page 32

Match to Page 34

N. Woodstock Reservoir

Reservoir Rd

Alpine Village Dr  
0374  
Monroe Dr  
0366

Clark Farm Rd  
0399

Merrithew Dr  
0297  
0296  
0312  
0197

0318

0120

0917

0215

0252

0122

Sundance Rd  
0238

King Rd  
0203

Grey Squirrel Rd  
0304  
0305

Red Fox Rd  
0278

Bull Moose Rd  
0276

0277

0276

0276

0276

Bleak Bear Rd  
0308

Otter Brook Rd  
0307

0357

0358

0357

0357

0357

0357

0308

0307

0357

0358

0357

0357

0357

0357

0308

0307

0357

0358

0357

0357

0357

0357

0308

0307

0357

0358

0357

0357

0357

0357

0308

0307

0357

0358

0357

0357

0357

0357

0308

0307

0357

0358

0357

0357

0357

0357

0308

0307

0357

0358

0357

0357

0357

0357

0308

0307

0357

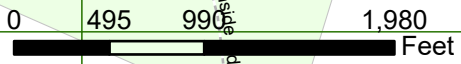
0358

0357

0357

0357

0357



Match to Page 25

# WOODSTOCK

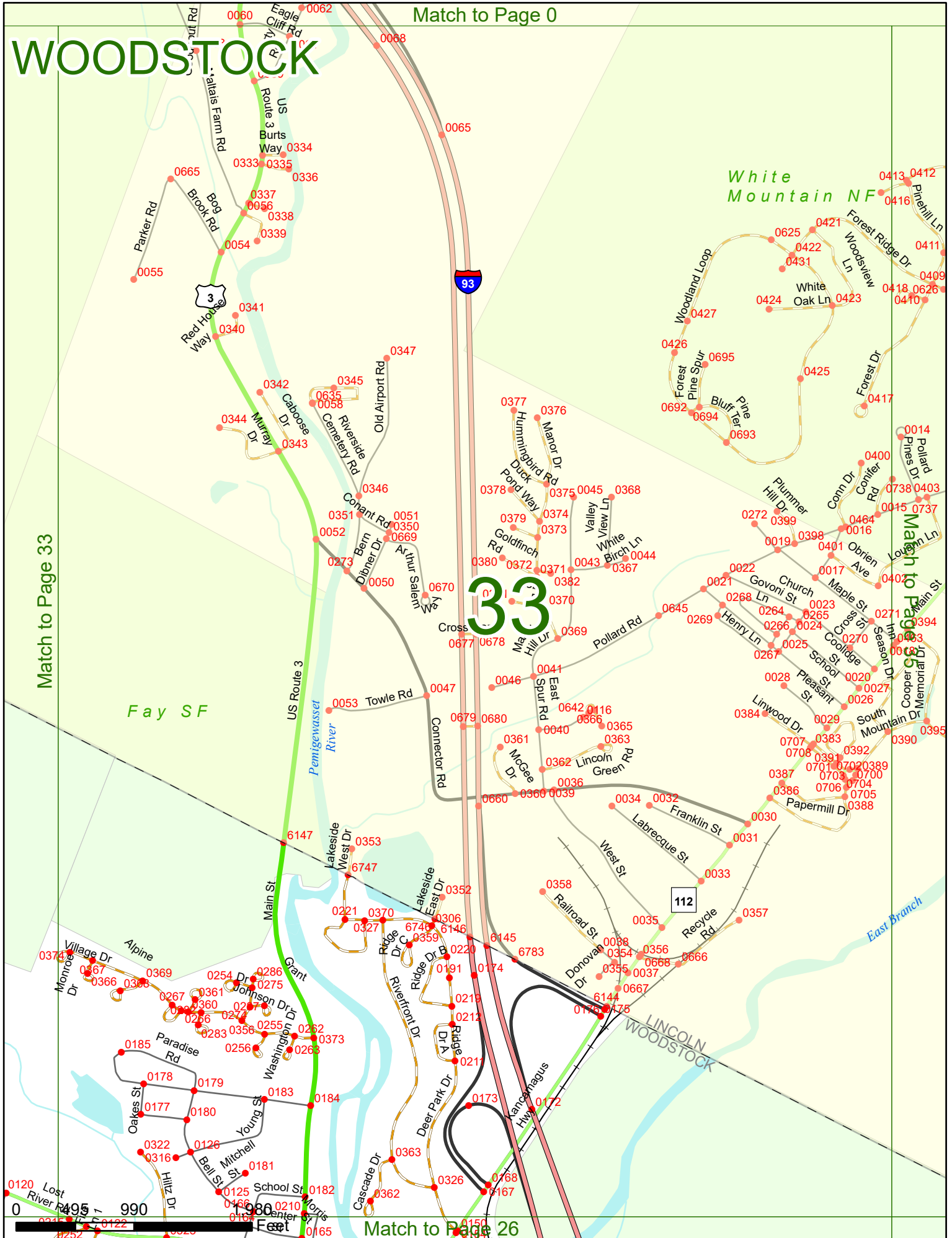
Match to Page 0

Match to Page 33

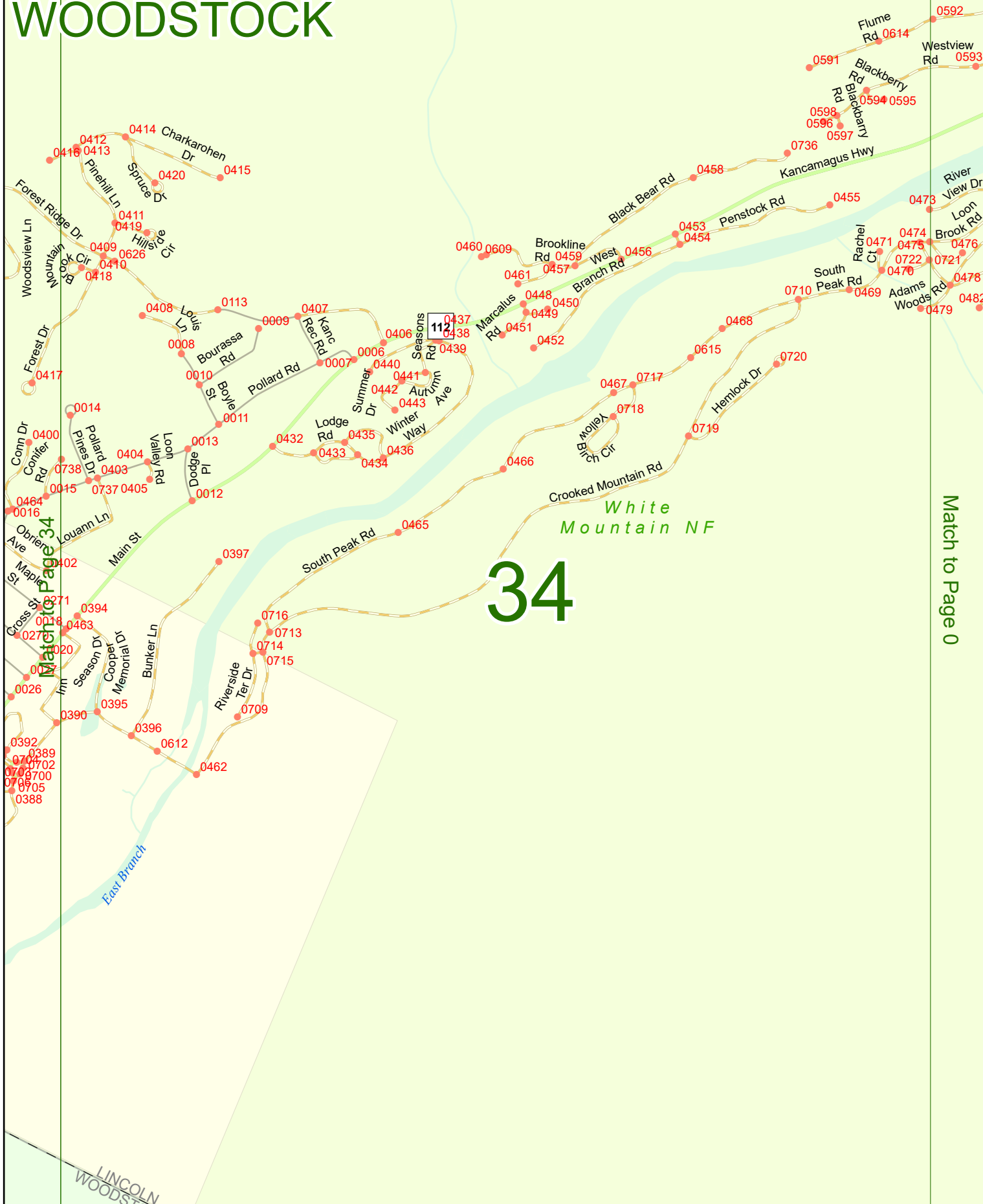
Match to Page 35

Match to Page 26

# 33




# WOODSTOCK

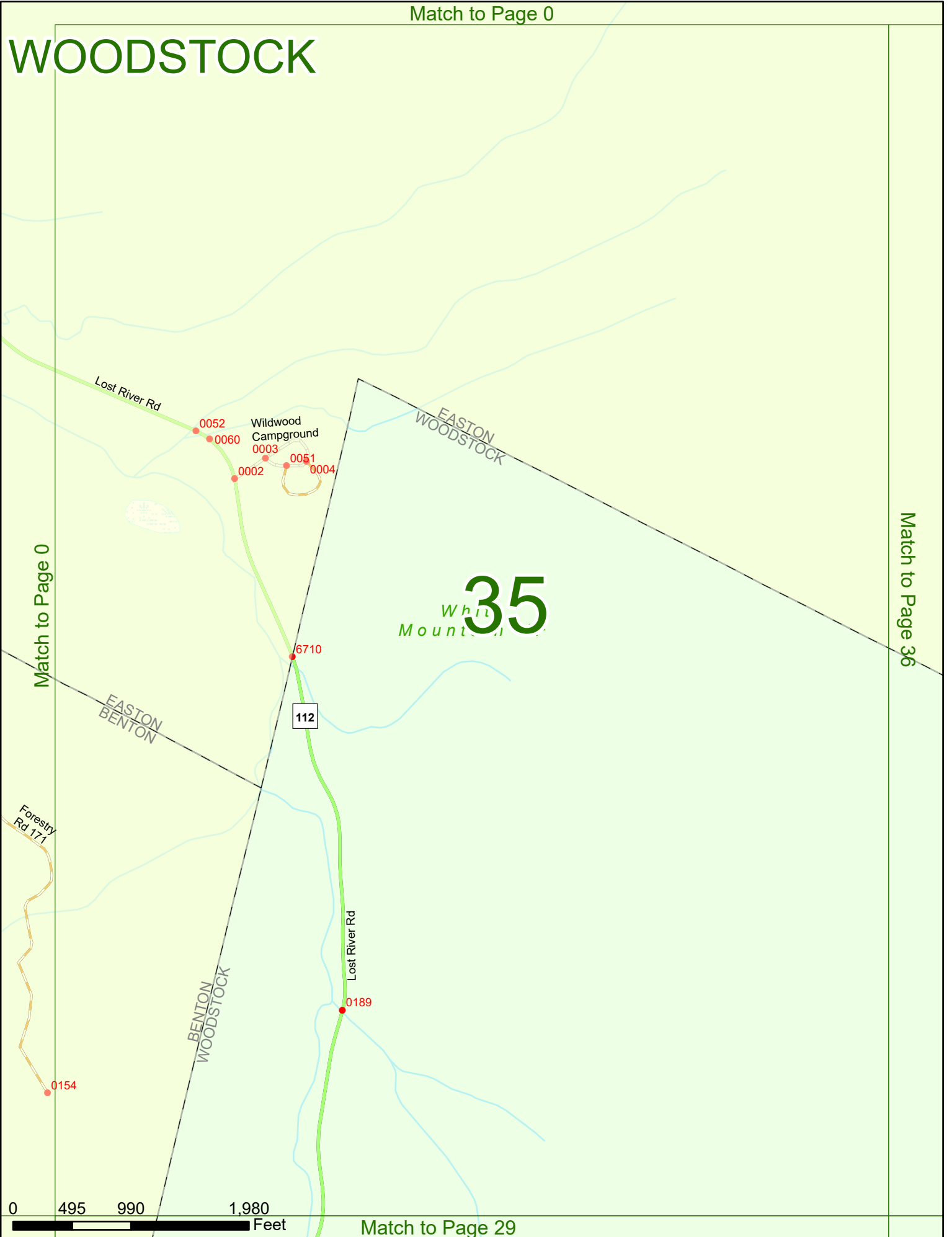


# 34

White Mountain NF



# WOODSTOCK



Match to Page 0

# WOODSTOCK

EASTON  
LINCOLN

White  
Mountain  
**36**


Match to Page 36

WOODSTOCK  
WOODSTOCK

Match to Page 37

LINCOLN  
WOODSTOCK

Gordon Pond



Match to Page 30

Match to Page 0

# WOODSTOCK

Match to Page 37

Match to Page 0

37  
White  
Mountain

LINCOLN  
WOODSTOCK

0 495 990 1,980 Feet

Match to Page 31