




Maps and data sets are not guaranteed to be free from errors and omissions. Data is in a constant state of update and correction by various groups and agencies. Information displayed on this map is the best available at the time of publication.

2024 Nodal Reference Bookmap

LEGEND

Divided Highway Limited Access	Turnpike Toll Road	U.S. Route	N.H. Route
			
State Roads (Carries NO Route Number)	Local Roads	Class 6 Roads (Not Maintained)	Private Roads
			
	State Line		Lakes & Ponds
	County Line		State Parks
	Town Line		National & State Forests
	Rivers & Streams		Reference Nodes

NHDOT will accept crash locations based on the State of NH Uniform Police Traffic Accident Report.

Crash occurred on:

Option 1 Street Address
 123 Main Street

Option 2 Route No and/or Distance from NESW Intesecting Road, Bridge,
 Street name Intersecting Street Town/County line
 Main Street 500 E Oak Street

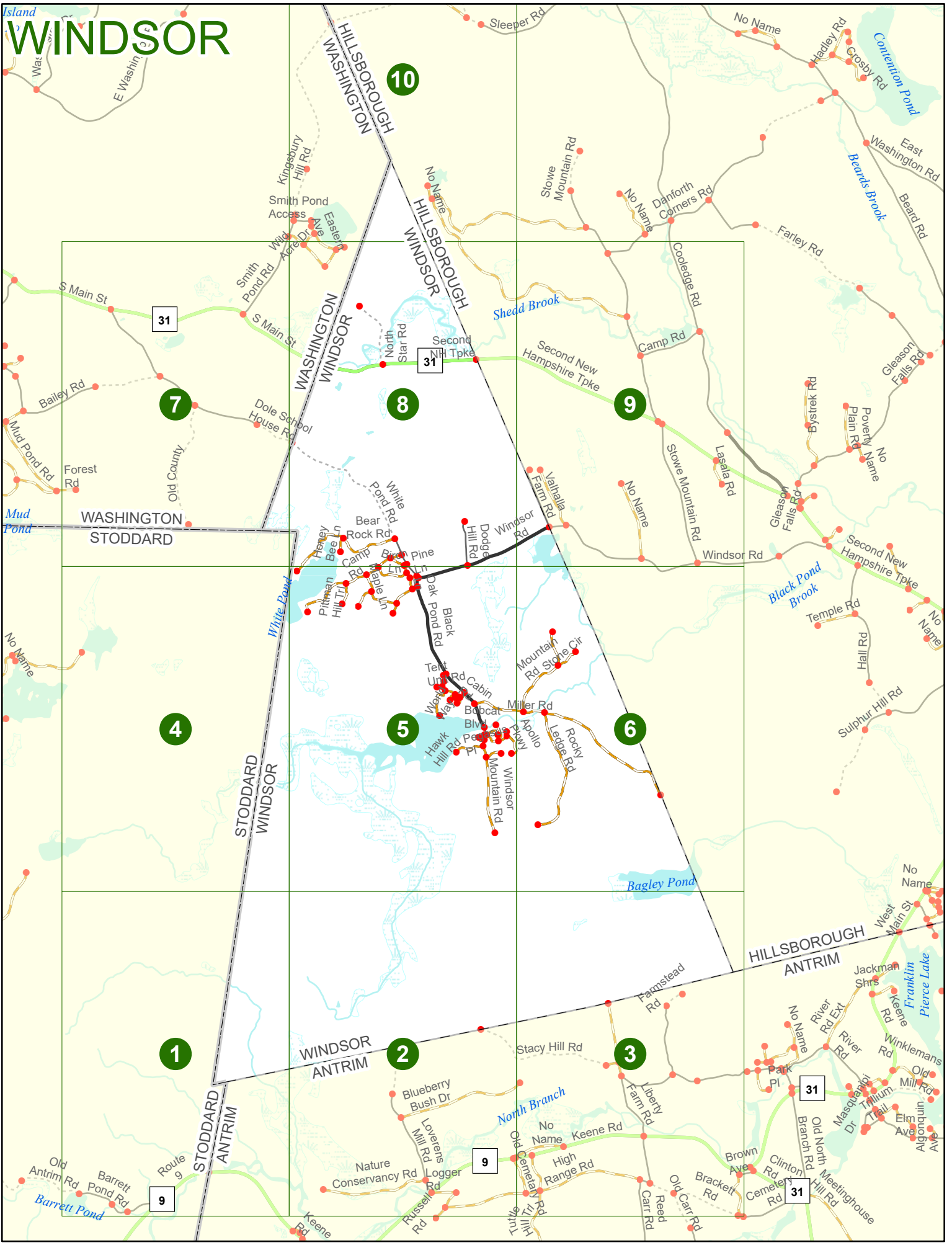
Option 3 First Node Distance from First Node Second Node
 515 212 632

Option 4 Route No and/or Mile Marker on Interstate Only NESW Mile (Marker)
 Street name
 189S 700 feet S 36.8

Option 3 – Example

Street Name Loudon Road
First Node 803
Distance from First Node 318 Ft
Second Node 813





WINDSOR

Match to Page 0

Match to Page 2

1

STODDARD
WINDSOR

WINDSOR
ANTRIM

STODDARD
ANTRIM

North Branch


Keene Rd

Route 9

Old Antrim Rd

Barrett Pond Rd

Barrett Pond



Match to Page 0

0063

0045

0208

0041

8421

9

9

WINDSOR

Match to Page 1

Match to Page 3

2

WINDSOR
ANTRIM

Loverens Mill Rd

Stacy Hill Rd

Blueberry Bush Dr

North Branch

9

Keene Rd

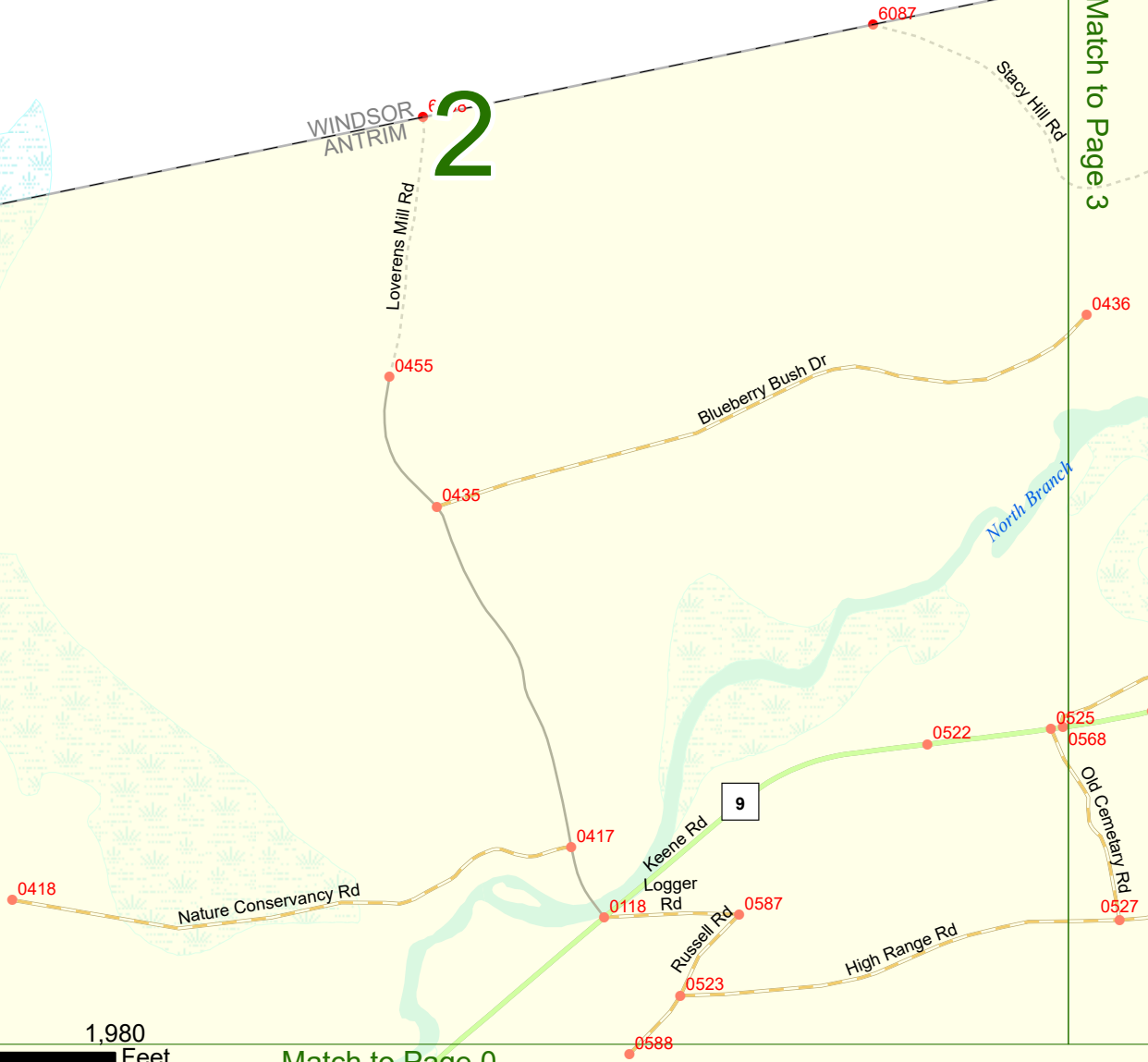

Logger Rd

Old Cemetery Rd

Nature Conservancy Rd

Russell Rd

High Range Rd



WINDSOR

Match to Page 6

Hagley Pond

HILLSBOROUGH
WINDSOR

WINDSOR
ANTRIM

3

Match to Page 0

Match to Page 2

Blueberry
Bush Dr

0436

Stacy Hill Rd

0498

Liberty Farm Rd

0499

0500

0190

Farmstead Rd

0185

0483

0187

0463

Stacy Hill Rd

0462

0182

0407

North Branch

0526

0577

Keene Rd

0525

0568

0527

Old Cemetery Rd

0578

Tuttle Hill Trl

High Range Rd

0524

0528

Reed Carr Rd

0188

0529

Old Carr Rd

Brackett Rd

0128

Sand Pit Dr

0127

0125

Cemetery Rd

0124

0472

0 495 990 1,980 Feet

Match to Page 0

9

31

31

WINDSOR

Beal
Rock Rd
0030

White Pond

0191

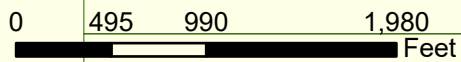
4

Match to Page 5

Black Pond

STODDARD
WINDSOR

Match to Page 0



WINDSOR

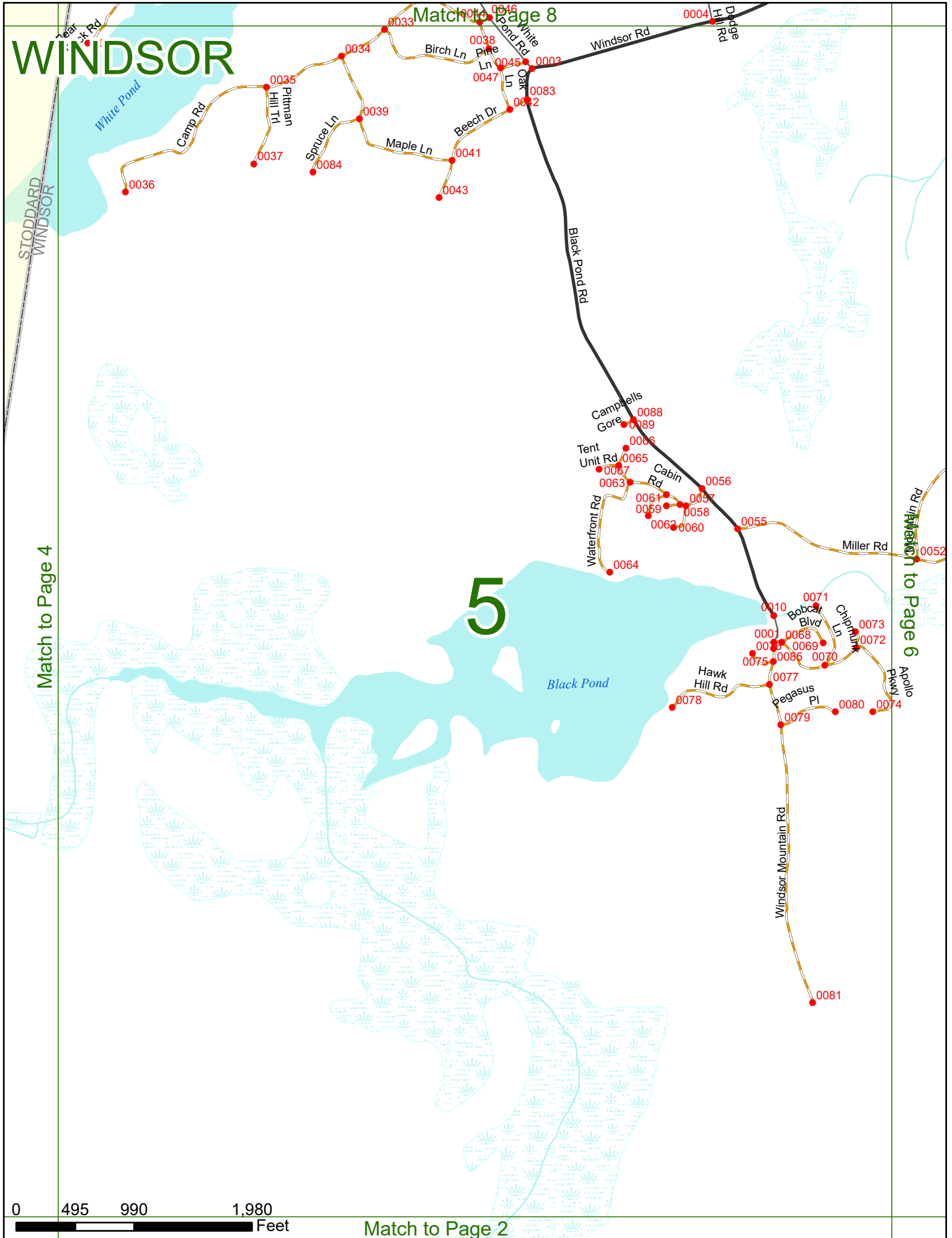
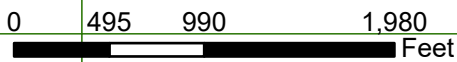
Match to Page 8

5

Match to Page 4

Match to Page 6

Match to Page 2



Match to Page 9

Windsor Rd

0081

WINDSOR

6

Match to Page 0

Match to Page 5

0074
0073
0072
0071
0070
0069
0068
0067
0066
0065
0064
0063
0062
0061
0060
0059
0058
0057
0056
0055
0054
0053
0052
0051
0050
0049
0048
0047
0046
0045
0044
0043
0042
0041
0040
0039
0038
0037
0036
0035
0034
0033
0032
0031
0030
0029
0028
0027
0026
0025
0024
0023
0022
0021
0020
0019
0018
0017
0016
0015
0014
0013
0012
0011
0010
0009
0008
0007
0006
0005
0004
0003
0002
0001

0052

0053

0049

0048

0051

Mountain Rd

Stone Cir

Miller Rd

Rocky Ledge Rd

0054

0050

HILLSBOROUGH
WINDSOR

Bagley Pond

0 495 990 1,980 Feet

Match to Page 3

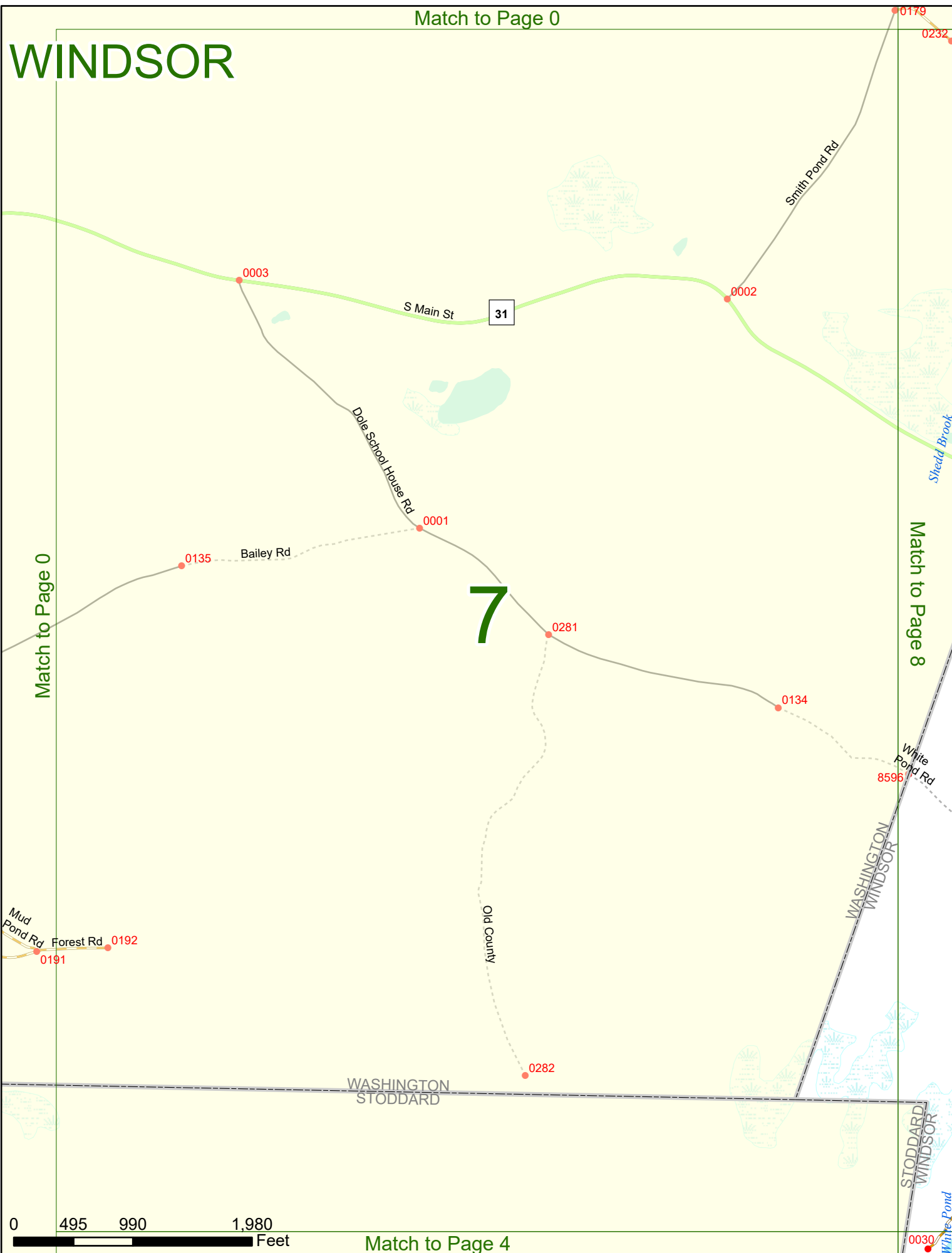
Match to Page 0

WINDSOR

Match to Page 0

Match to Page 8

7



0 495 990 1,980 Feet

Match to Page 4

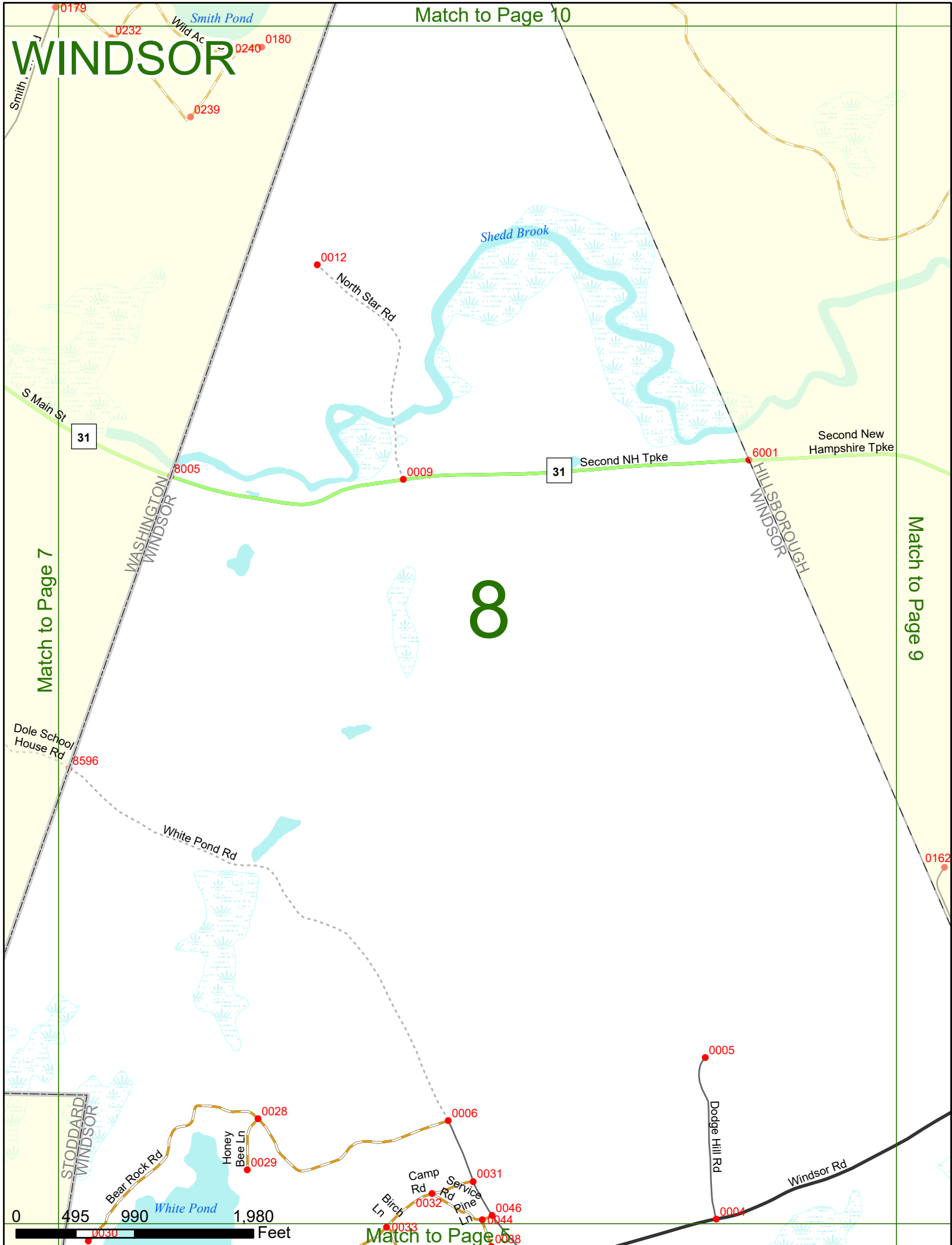
Match to Page 10

WINDSOR

8

Match to Page 9

Match to Page 7



WINDSOR

Match to Page 0

Match to Page 8

Match to Page 0

9

31

HILLSBOROUGH
WINDSOR

Valhalla Farm Rd

Windsor Rd

0 495 990 1,980 Feet

Match to Page 6

0164

Stowe Mountain Rd

0362

0160

Camp Rd

0161

Second New Hampshire Tpke

Cooledge Rd

0159

0154

0437

0155

Second New Hampshire Tpke

Lasala Rd

0156

0158

Stowe Mountain Rd

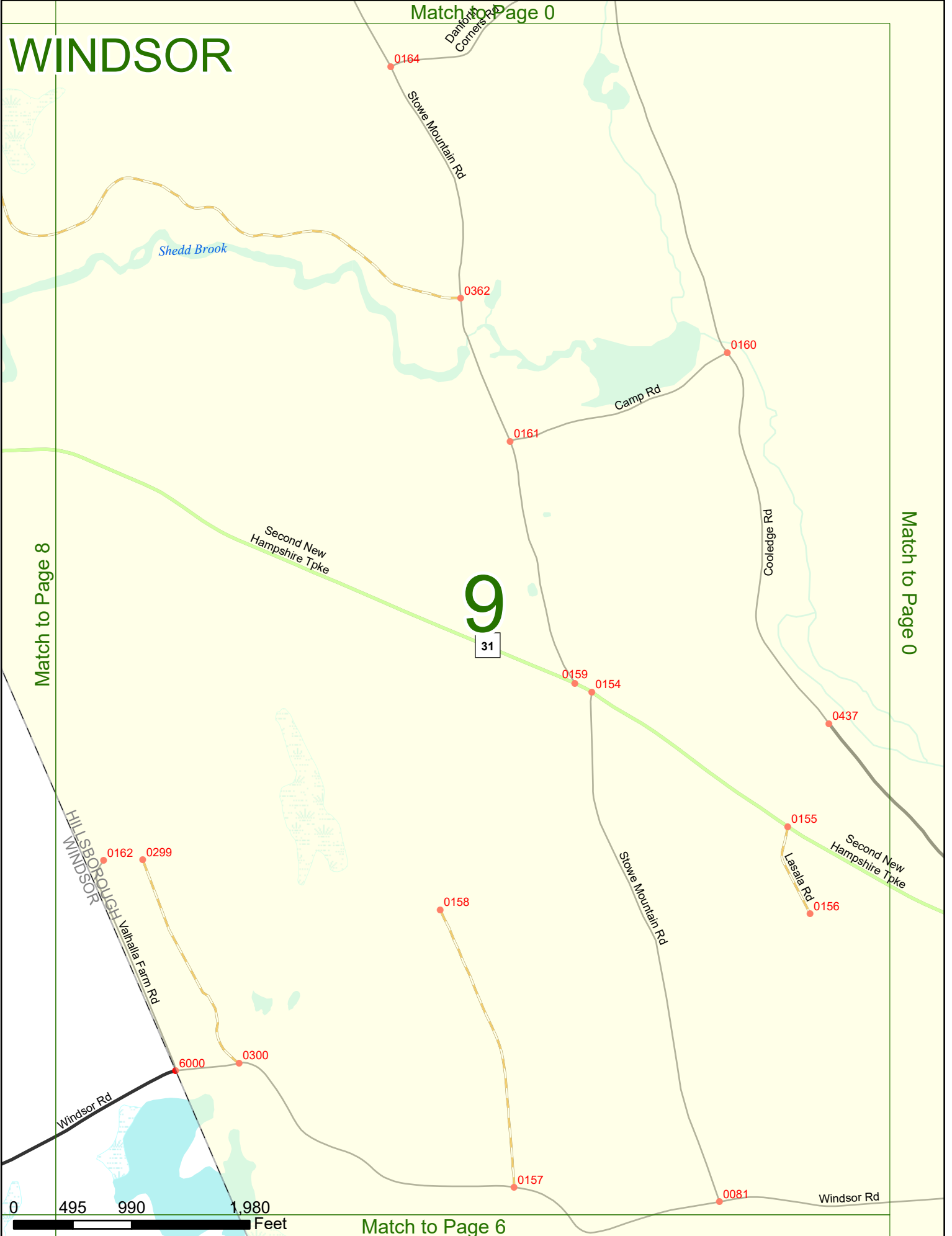
6000

0300

0157

0081

Windsor Rd



Match to Page 0

WINDSOR

10

Match to Page 0

Match to Page 0

Severance Rd

Greene Rd

Seaper Rd

HILL SBOROUGH
WASHINGTON

Kingsbury Hill Rd

WASHINGTON
WINDSOR

HILL SBOROUGH
WINDSOR

Smith Pond
Access

Eastern Ave

Wild
Ac

Smith Pond



Match to Page 8

0139

0028

0289

0208

0232

0179

495

990

1,980

0198

0199

0222

8747

0198

0199

0197

0222

0030

0361

0261