

















Maps and data sets are not guaranteed to be free from errors and omissions. Data is in a constant state of update and correction by various groups and agencies. Information displayed on this map is the best available at the time of publication.

2024 Nodal Reference Bookmap

LEGEND

Divided Highway Limited Access	Turnpike Toll Road	U.S. Route	N.H. Route
			
State Roads (Carries NO Route Number)	Local Roads	Class 6 Roads (Not Maintained)	Private Roads
			
	State Line		Lakes & Ponds
	County Line		State Parks
	Town Line		National & State Forests
	Rivers & Streams		Reference Nodes

NHDOT will accept crash locations based on the State of NH Uniform Police Traffic Accident Report.

Crash occurred on:

Option 1 Street Address
 123 Main Street

Option 2 Route No and/or Distance from NESW Intesecting Road, Bridge,
 Street name Intersecting Street Town/County line
 Main Street 500 E Oak Street

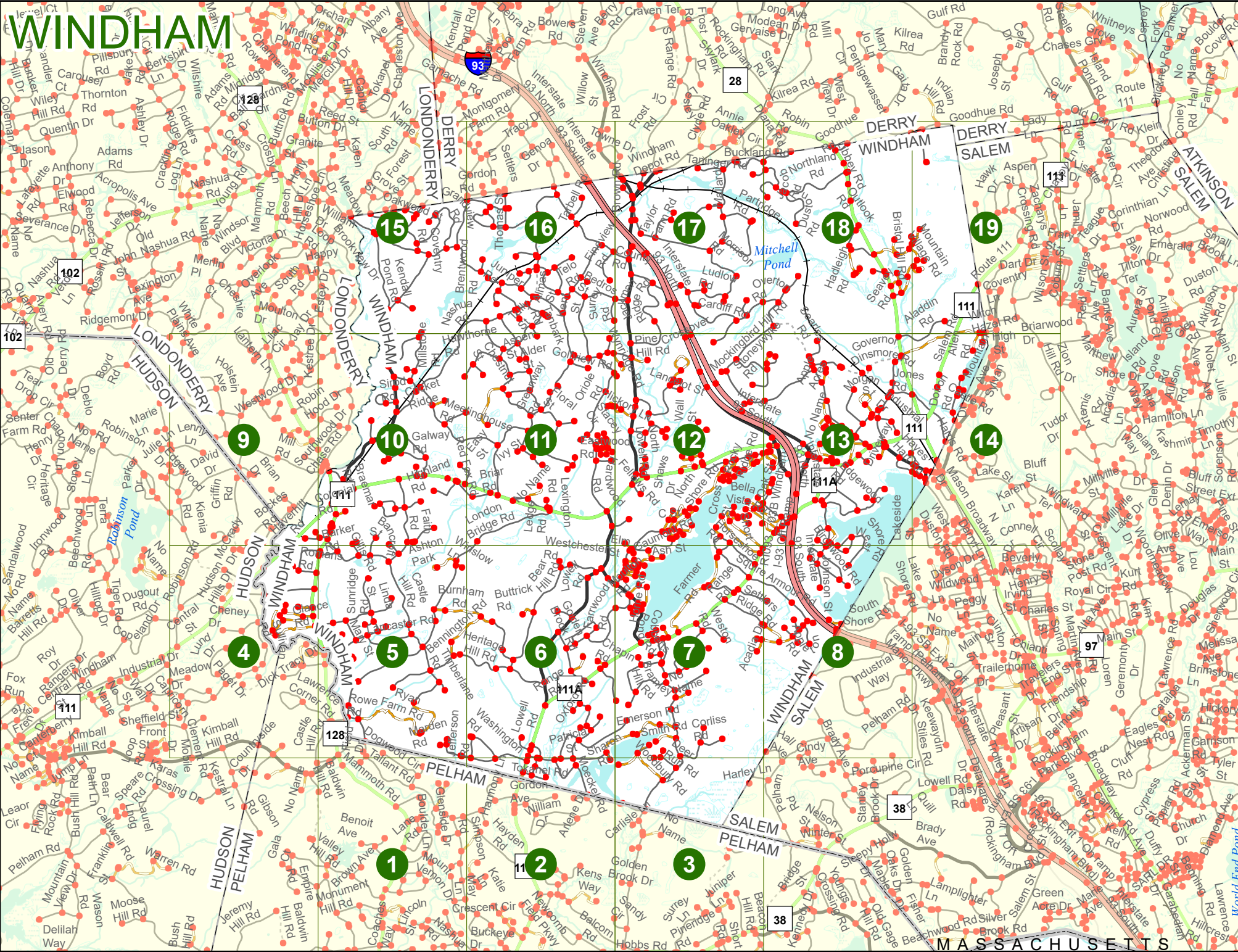
Option 3 First Node Distance from First Node Second Node
 515 212 632

Option 4 Route No and/or Mile Marker on Interstate Only NESW Mile (Marker)
 Street name
 189S 700 feet S 36.8

Option 3 – Example

Street Name Loudon Road
First Node 803
Distance from First Node 318 Ft
Second Node 813





WINDHAM

Match to Page 5

WINDHAM

WINDHAM
PELHAM

128

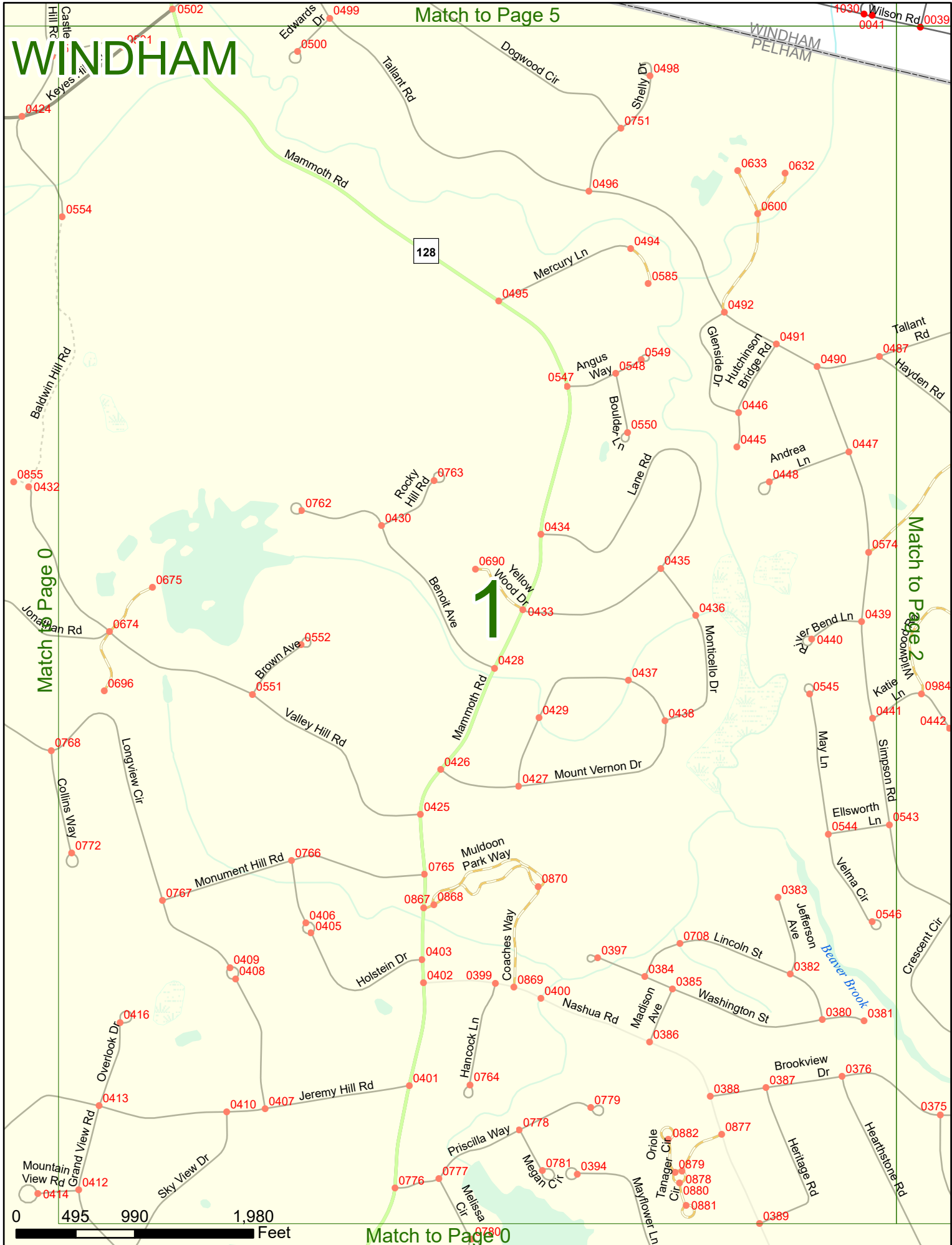
1

Match to Page 0

Match to Page 2

Match to Page 0

0 495 990 1,980 Feet



WINDHAM

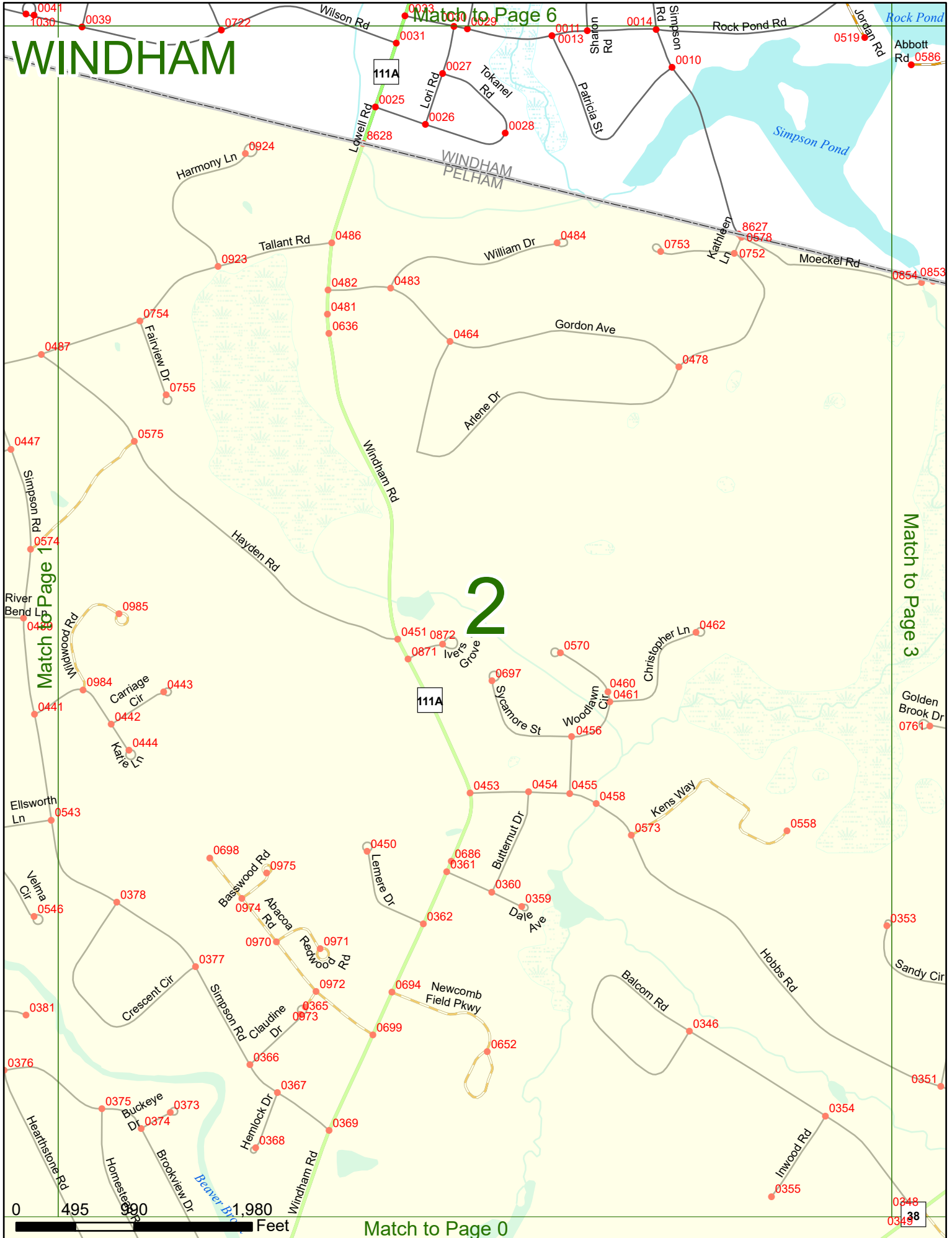
Match to Page 6

Match to Page 1

Match to Page 3

2

Match to Page 0



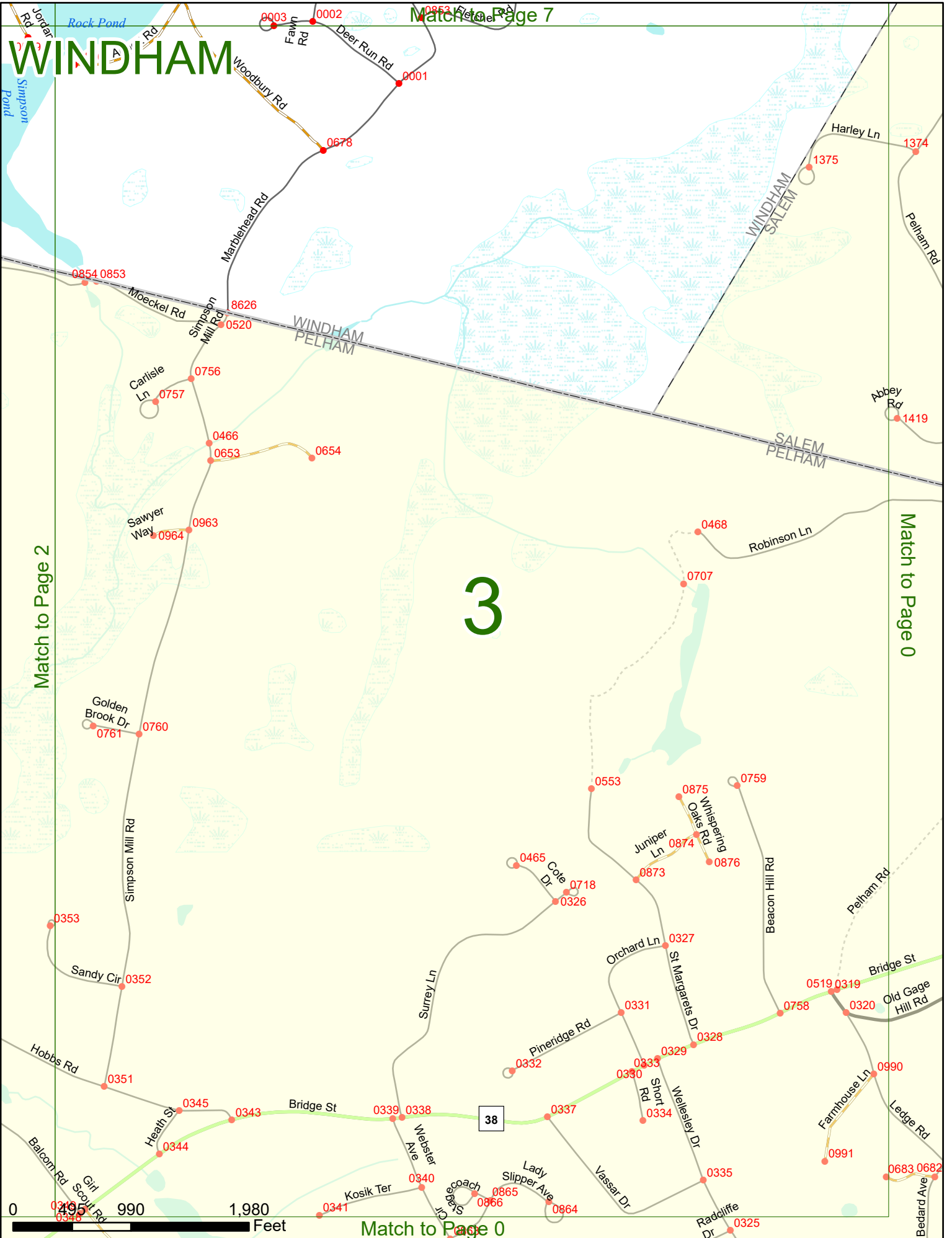
WINDHAM

Match to Page 7

Match to Page 2

Match to Page 0

3



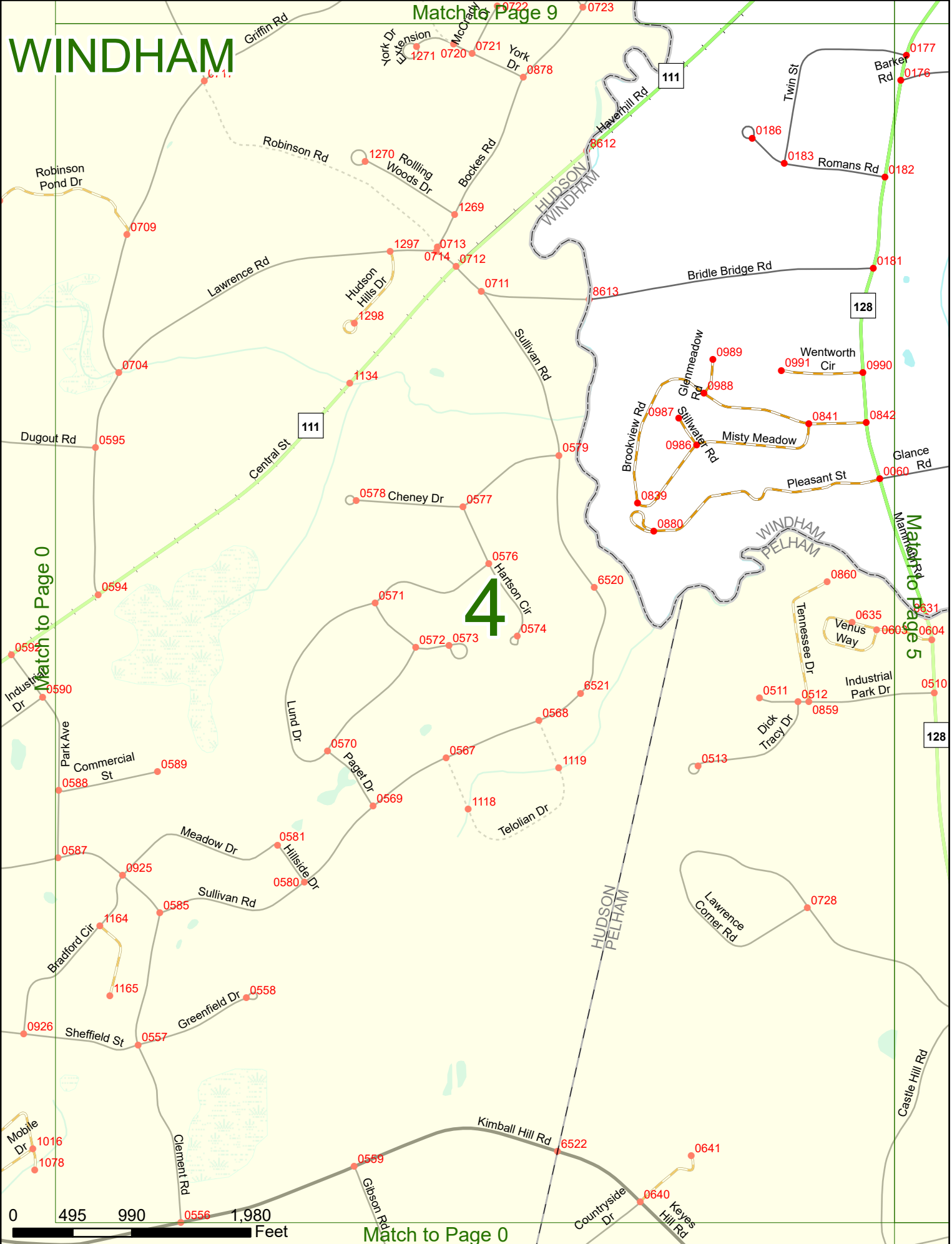
Match to Page 0

WINDHAM

Match to Page 9

4

Match to Page 5



Match to Page 0

WINDHAM

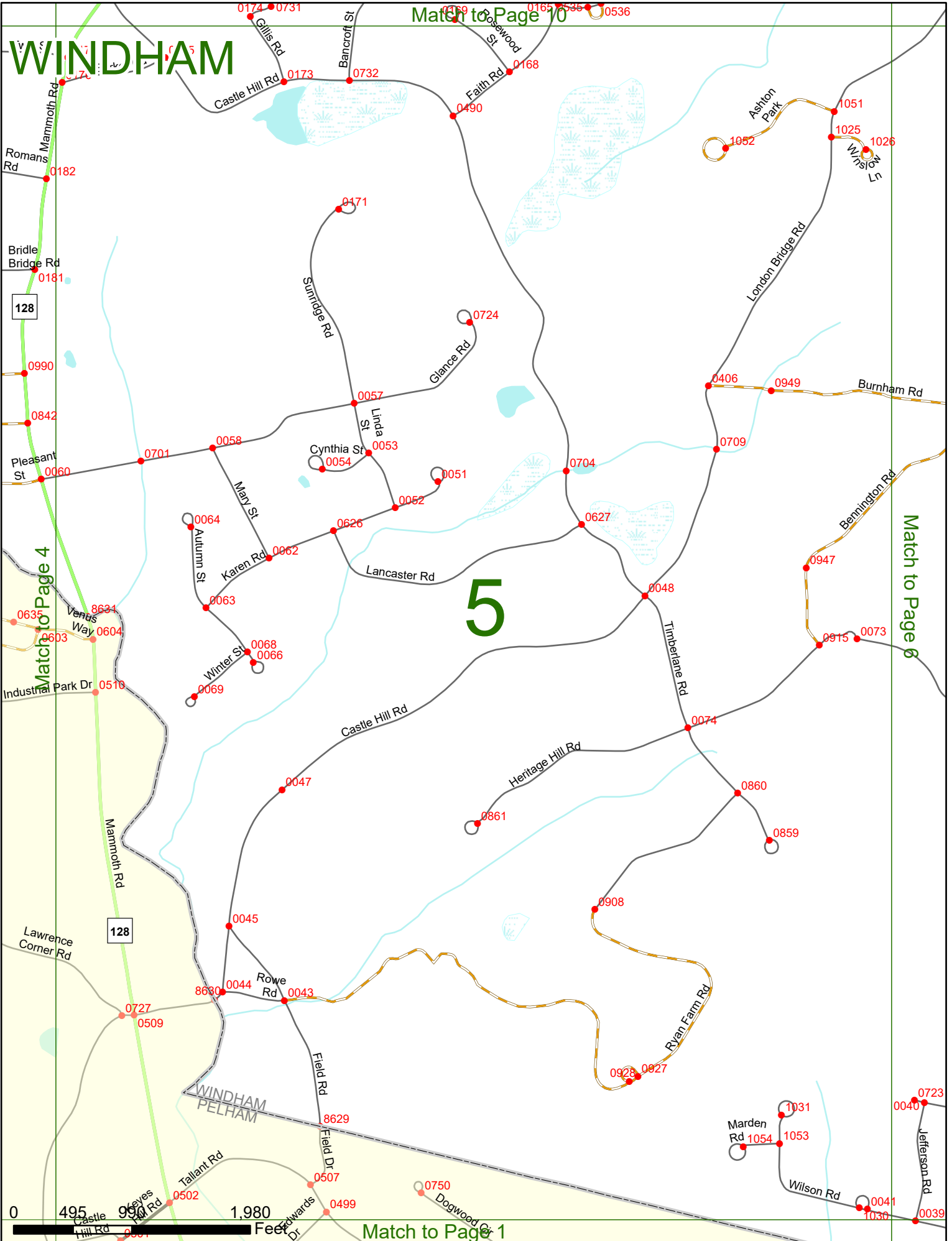
Match to Page 10

5

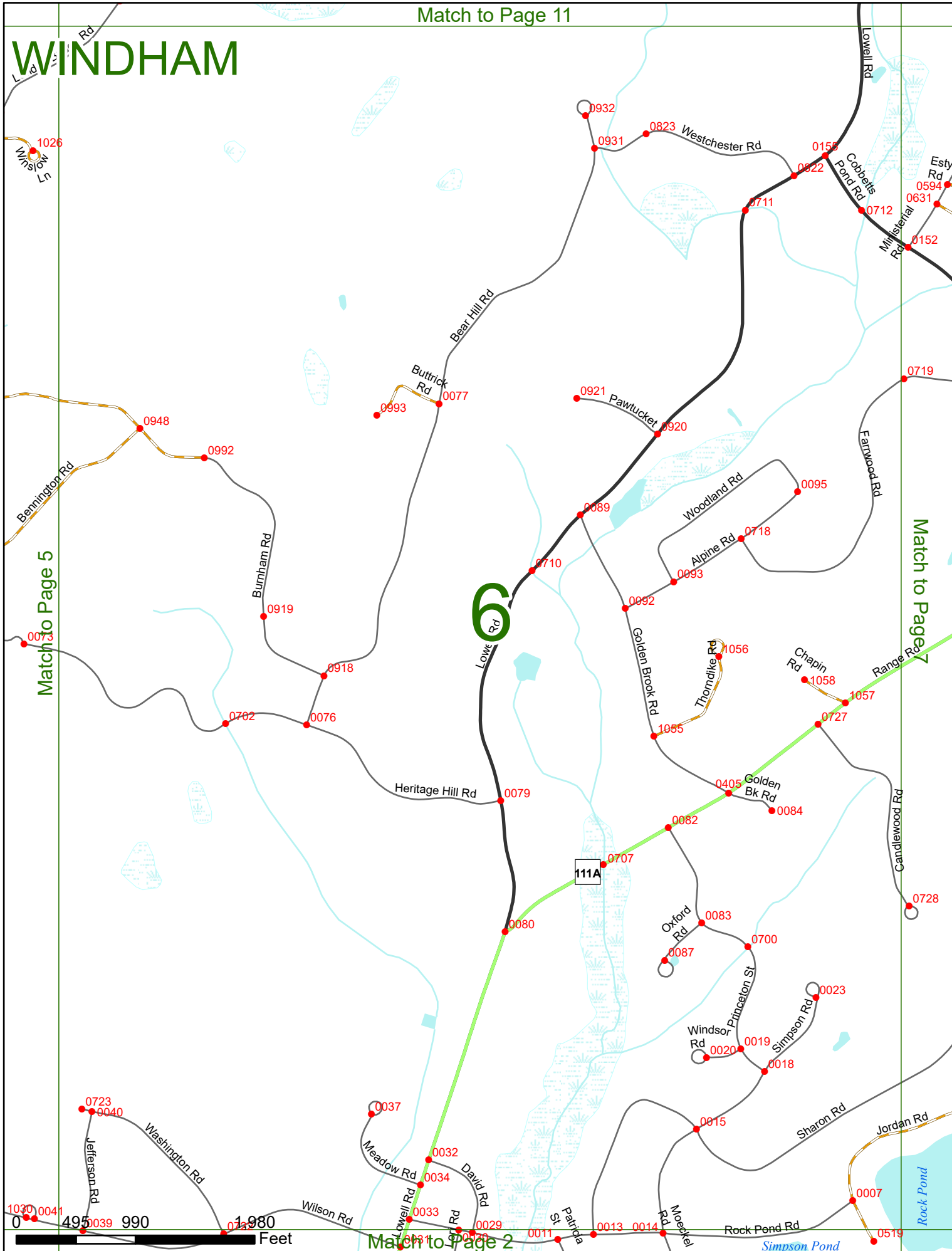
Match to Page 6

Match to Page 4

Match to Page 1



WINDHAM



Match to Page 5

Match to Page 7

Match to Page 2

Feet

Simpson Pond

111A

6

Match to Page 12

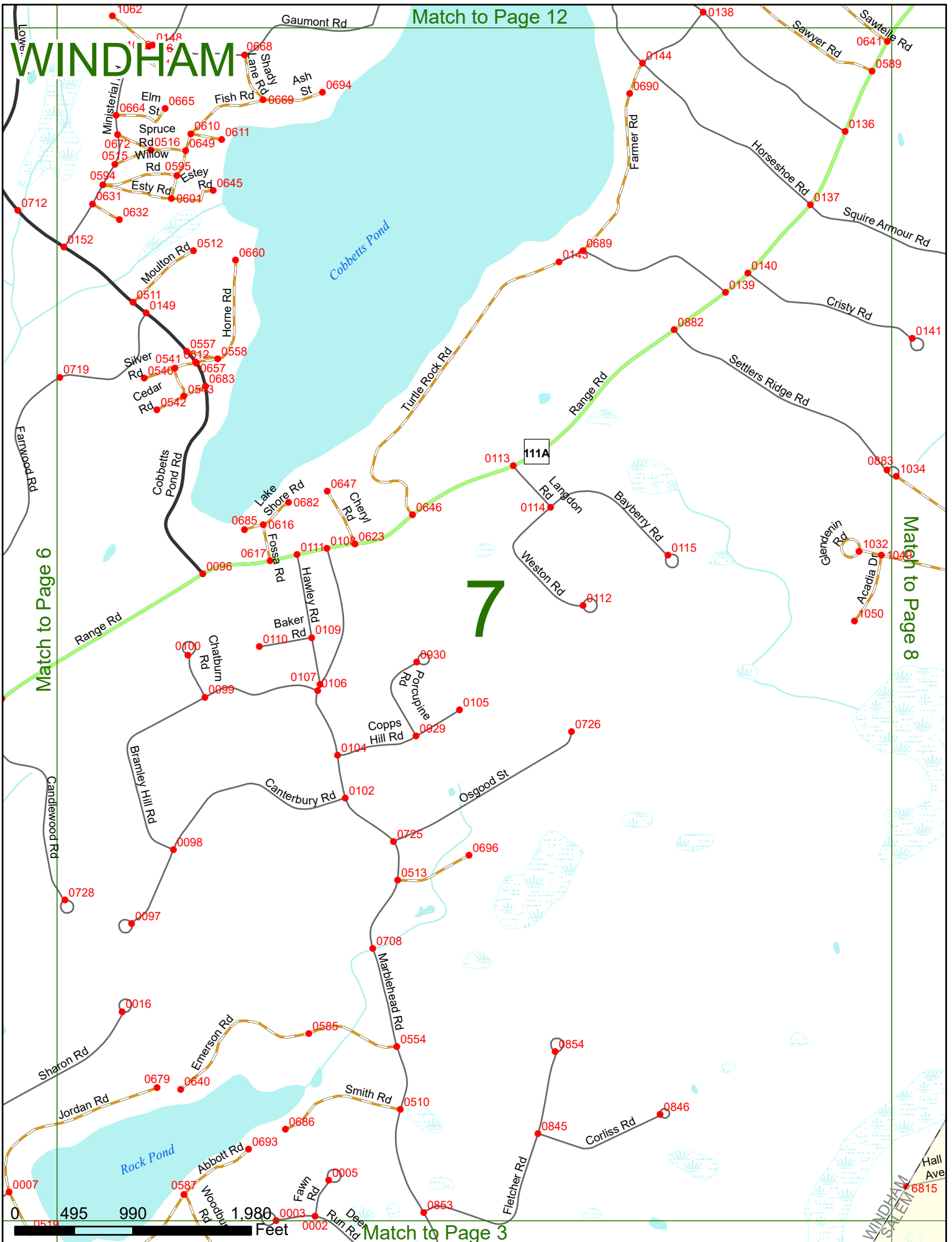
WINDHAM

7

Match to Page 8

Match to Page 6

Match to Page 3



0 495 990 1,980 Feet

WINDHAM SALEM
Hall Ave 0815

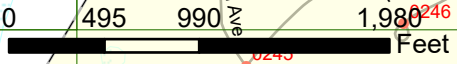
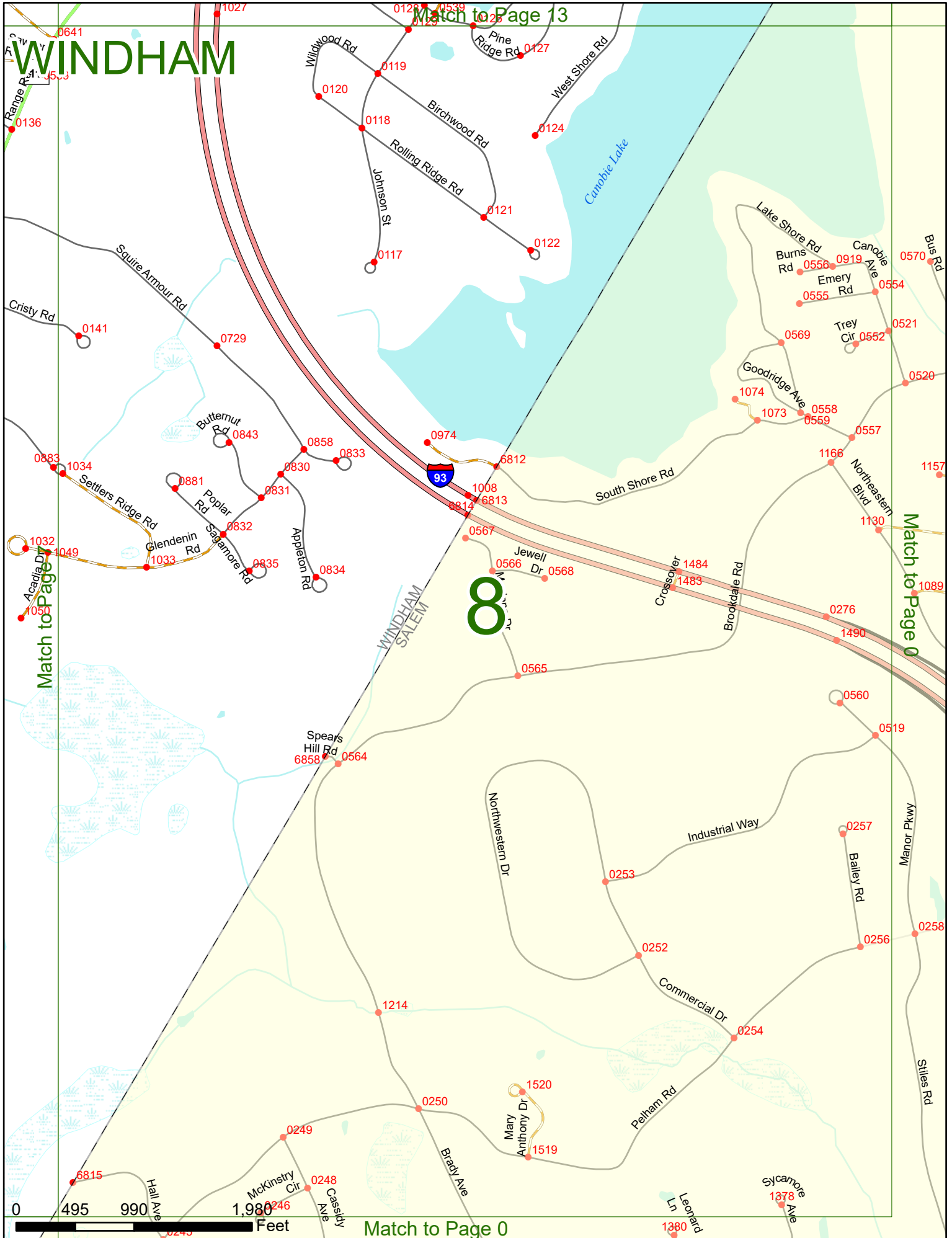
WINDHAM

Match to Page 13

Match to Page 1

Match to Page 0

Match to Page 0



Match to Page 0

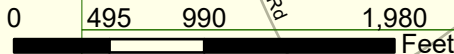
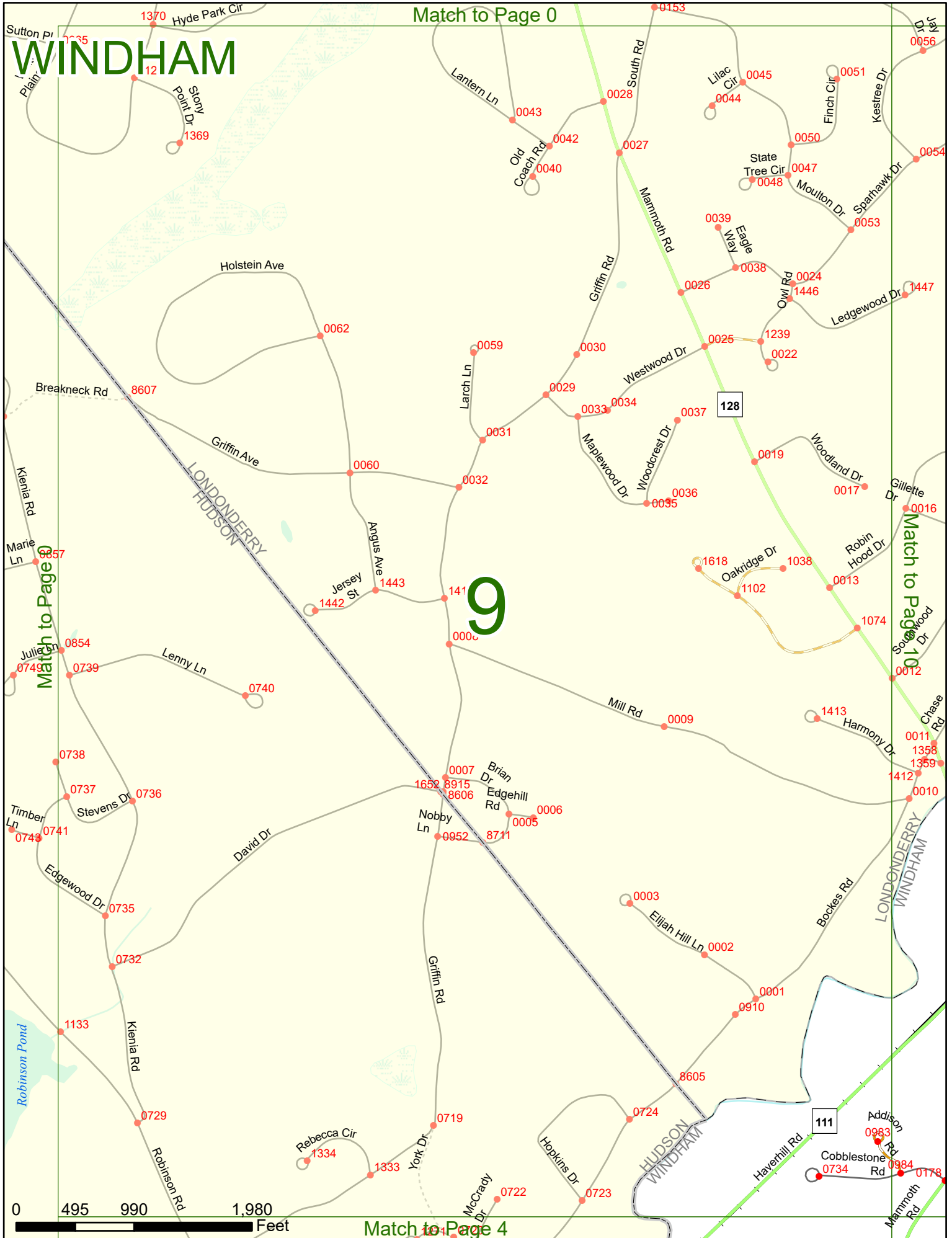
WINDHAM

9

Match to Page 10

Match to Page 8

Match to Page 4



WINDHAM

Match to Page 15

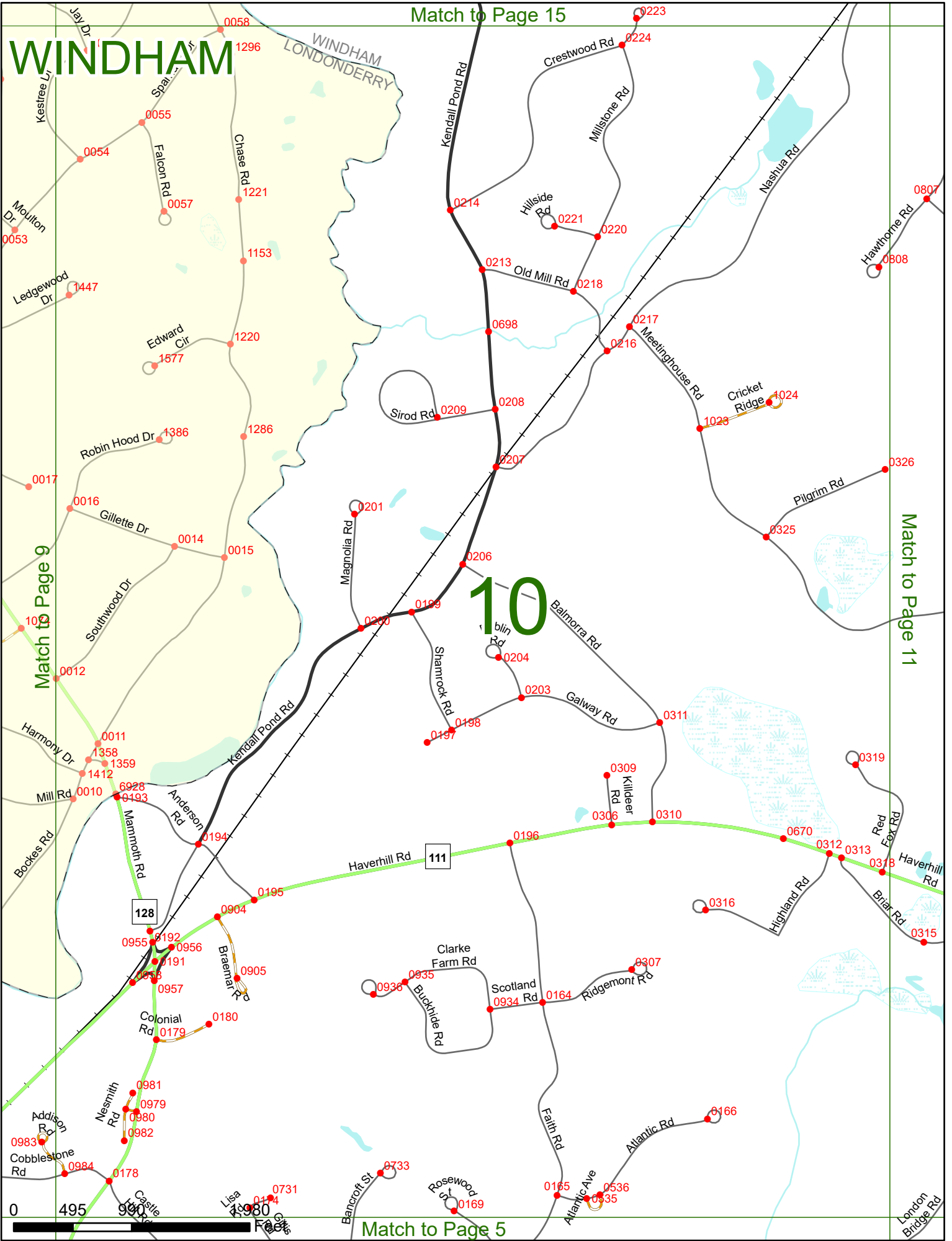
WINDHAM
LONDONDERRY

10

Match to Page 9

Match to Page 11

Match to Page 5



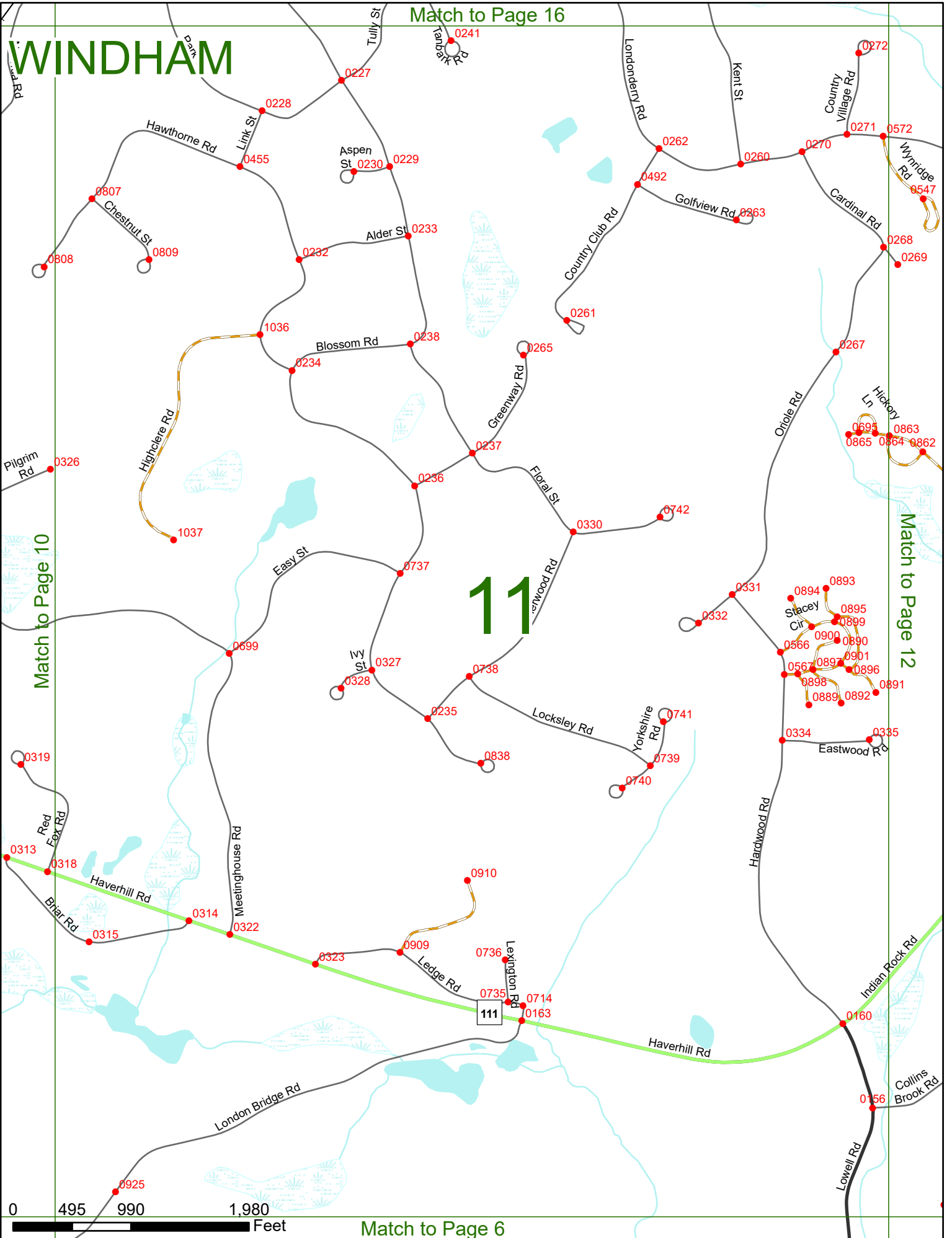
WINDHAM

Match to Page 16

11

Match to Page 10

Match to Page 12



0 495 990 1,980 Feet

Match to Page 6

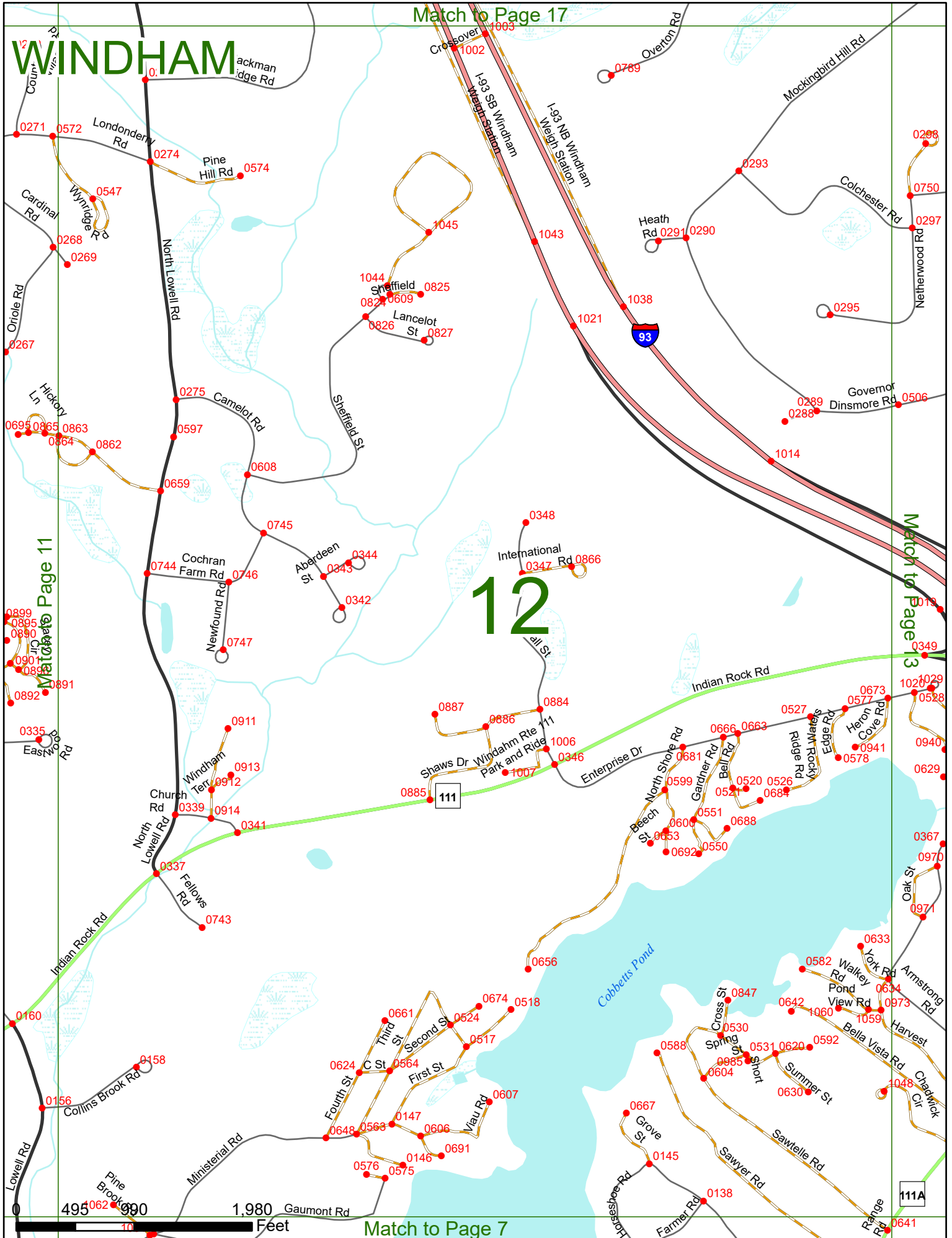
WINDHAM

Match to Page 17

12

Match to Page 13

Match to Page 7

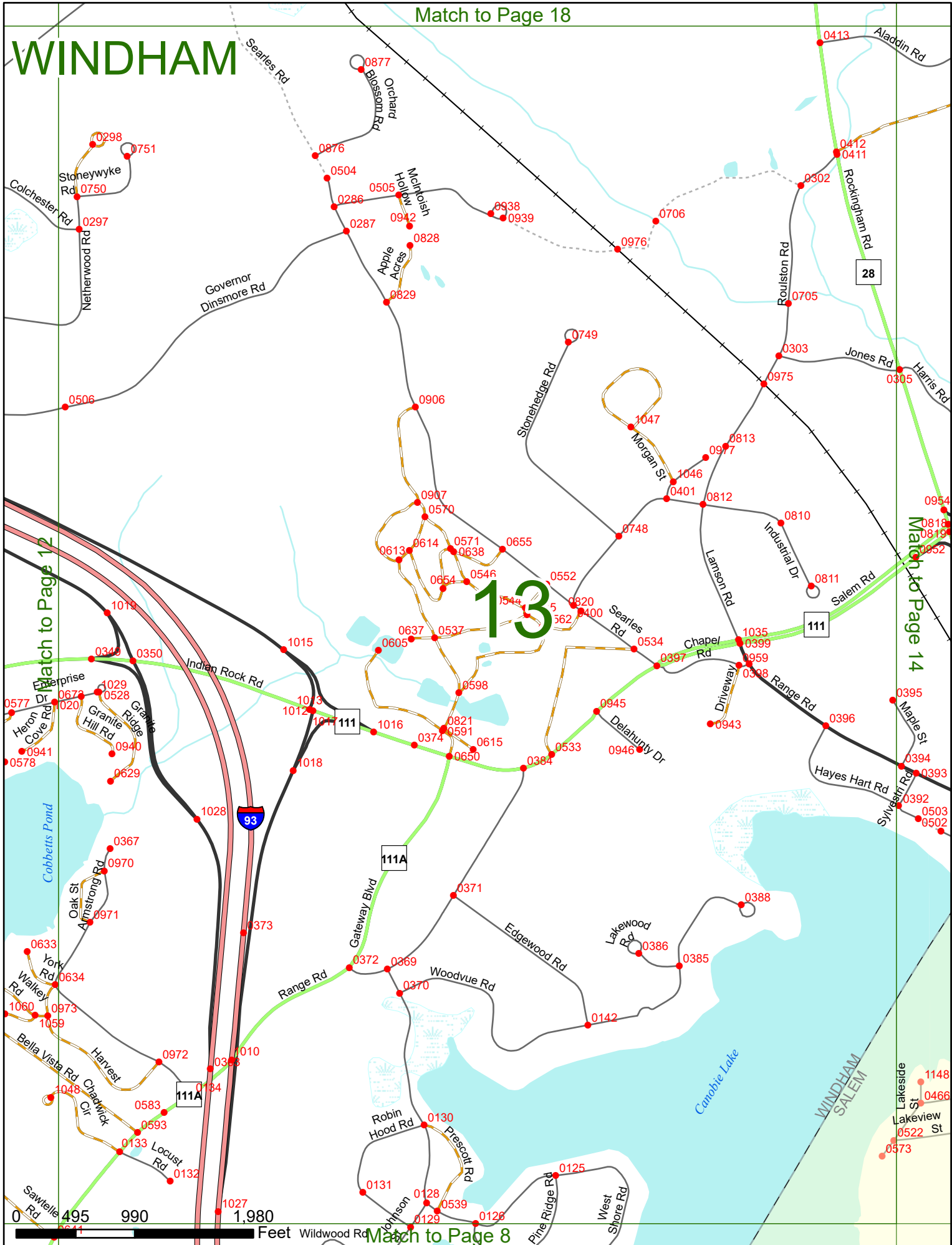


495 062 090

1,980 Feet

111A

WINDHAM



13

Match to Page 12

Match to Page 14

Match to Page 8

0 495 990 1,980 Feet

WINDHAM

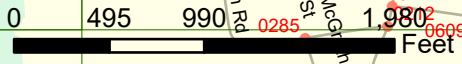
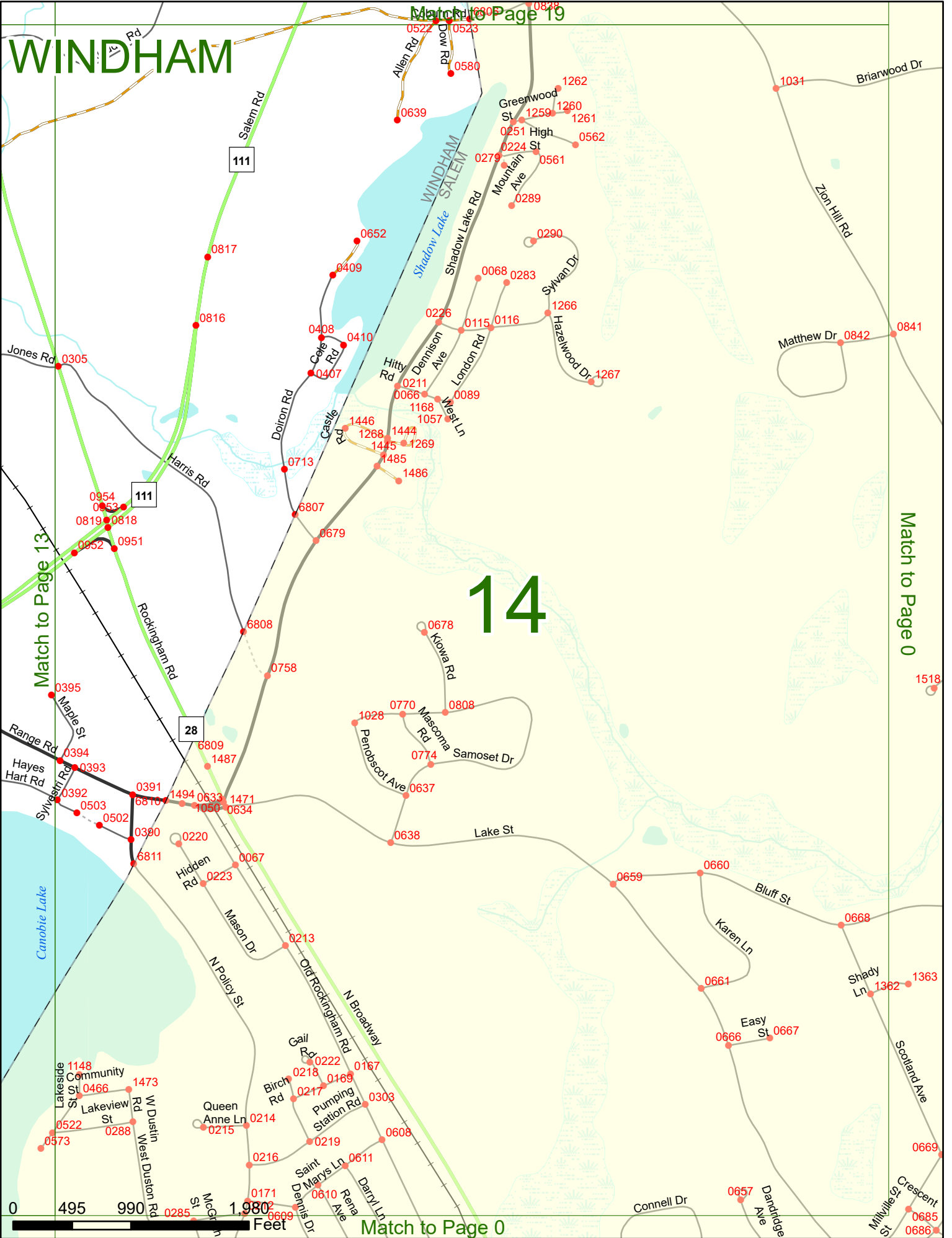
Match to Page 19

14

Match to Page 0

Match to Page 13

Match to Page 0



Match to Page 0

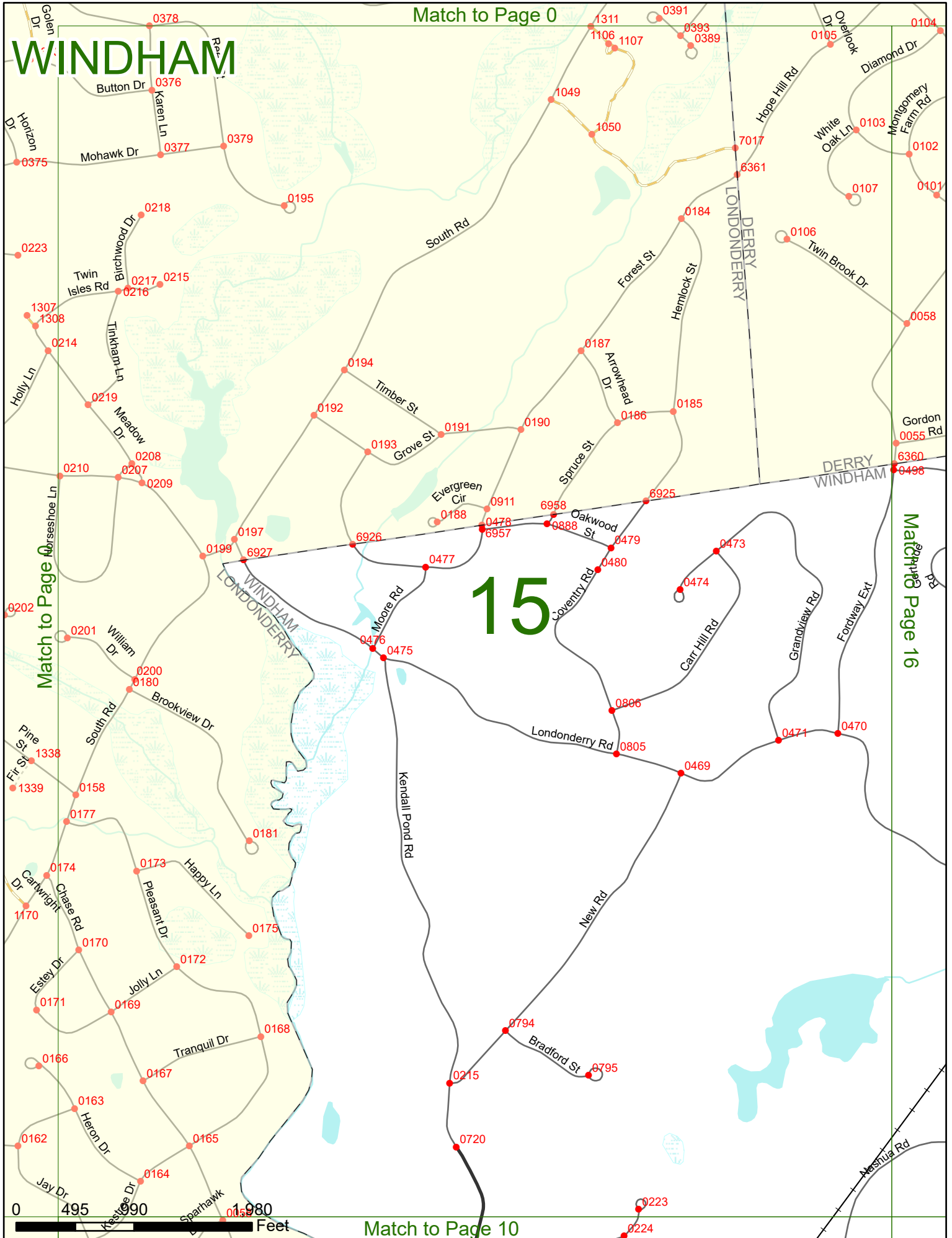
WINDHAM

15

Match to Page 16

Match to Page 0

Match to Page 10



WINDHAM

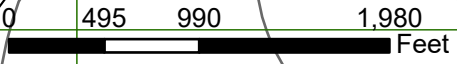
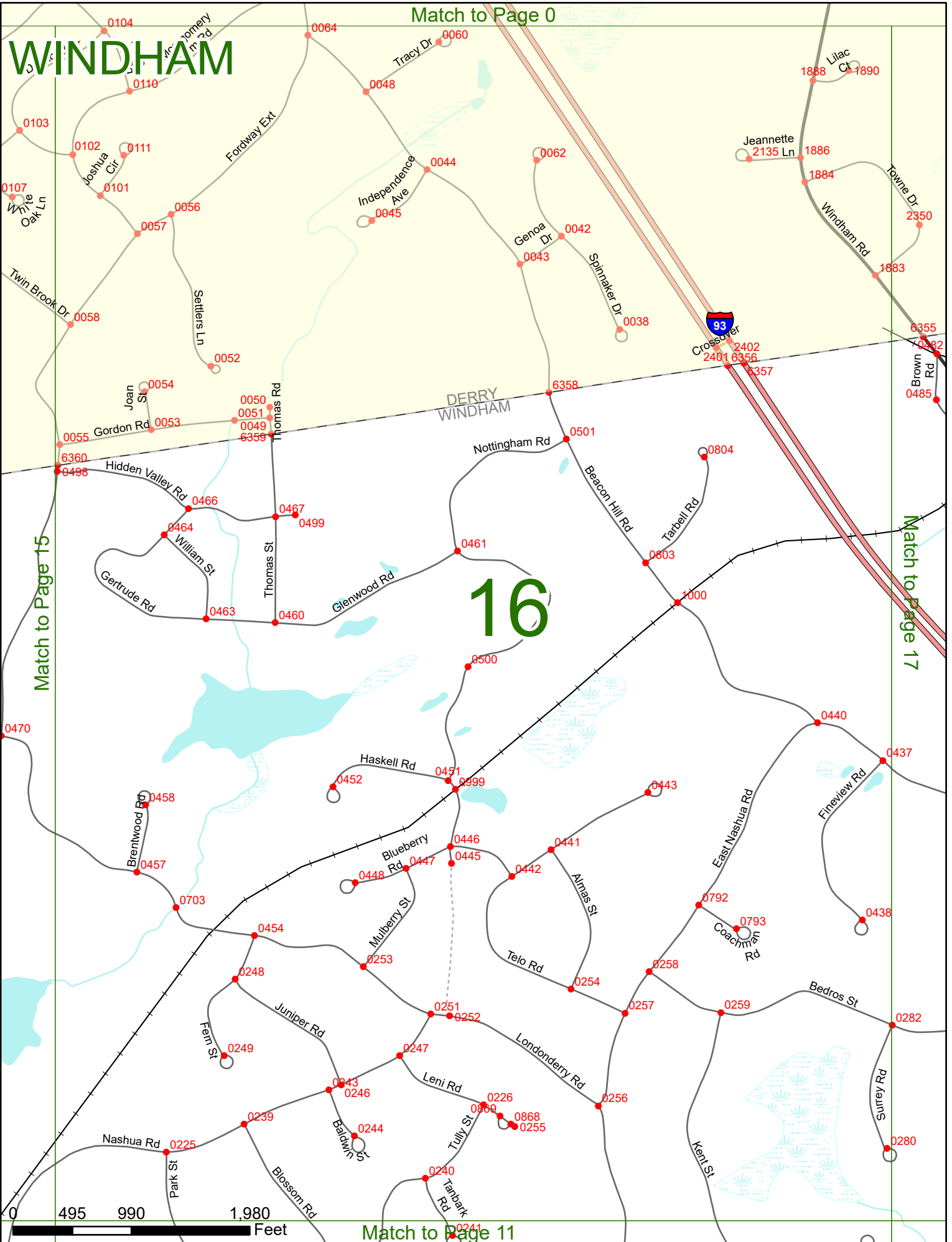
Match to Page 0

16

Match to Page 15

Match to Page 17

Match to Page 11



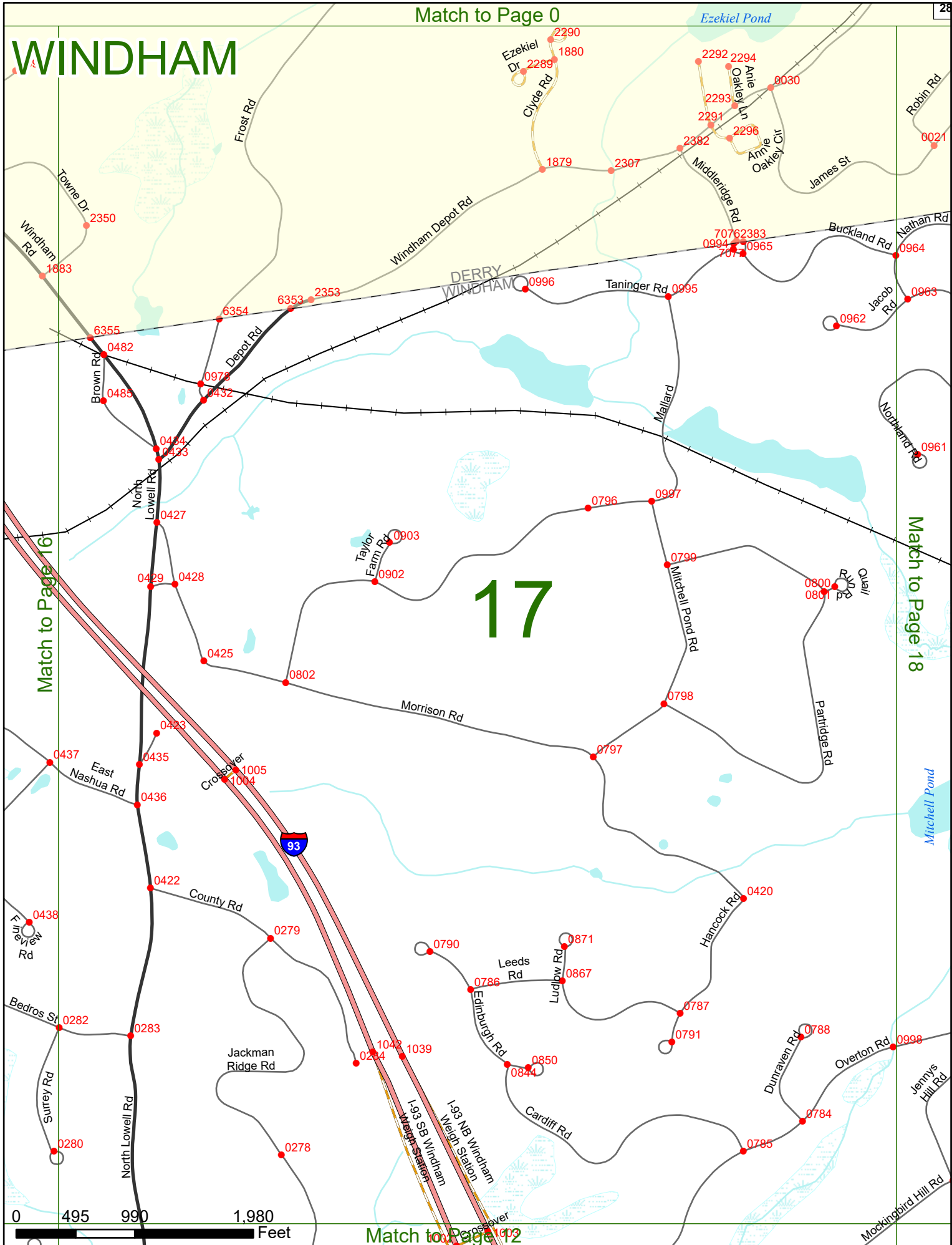
WINDHAM

17

Match to Page 16

Match to Page 18

Match to Page 12



Match to Page 0

WINDHAM

19

Match to Page 18

Match to Page 0

Match to Page 14

