


















Maps and data sets are not guaranteed to be free from errors and omissions. Data is in a constant state of update and correction by various groups and agencies. Information displayed on this map is the best available at the time of publication.

# 2024 Nodal Reference Bookmap

## LEGEND

<b>Divided Highway Limited Access</b>	<b>Turnpike Toll Road</b>	<b>U.S. Route</b>	<b>N.H. Route</b>
			
<b>State Roads (Carries NO Route Number)</b>	<b>Local Roads</b>	<b>Class 6 Roads (Not Maintained)</b>	<b>Private Roads</b>
			
	<b>State Line</b>		<b>Lakes &amp; Ponds</b>
	<b>County Line</b>		<b>State Parks</b>
	<b>Town Line</b>		<b>National &amp; State Forests</b>
	<b>Rivers &amp; Streams</b>		<b>Reference Nodes</b>

NHDOT will accept crash locations based on the State of NH Uniform Police Traffic Accident Report.

Crash occurred on:

**Option 1**     Street Address  
                   123 Main Street

**Option 2**     Route No and/or     Distance from             NESW             Intesecting Road, Bridge,  
                   Street name             Intersecting Street                                     Town/County line  
                   Main Street                     500                     E                     Oak Street

**Option 3**     First Node                     Distance from First Node                     Second Node  
                   515                                     212                                     632

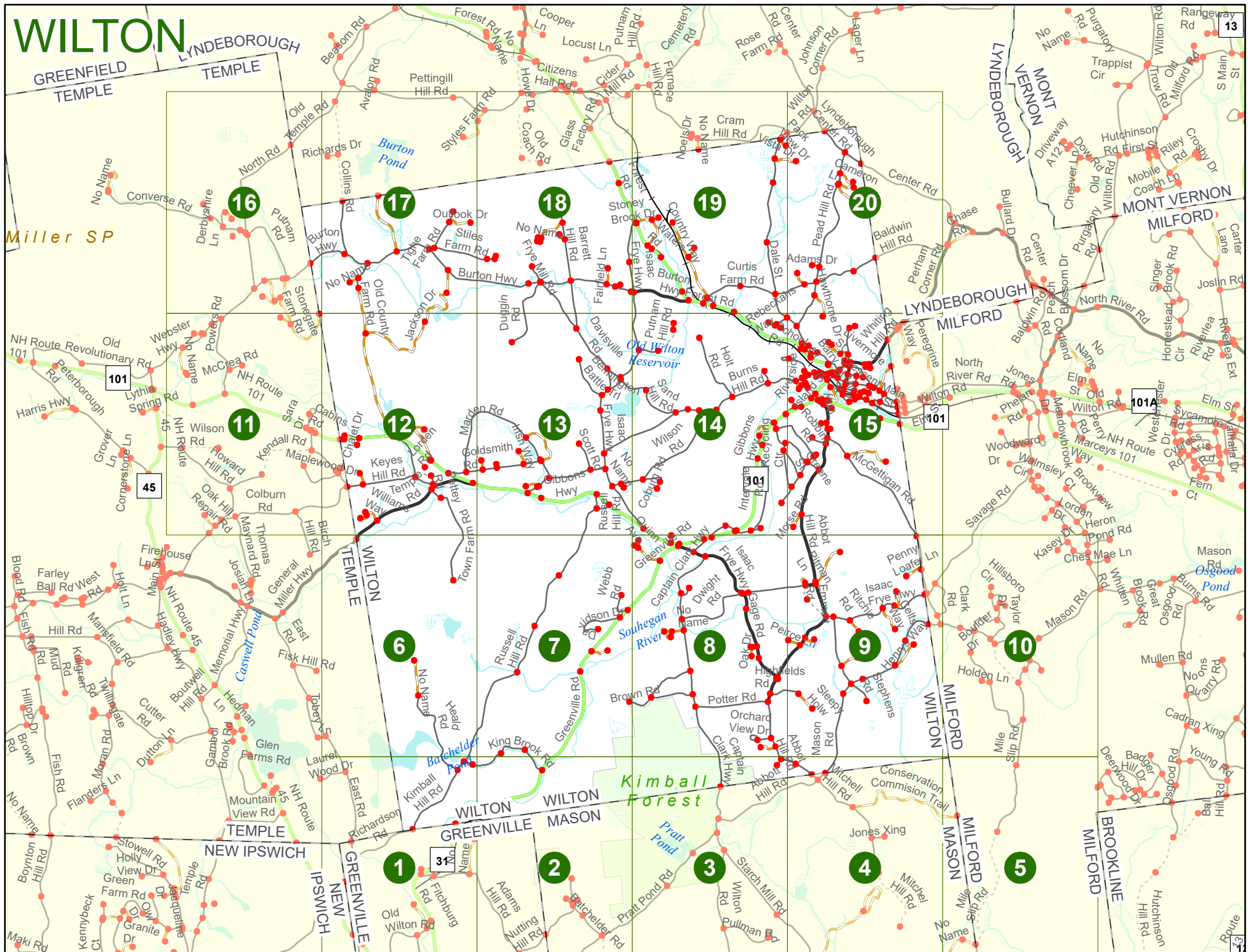
**Option 4**     Route No and/or             Mile Marker on Interstate Only     NESW             Mile (Marker)  
                   Street name  
                   189S                                     700 feet                     S                     36.8

**Option 3 – Example**

Street Name                     Loudon Road  
First Node                             803  
Distance from First Node             318 Ft  
Second Node                             813

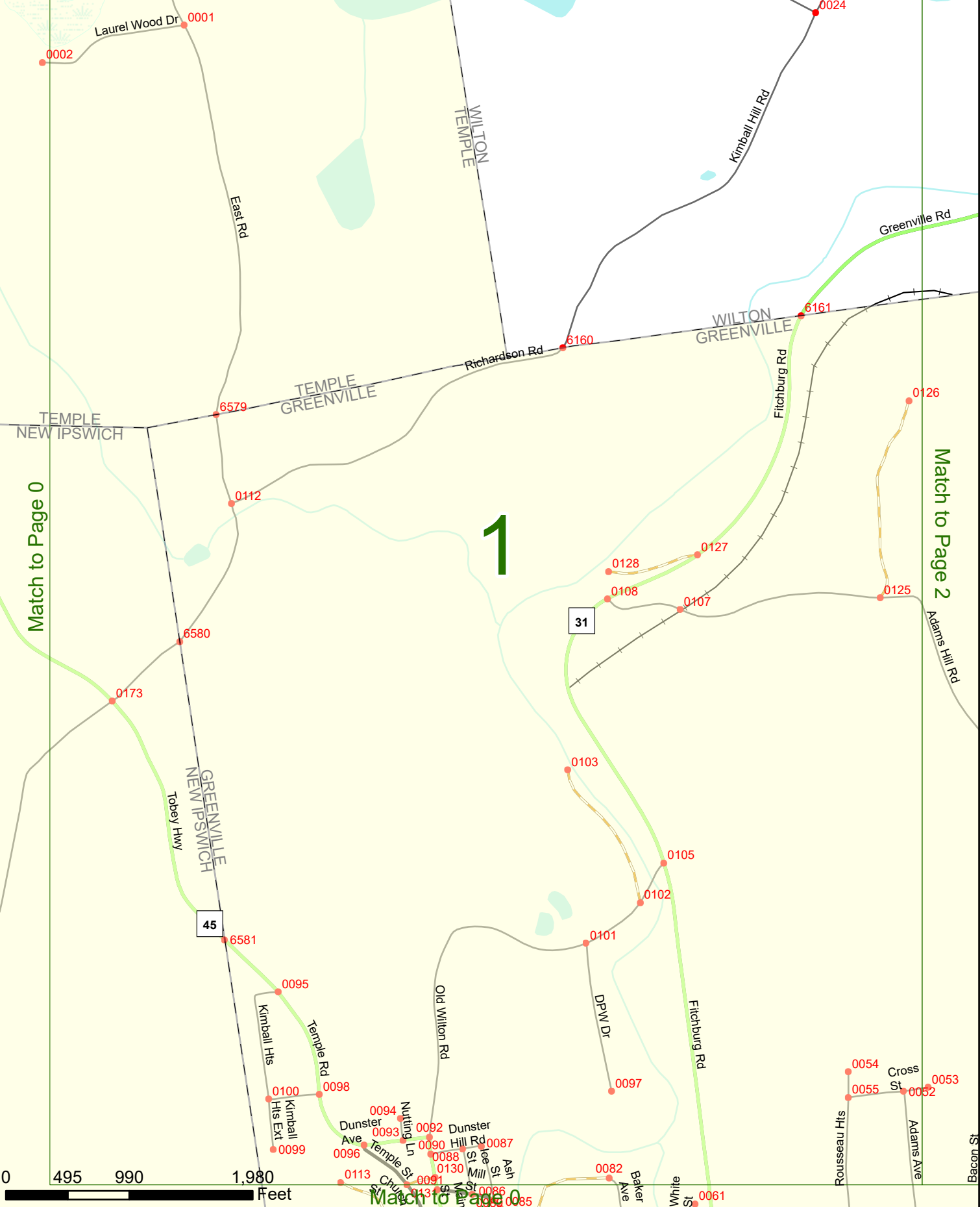


# WILTON



Match to Page 6


# WILTON



Match to Page 0

Match to Page 2

# 1



Match to Page 0

# WILTON

Match to Page 7

Kimball Forest

Greenville Rd 31

Souhegan River

WILTON MASON

WILTON GREENVILLE

Russell-Abbott Forest

# 2

Match to Page 3

Match to Page 1

MASON GREENVILLE

0086

Nutting Hill Rd

0082

Blueberry Ln

0085

0084

0083

0112

Pratt Pond Rd

0081

Batchelder Rd

6592

0047

Adams Hill Rd

0046

6591

0080

Greenville Rd

0079

Cross St

0053

0052

0049

Ol Adams Hill

0134

0 495 990 1,980 Feet

Match to Page 0

# WILTON

Match to Page 8

0003  
0004  
0676  
Abbot Hill Rd  
Santitas Way

WILTON  
MASON

Kimball  
Forest

Pratt Pond

# 3

Match to Page 4

Match to Page 2

Pratt Pond Rd 0087

1082

Wilton Rd

0100

0097

0101

6162

Starch Mill Rd

0094

Pulman Rd

0092

Russell Rd

1066

0 495 990 1,980 Feet

Match to Page 0

Match to Page 9

# WILTON

WILTON  
MASON

Match to Page 3

Match to Page 5

# 4

0003

0003

0003

6163

6164

0096

0128

1095

1096

0113

0130

0095

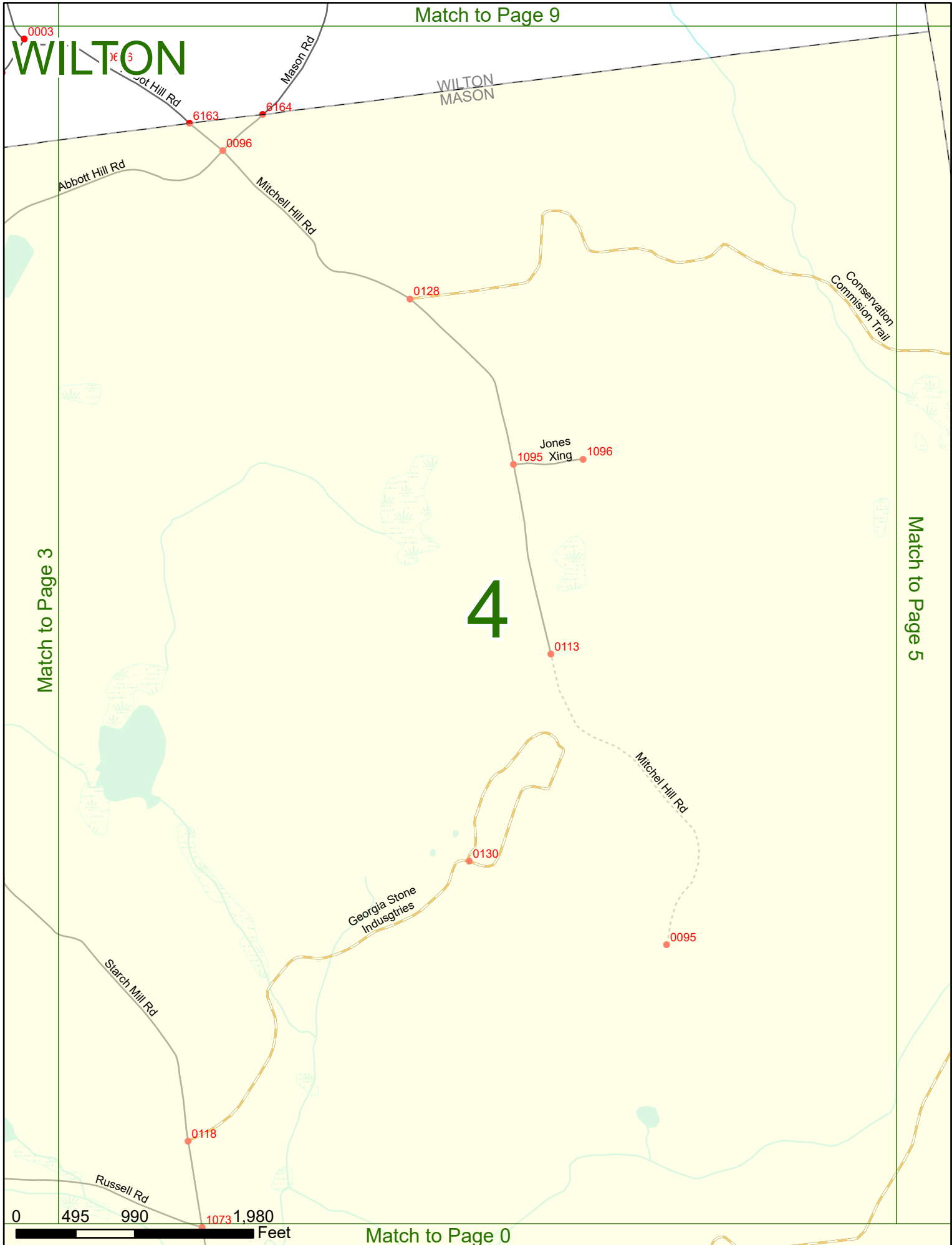
0118

1073

1,980

0 495 990 Feet

Match to Page 0



Match to Page 10

WILTON  
**WILTON**

Badger Hill Dr  
Timber Ridge Rd  
1189  
1190

Mile Slip Rd  
0466

Conservation Commision Trail  
6701

1244

**5**

Match to Page 4

MILFORD  
MASON

Mile Slip Rd

Match to Page 0  
BROOKLINE

0125

6723

0 495 990 1,980 Feet

Match to Page 0



Match to Page 12

# WILTON

Temple Rd 06174

General Miller Hwy

Town Farm Rd

0027

Match to Page 0

WILTON  
TEMPLE

# 6

Match to Page 7

Fisk Hill Rd 0054

0256

0621

East Rd

Tobey Ln

0051

0004

Heald Rd

Russell Hill Rd

Batchelder Pond

0 495 990 1,980 Feet

Match to Page 1

Match to Page 13

# WILTON

# 7

Match to Page 6

Match to Page 8

0581  
0577  
0578  
Quinn Ave

Russell Hill Rd 0604

0583  
Webb Rd  
0582  
Greenville Rd

0023  
Davidson Dr  
0025

0721  
Commerce Dr  
0722

Russell Hill Rd

0017  
31

Greenville Rd  
Southgan River

0014  
Brown Rd

King Brook Rd 0637

0636

Kimball Forest



Match to Page 2

# WILTON


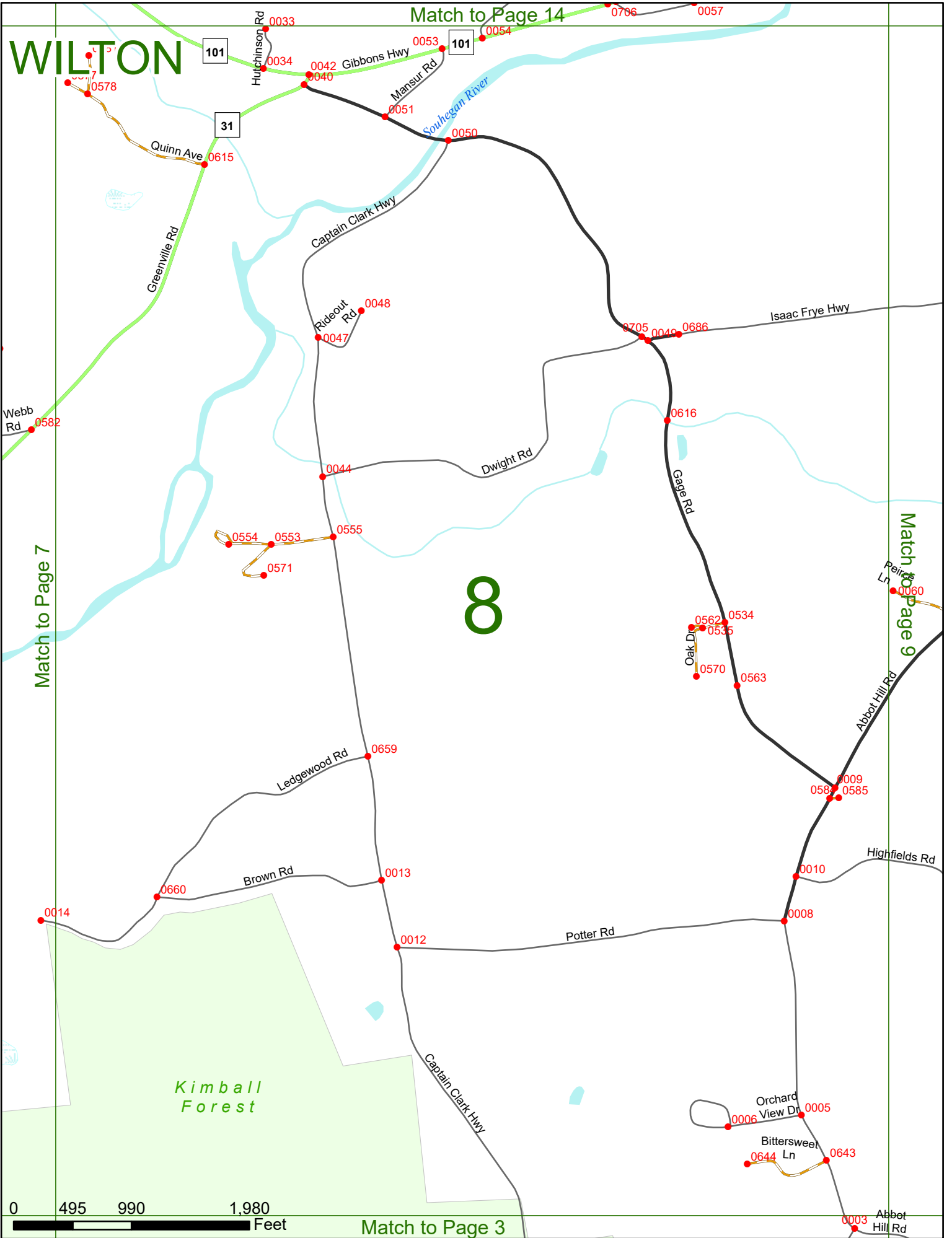
Match to Page 14

Match to Page 7

Match to Page 9

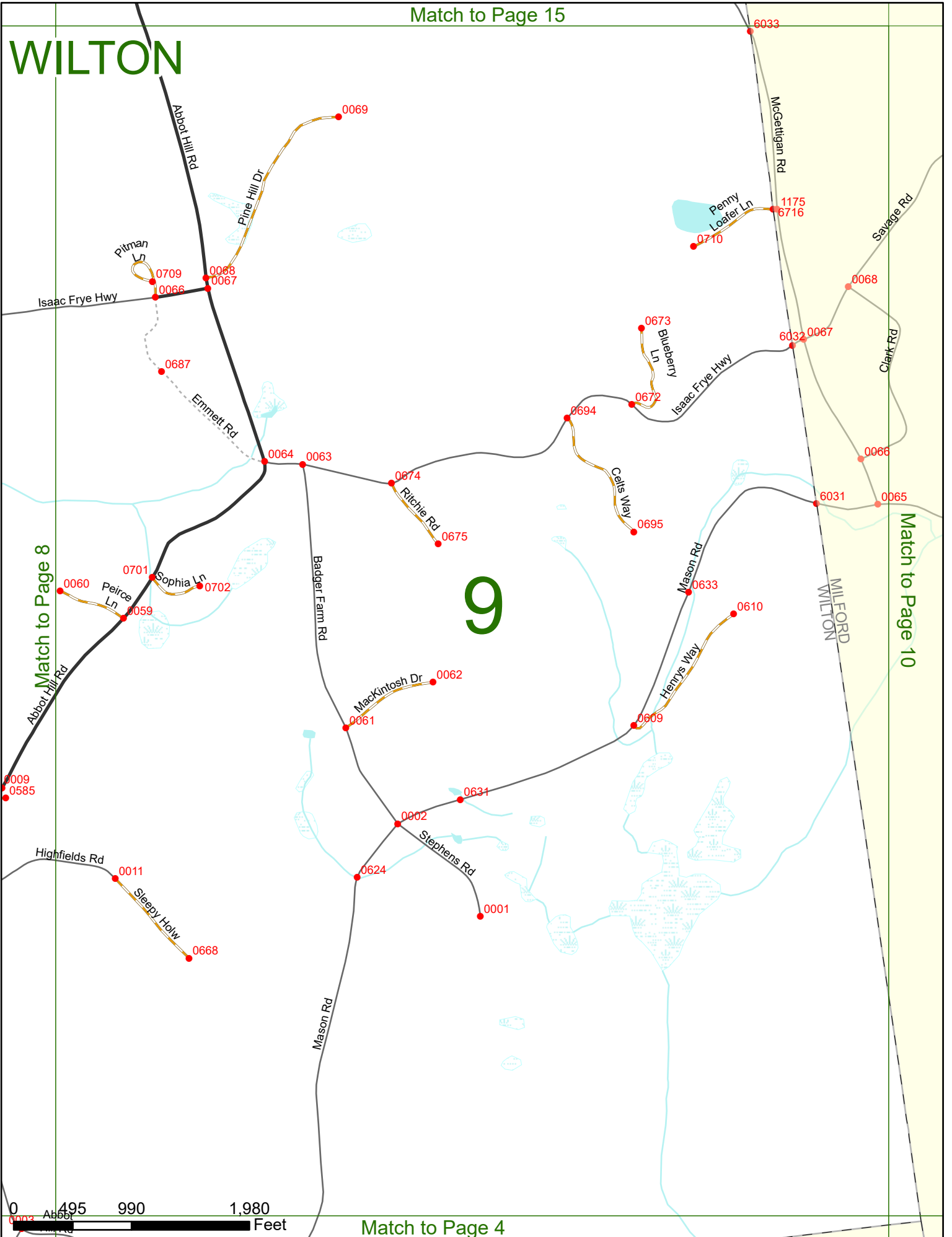
Match to Page 3

# 8



# WILTON

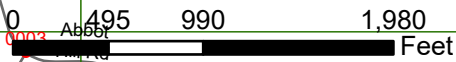
# 9



Match to Page 8

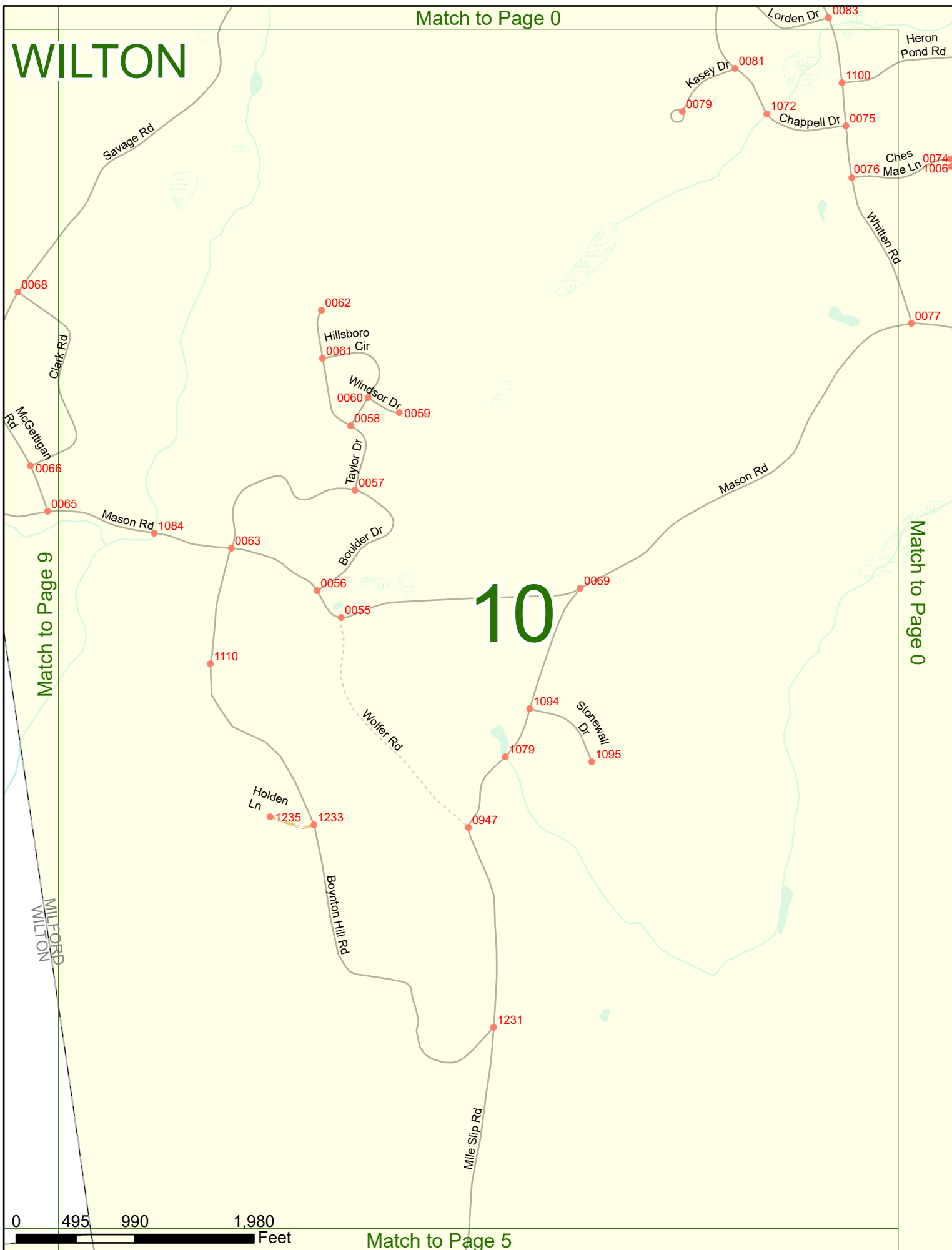
Match to Page 10

Match to Page 4



Match to Page 0

# WILTON



Match to Page 9

Match to Page 0

# 10

0 495 990 1,980 Feet

Match to Page 5

# WILTON

Match to Page 16

WILTON  
TEMPLE

Match to Page 12

# 11

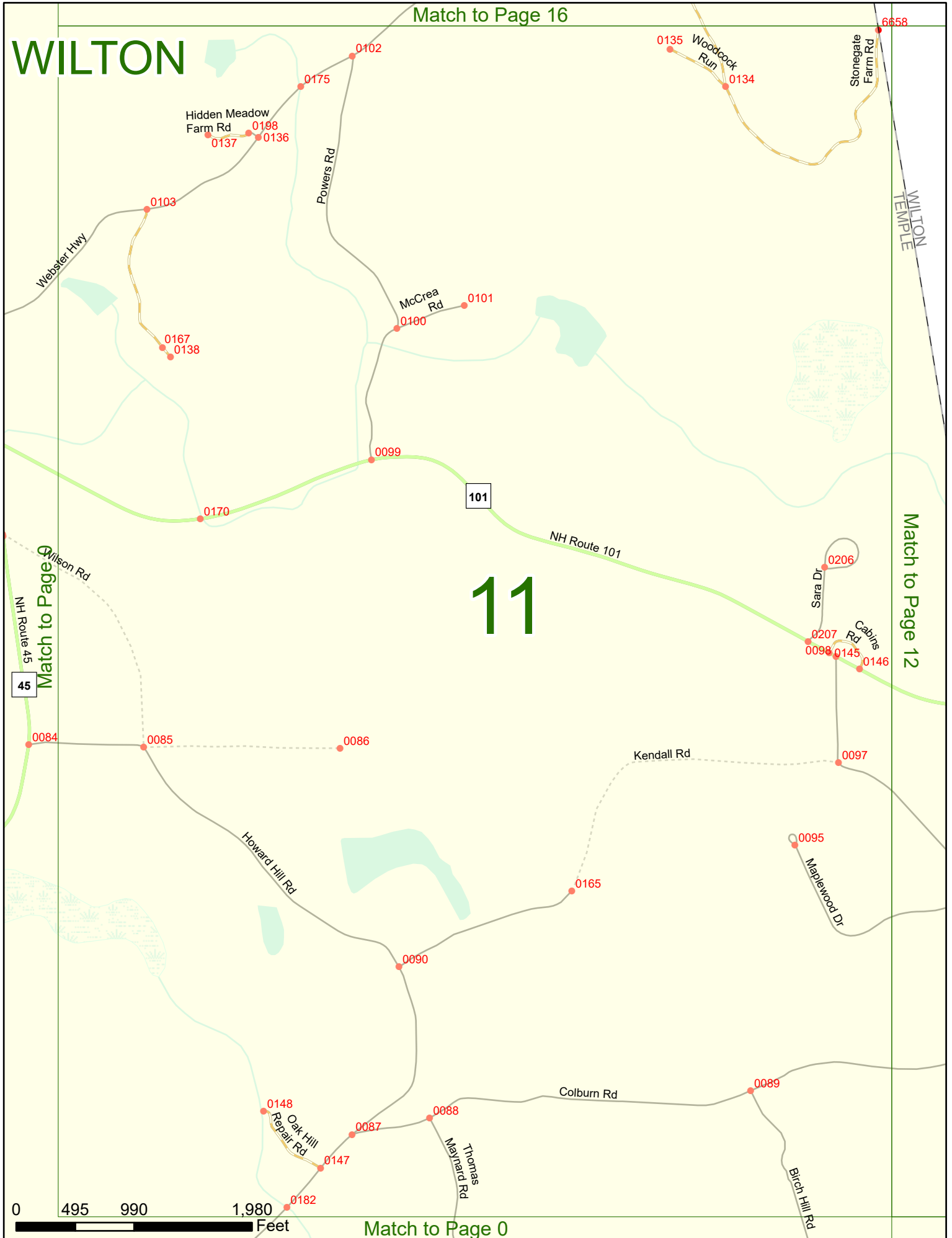
101

45

Wilson Rd  
NH Route 45  
Match to Page 9

0 495 990 1,980 Feet

Match to Page 0

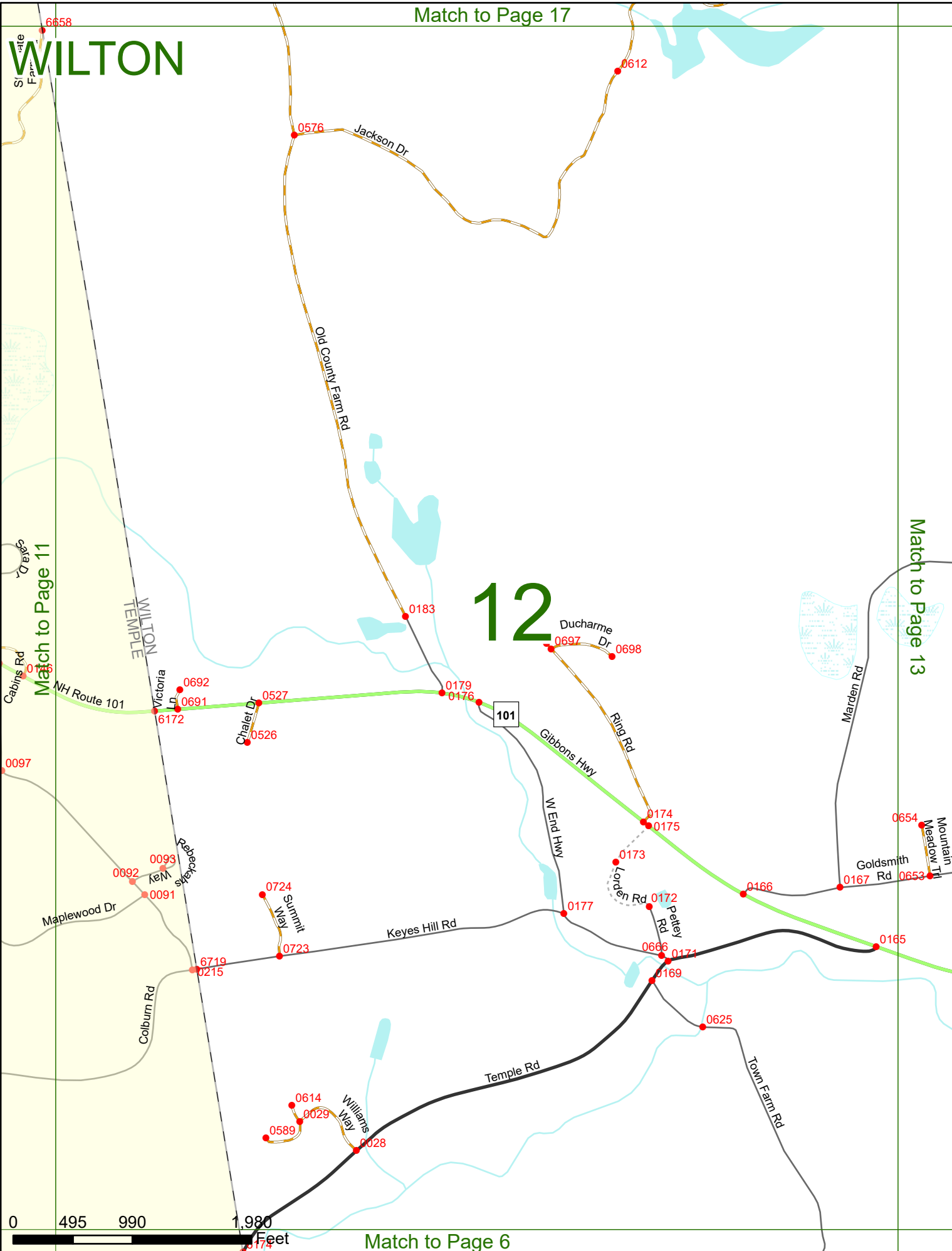


Match to Page 17

# WILTON

# 12

Match to Page 13



Match to Page 11

Match to Page 6

0 495 990 1,980 Feet

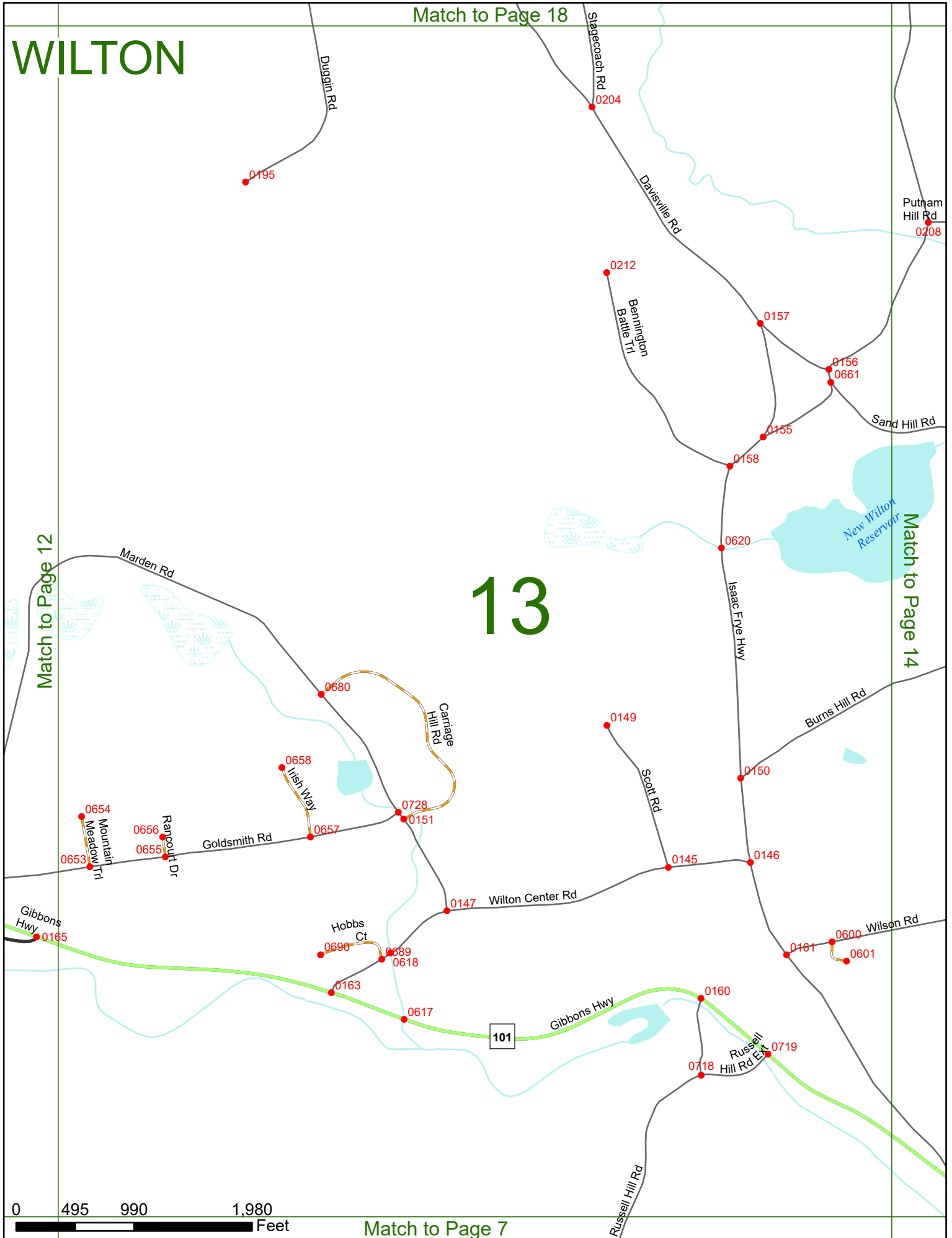
# WILTON

Match to Page 18

# 13

Match to Page 12

Match to Page 14



0 495 990 1,980 Feet

Match to Page 7



Match to Page 19

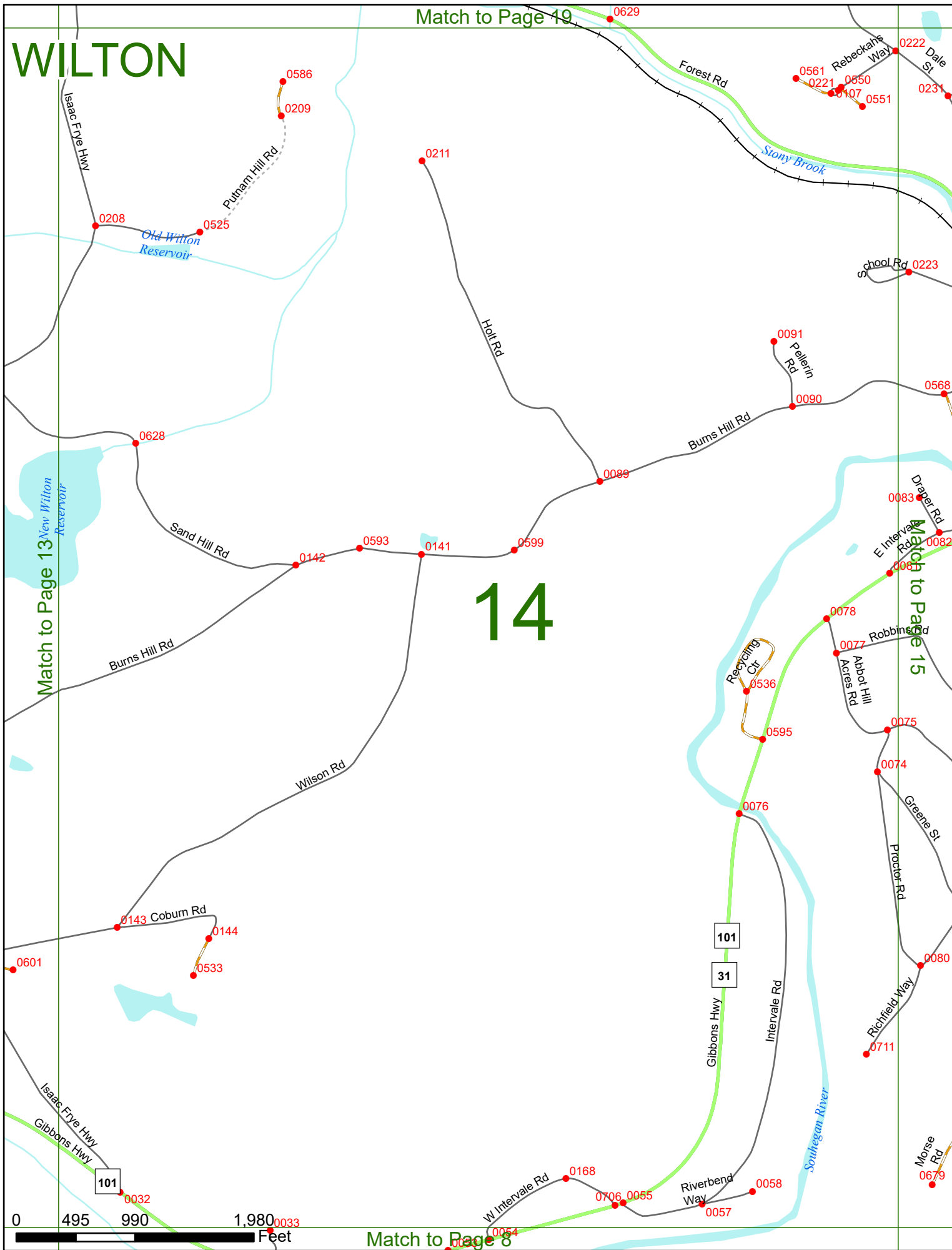
# WILTON

Match to Page 13

Match to Page 15

# 14

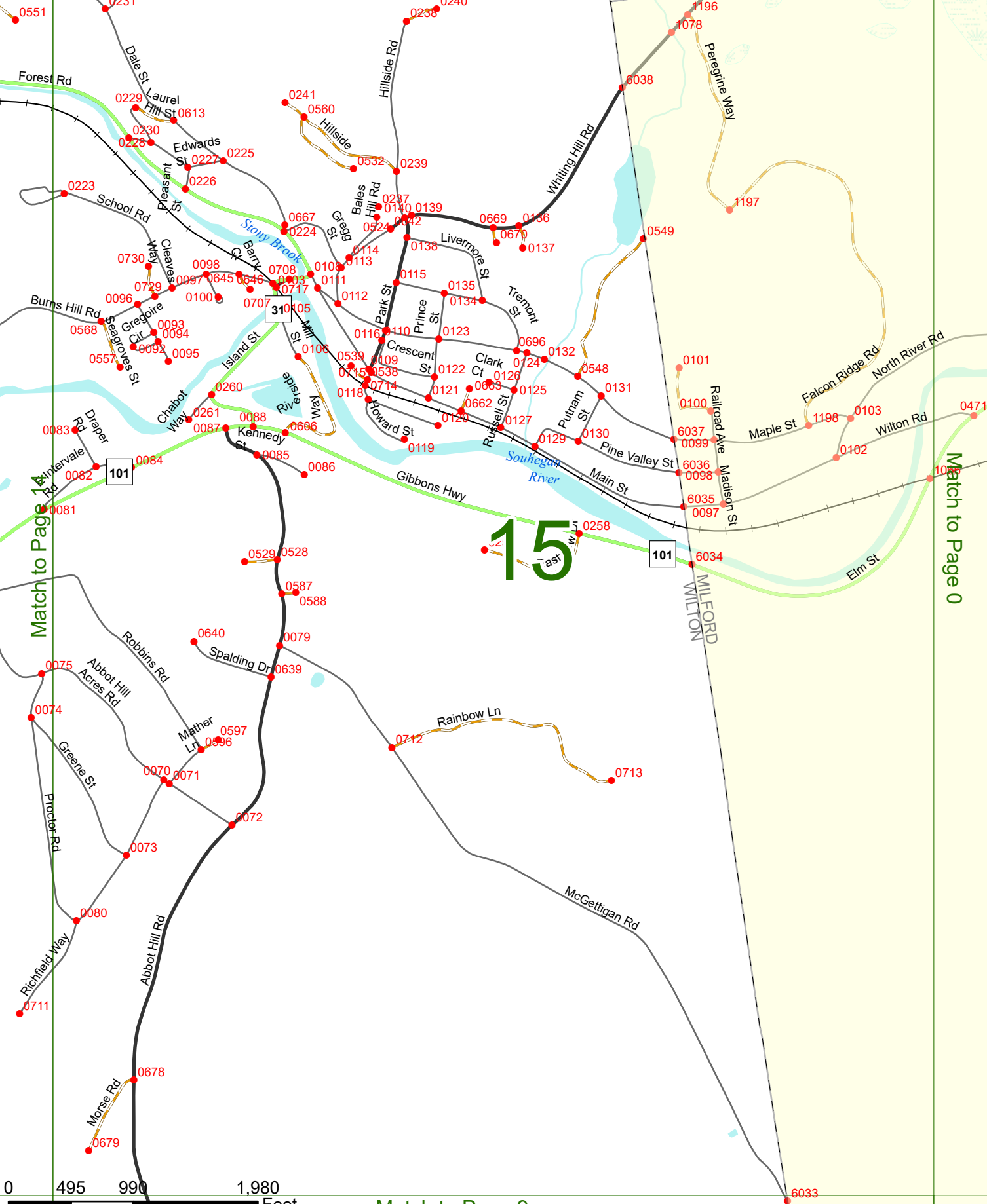
Match to Page 8



Match to Page 20

# WILTON

0726



Match to Page 14

Match to Page 0

# 15



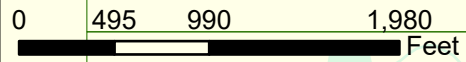
Match to Page 9

# WILTON

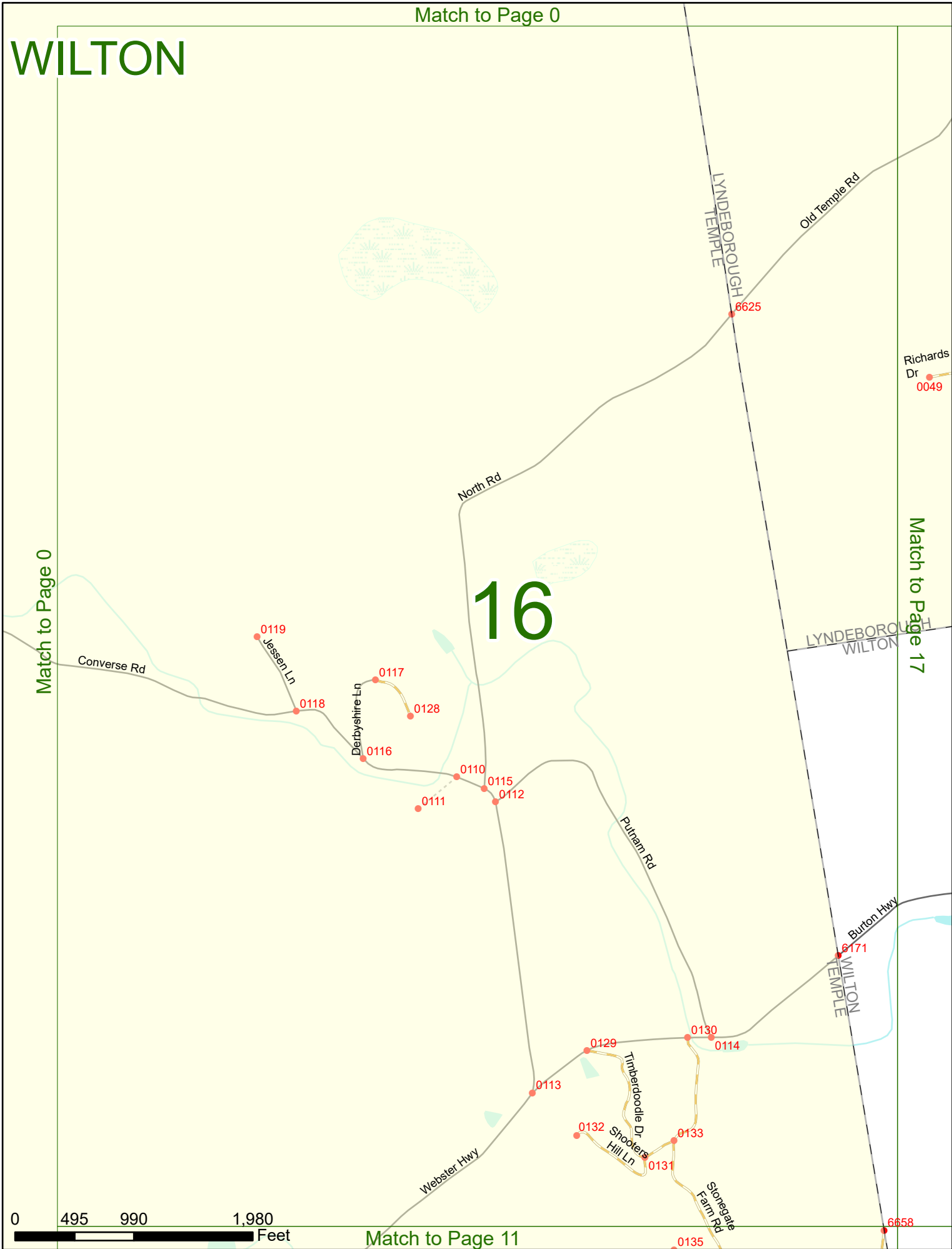
# 16

Match to Page 0

Match to Page 17



Match to Page 11



# WILTON

Match to Page 0

Pettingill Hill Rd

0031

0195

0196

0199

Styles Farm Rd

Collins Rd

Richards Dr

0048

0049

Burton Pond

Match to Page 16

LYNDEBOROUGH  
WILTON

# 17

Match to Page 18

0565

6170

Collins Rd

0253

0703

Outlook Dr

0704

Tighe Farm Rd

0186 0190

Stiles Farm Rd

Burton Hwy

0254

0566

0185

Burton Hwy

0542

0543

0184

Jackson Dr

0189

Old County Farm Rd



Match to Page 12

# WILTON

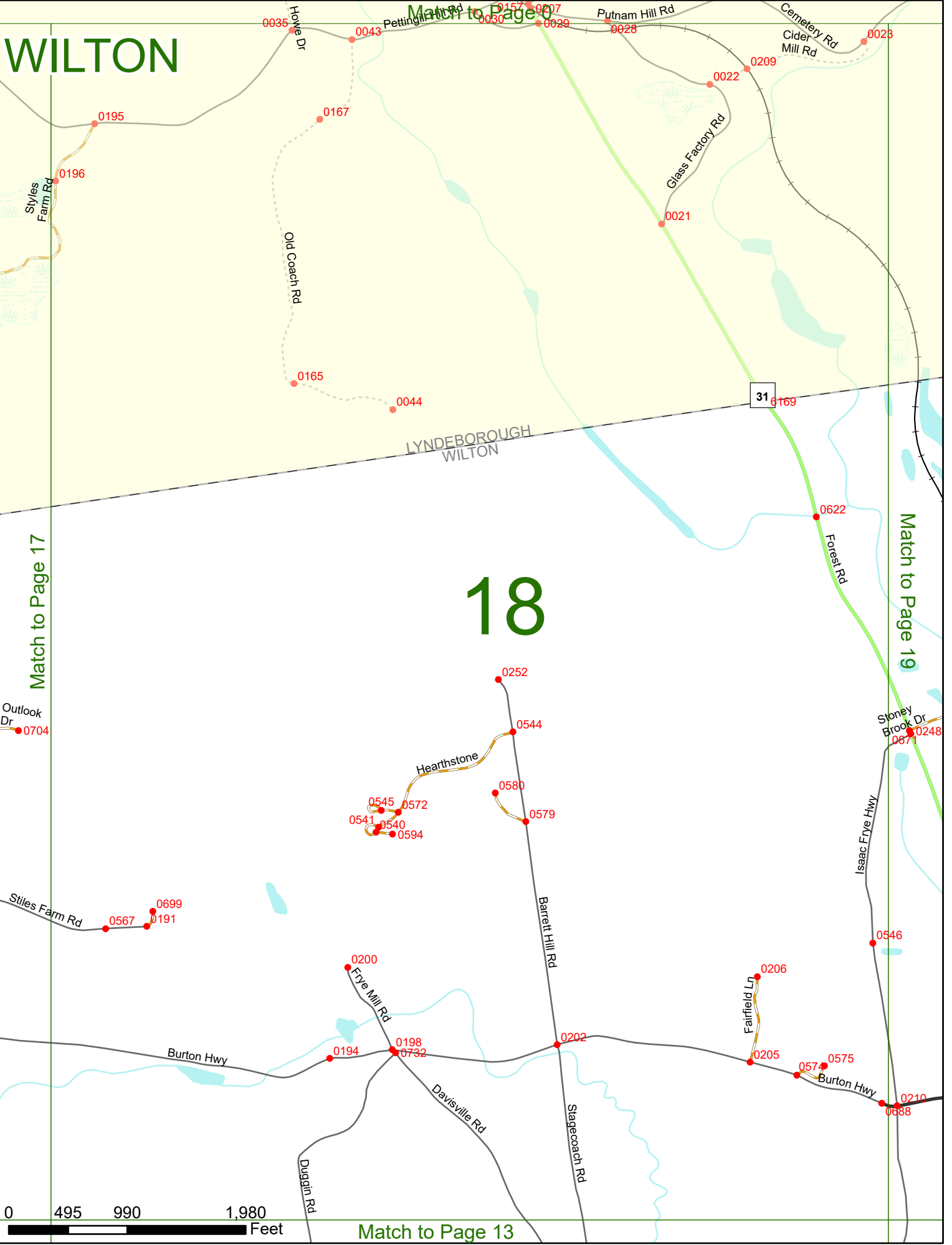
Match to Page 9

# 18

Match to Page 17

Match to Page 19

Match to Page 13



# WILTON

# 19

Match to Page 18

Match to Page 20

Noels Dr  
0186  
0187  
0160  
6657

Cram Hill Rd

Wilton  
0014  
6168  
0684  
View Dr  
0685

LYNDEBOROUGH  
WILTON

0682 Vista Dr  
0683

0244

Stoney Brook Dr  
0671  
0248  
0247

Quinn Dr  
0249

0530

Mill Brook Rd  
0246  
0665

Waters Rd  
0664

0598

0245

Isaac Frye Hwy

0546

31

Forest Rd

Country Way

Curtis Farm Rd  
0630

Dale St  
0242

0603

0688  
0210

Burton Hwy

0632

0573  
0218

0716

0217

0629

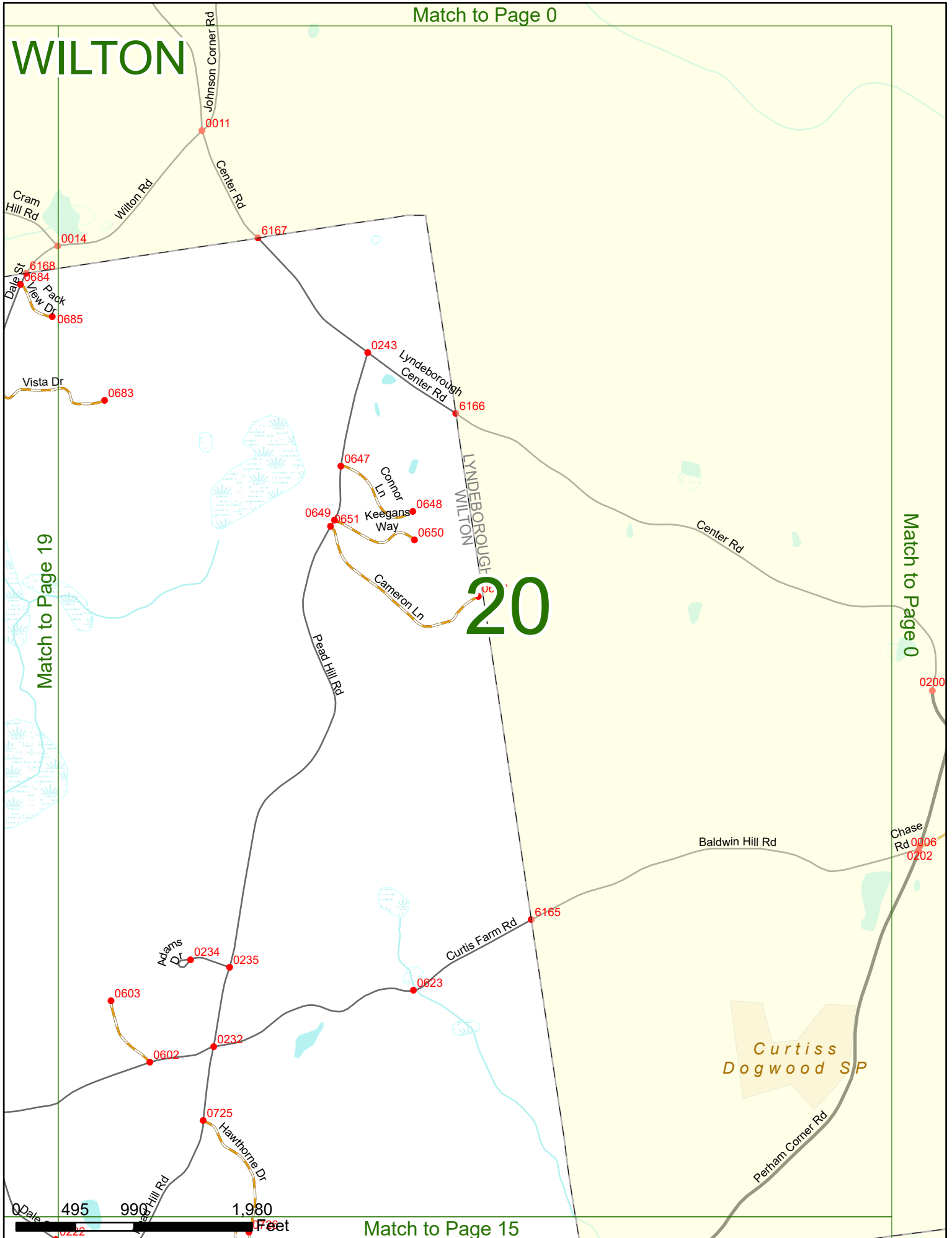
0233



Dale St  
0222

Match to Page 0

# WILTON



Match to Page 19

Match to Page 0

# 20

Curtiss Dogwood SP



Match to Page 15