

















Maps and data sets are not guaranteed to be free from errors and omissions. Data is in a constant state of update and correction by various groups and agencies. Information displayed on this map is the best available at the time of publication.

2024 Nodal Reference Bookmap

LEGEND

Divided Highway Limited Access	Turnpike Toll Road	U.S. Route	N.H. Route
			
State Roads (Carries NO Route Number)	Local Roads	Class 6 Roads (Not Maintained)	Private Roads
			
	State Line		Lakes & Ponds
	County Line		State Parks
	Town Line		National & State Forests
	Rivers & Streams		Reference Nodes

NHDOT will accept crash locations based on the State of NH Uniform Police Traffic Accident Report.

Crash occurred on:

Option 1 Street Address
 123 Main Street

Option 2 Route No and/or Distance from NESW Intesecting Road, Bridge,
 Street name Intersecting Street Town/County line
 Main Street 500 E Oak Street

Option 3 First Node Distance from First Node Second Node
 515 212 632

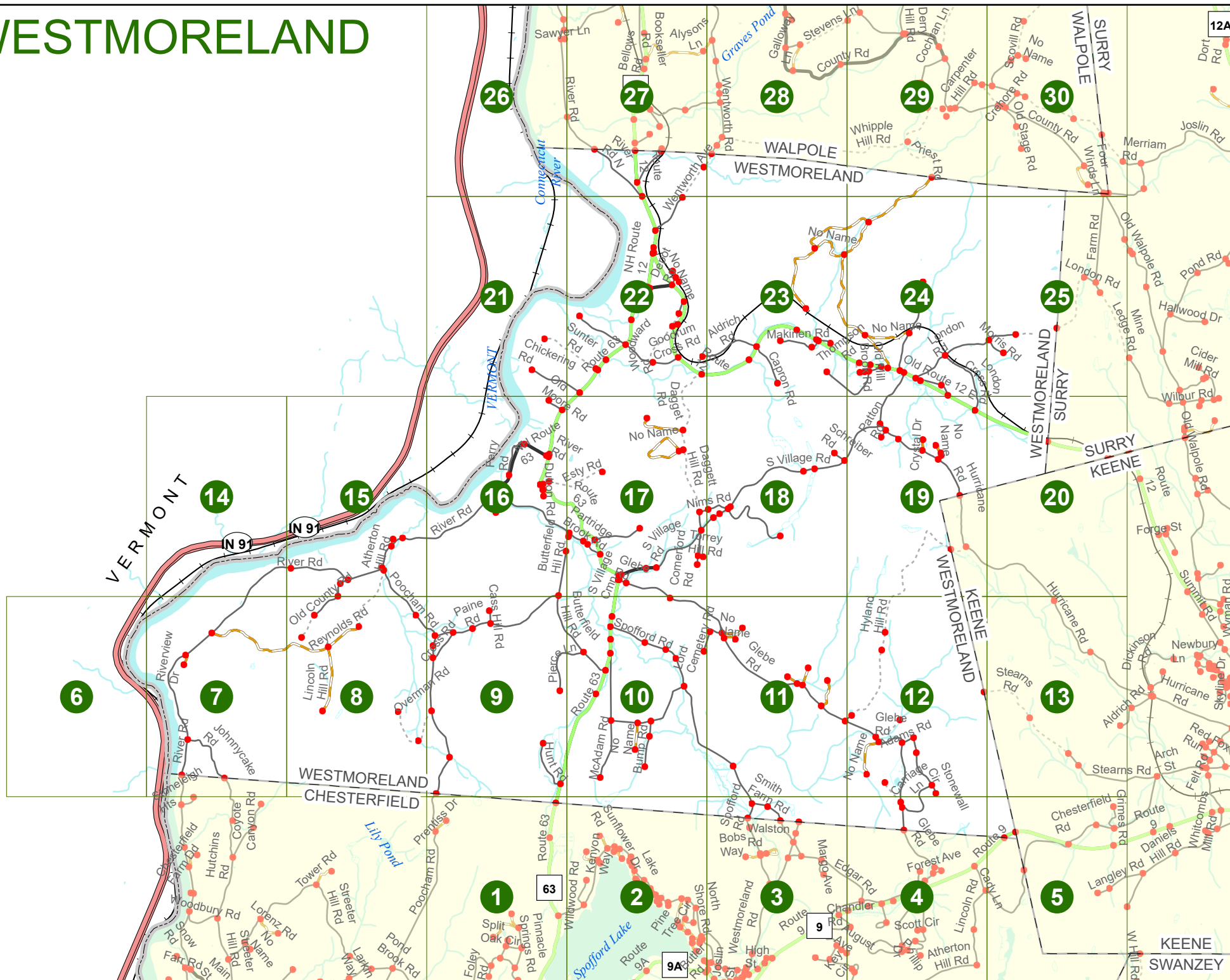
Option 4 Route No and/or Mile Marker on Interstate Only NESW Mile (Marker)
 Street name
 189S 700 feet S 36.8

Option 3 – Example

Street Name Loudon Road
First Node 803
Distance from First Node 318 Ft
Second Node 813



WESTMORELAND



WESTMORELAND

Match to Page 9
WESTMORELAND
CHESTERFIELD

1

Match to Page 0

Match to Page 2

Poocham Rd

Prentiss Dr
0582 0583

Route 63

0622

6119

North Shore Rd

0216

0692

Pinnacle Springs Road Ext

Overlook Rd

0220

0693

Pinnacle Pond

Split Oak Ext

0218

0222

Split Oak Cir

0217

0219

Friedsam Dr

0496

Foley Rd

0138

0139

0568

White Birch Dr

Pinnacle Springs Rd

0569

0548

Linfield Ln

63

Route 63

Spoofford Lake

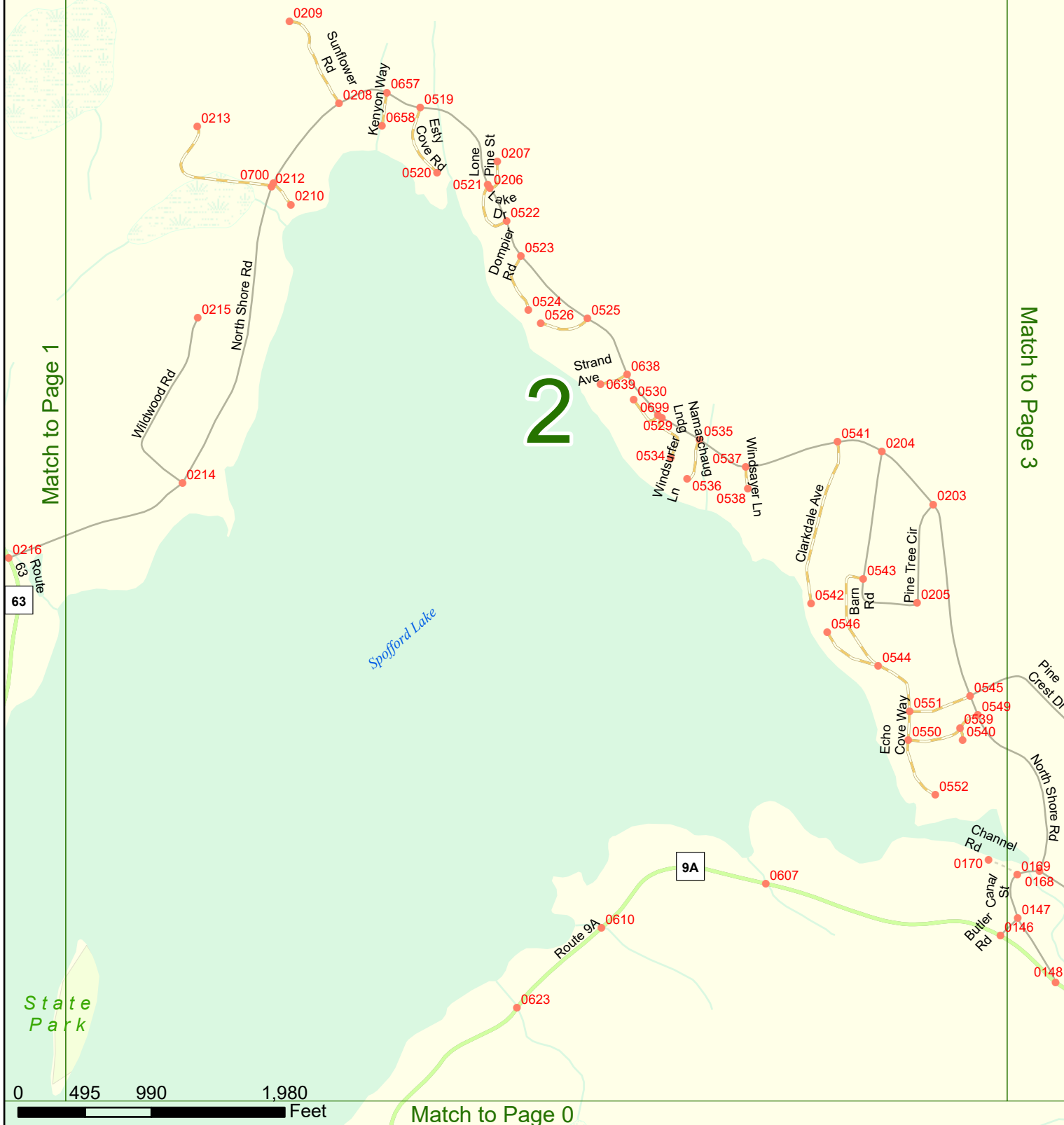
State Park

0 490 990 1,980 Feet 644

Match to Page 0

WESTMORELAND

WESTMORELAND
CHESTERFIELD



Match to Page 1

Match to Page 3

Match to Page 0

0 495 990 1,980 Feet

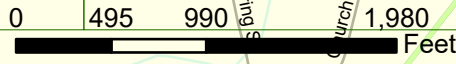
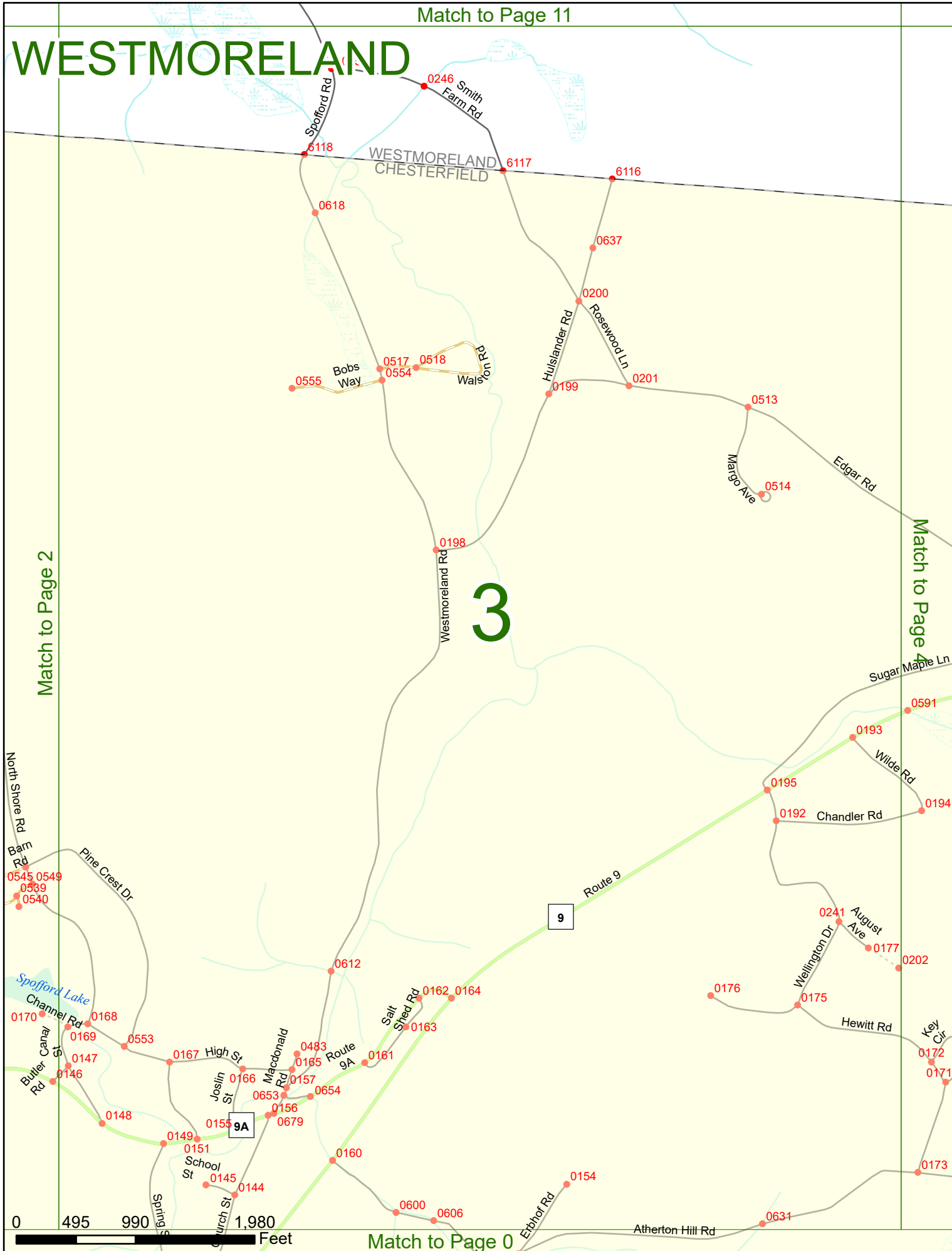
WESTMORELAND

WESTMORELAND
CHESTERFIELD

3

Match to Page 2

Match to Page 4

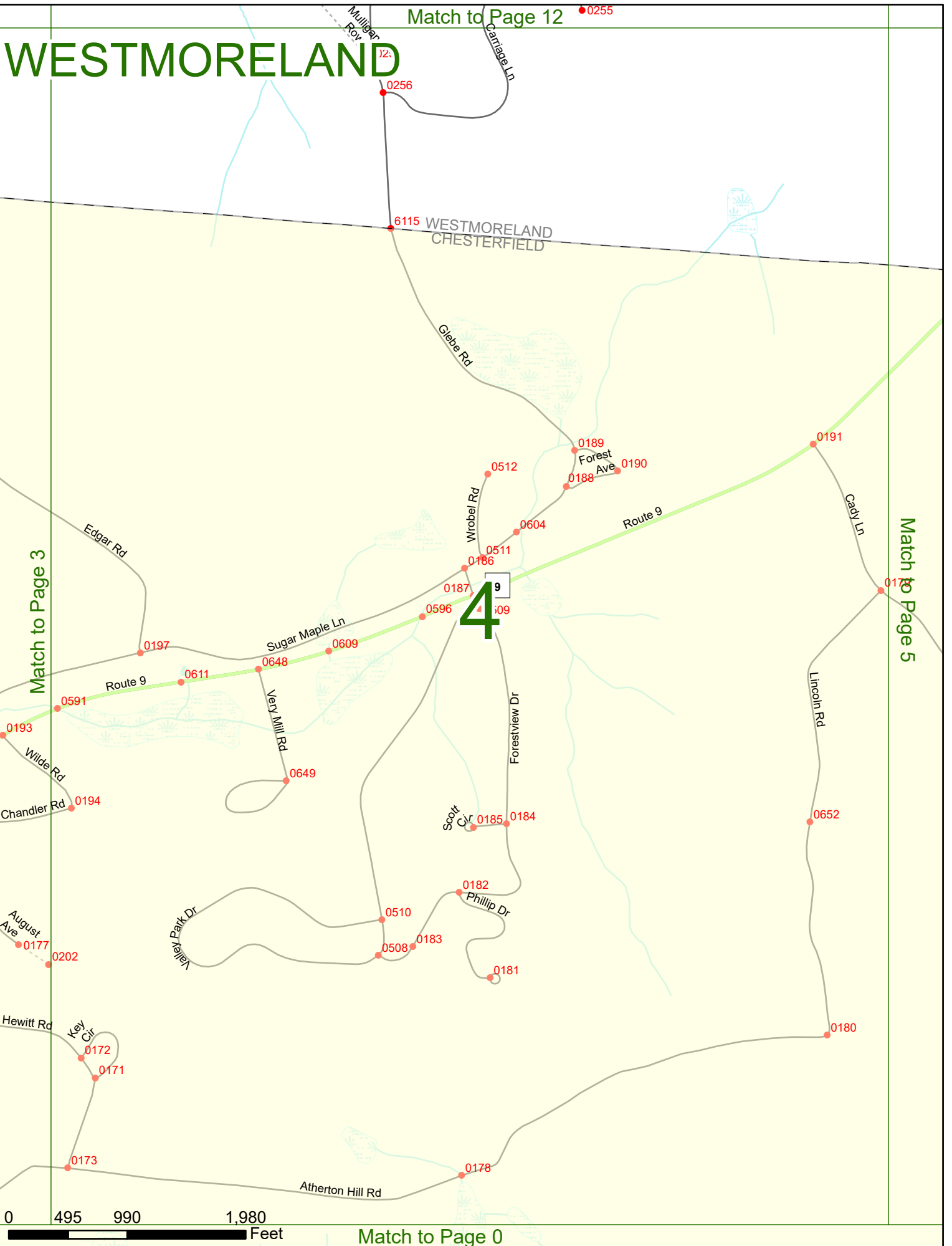


WESTMORELAND

Match to Page 12

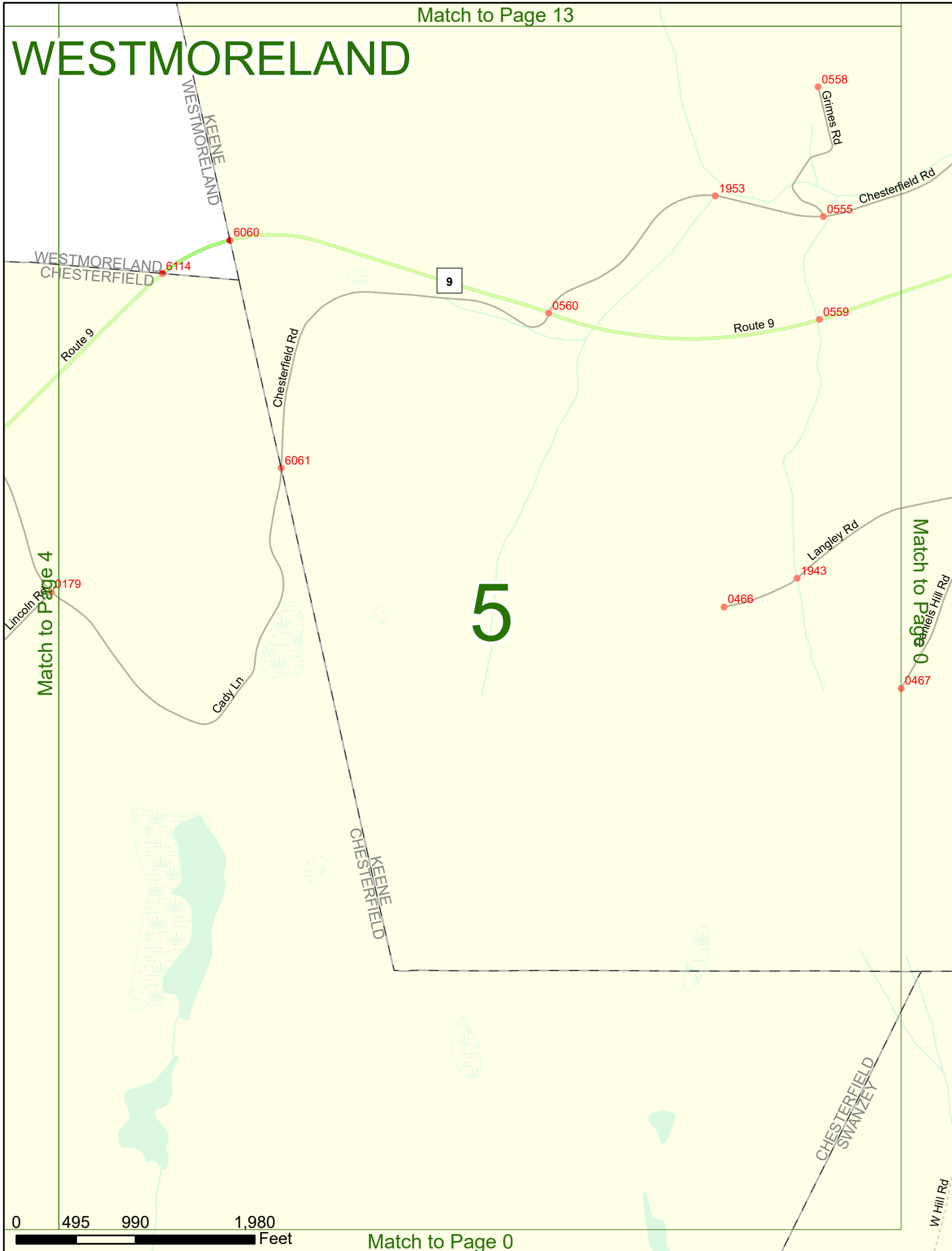
Match to Page 3

Match to Page 5



Match to Page 0


WESTMORELAND



5

Match to Page 4

Match to Page 0



Match to Page 0

WESTMORELAND

VERMONT

N 91


N 91

Connecticut River

Match to Page 1

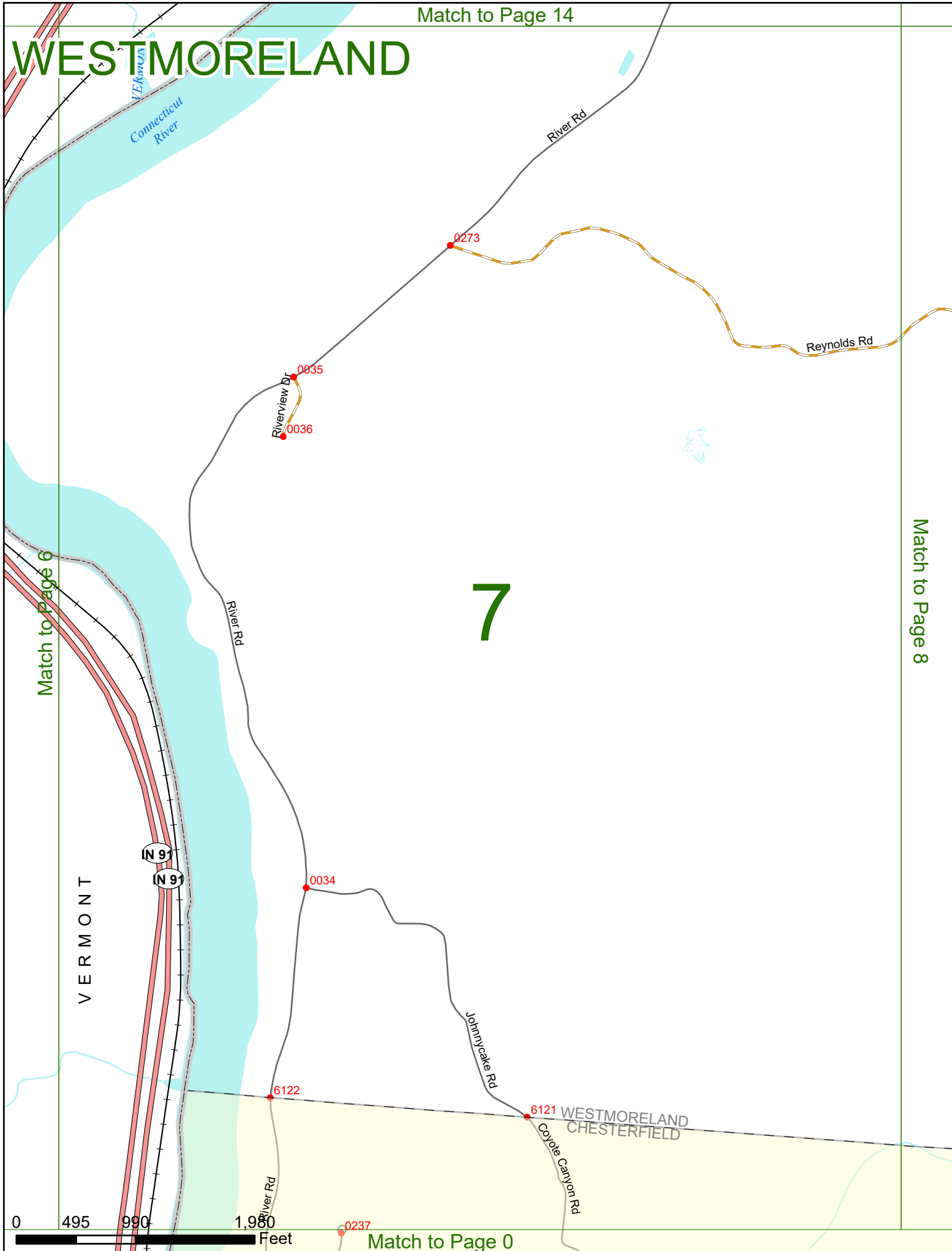


Match to Page 0



Match to Page 14

WESTMORELAND



Match to Page 6

Match to Page 8

7

VERMONT

N 91
N 91



Match to Page 0

WESTMORELAND
CHESTERFIELD

WESTMORELAND

Match to Page 15

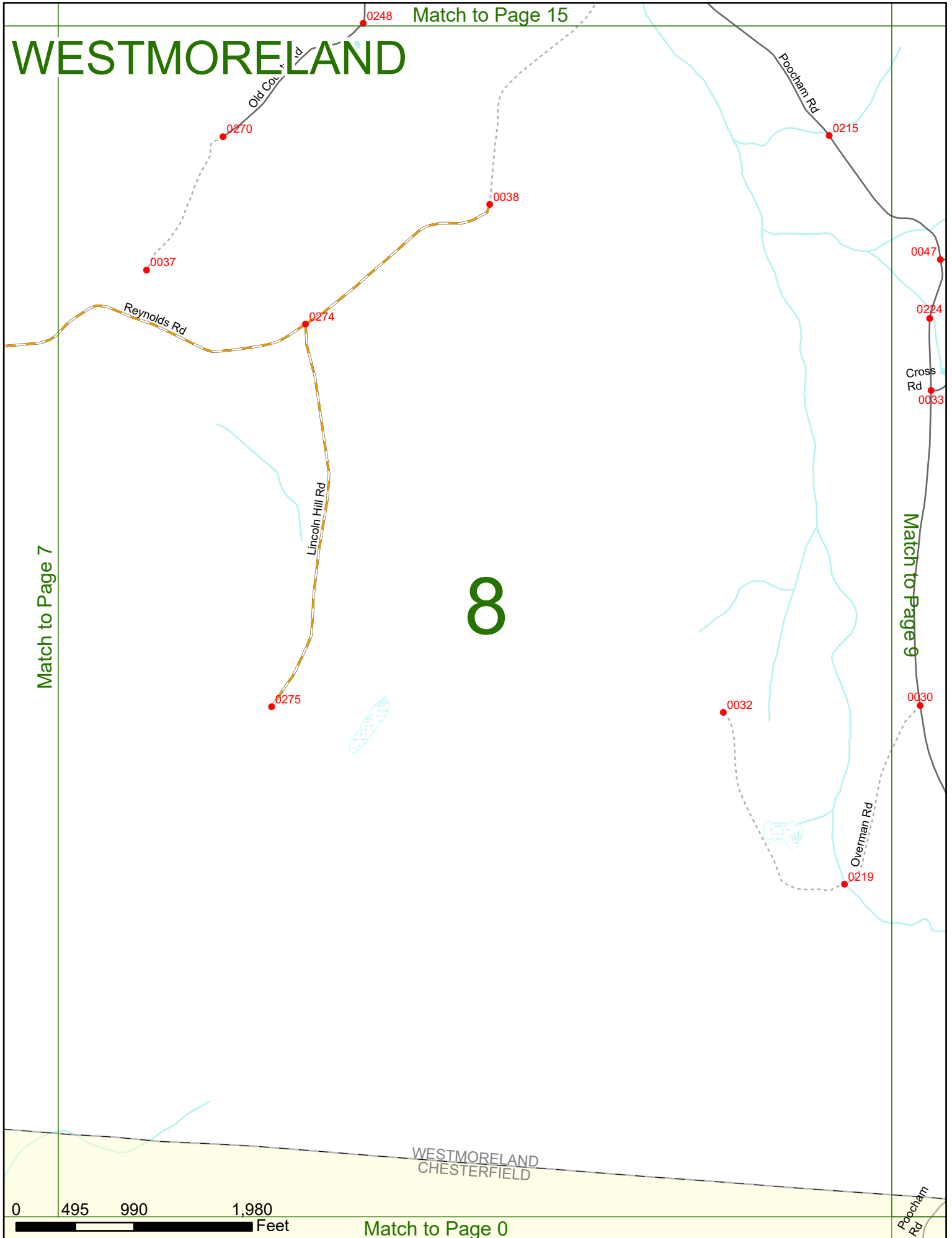
Match to Page 7

Match to Page 9

8

0 495 990 1,980 Feet

Match to Page 0

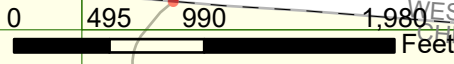
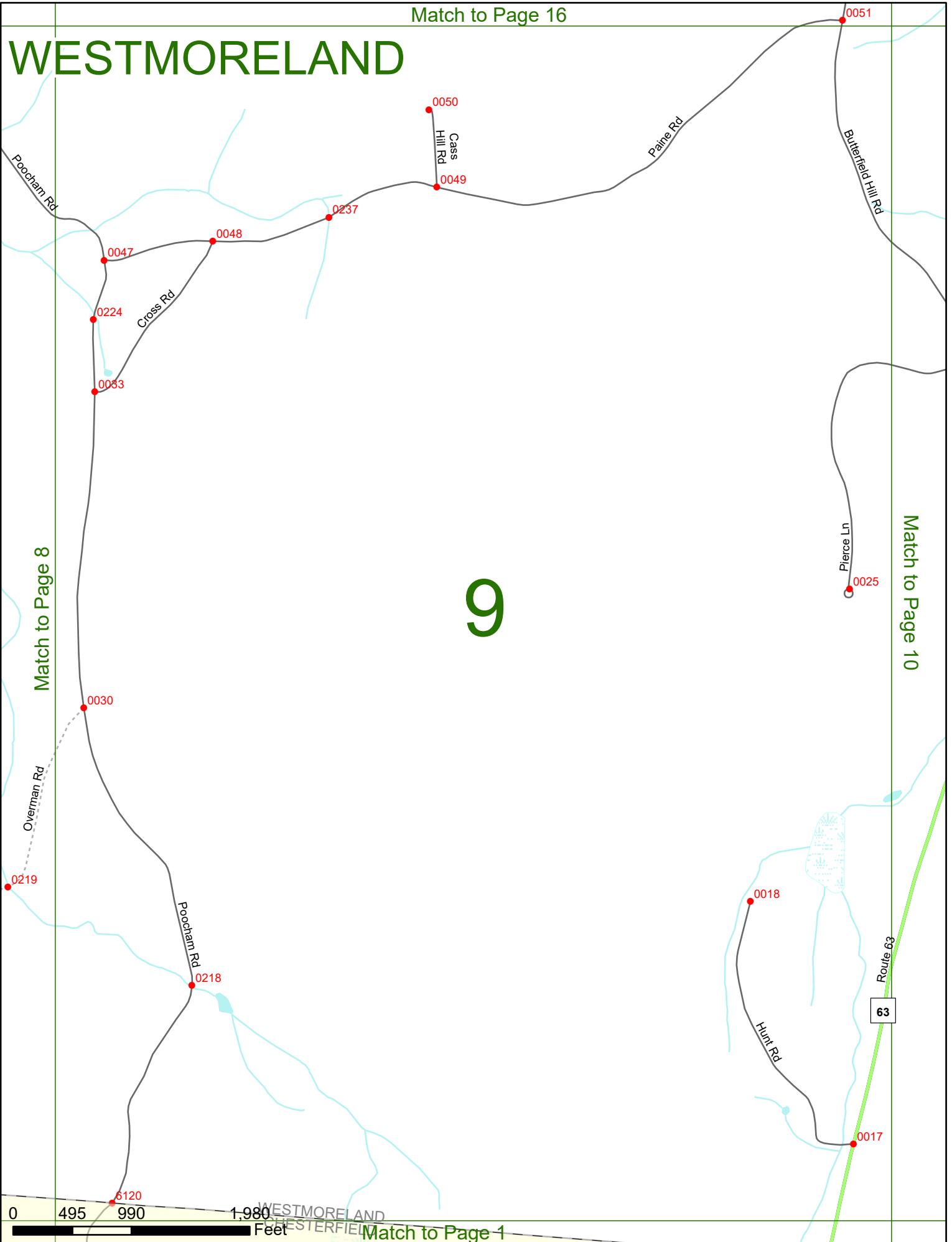


WESTMORELAND

9

Match to Page 8

Match to Page 10




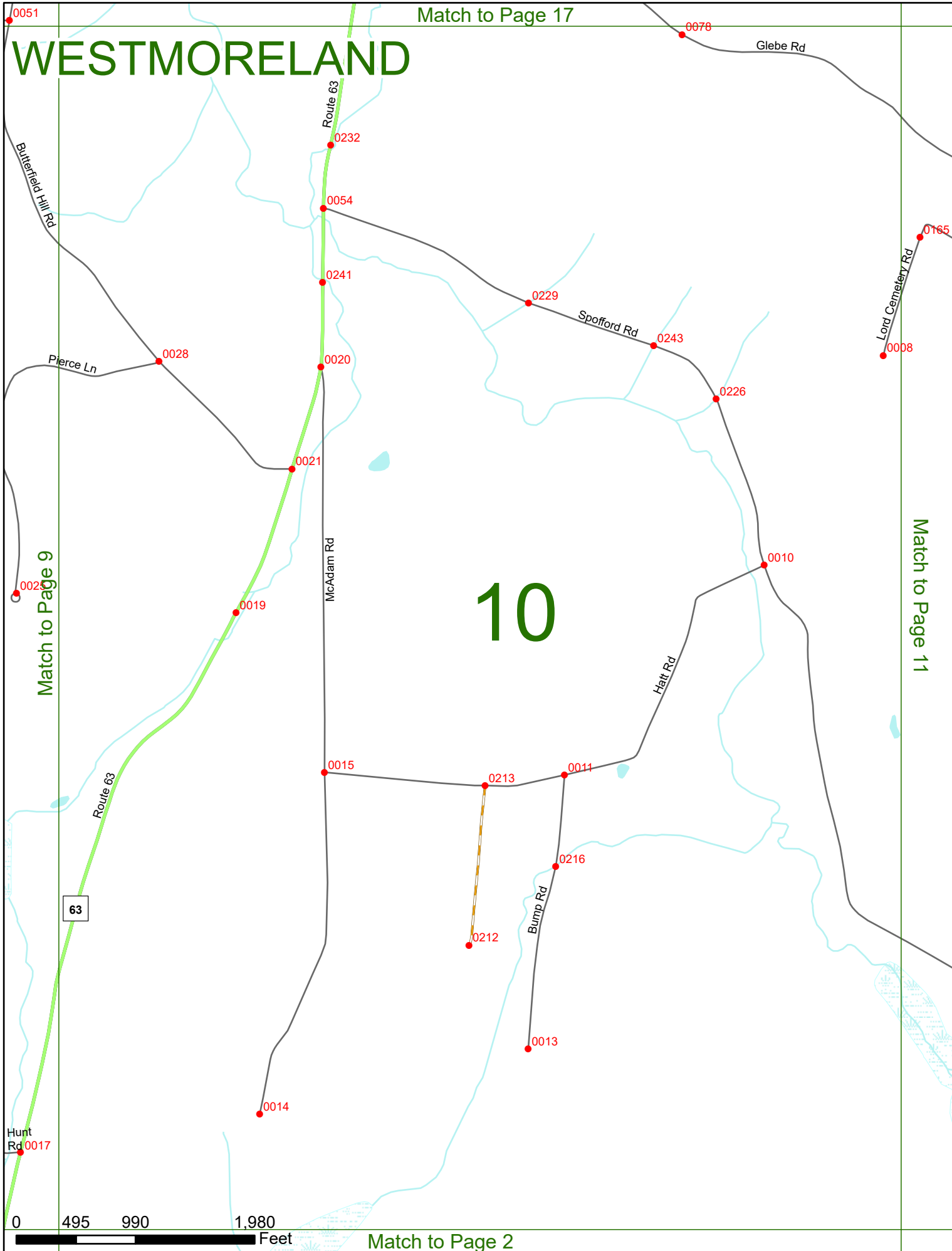
Match to Page 17

WESTMORELAND

10

Match to Page 11

Match to Page 9



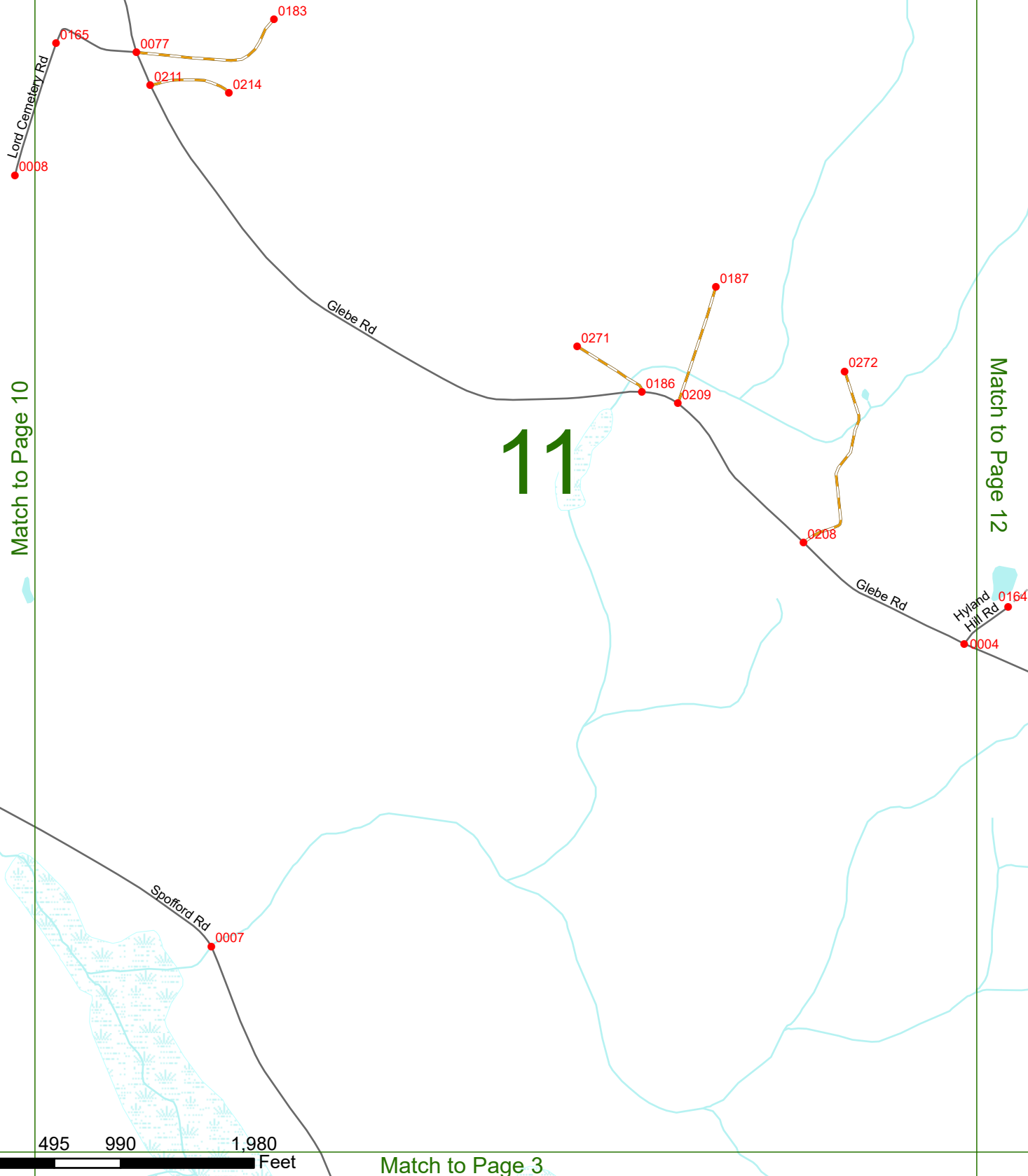
Match to Page 2

WESTMORELAND

Match to Page 10

Match to Page 12

11



WESTMORELAND

12

Match to Page 11

Match to Page 13

KEENE
WESTMORELAND

Steans Rd
6059

Hyland Hill Rd

Adams Rd

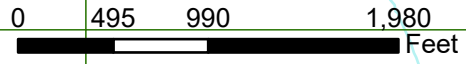
Stonewall Cir

Glebe Rd

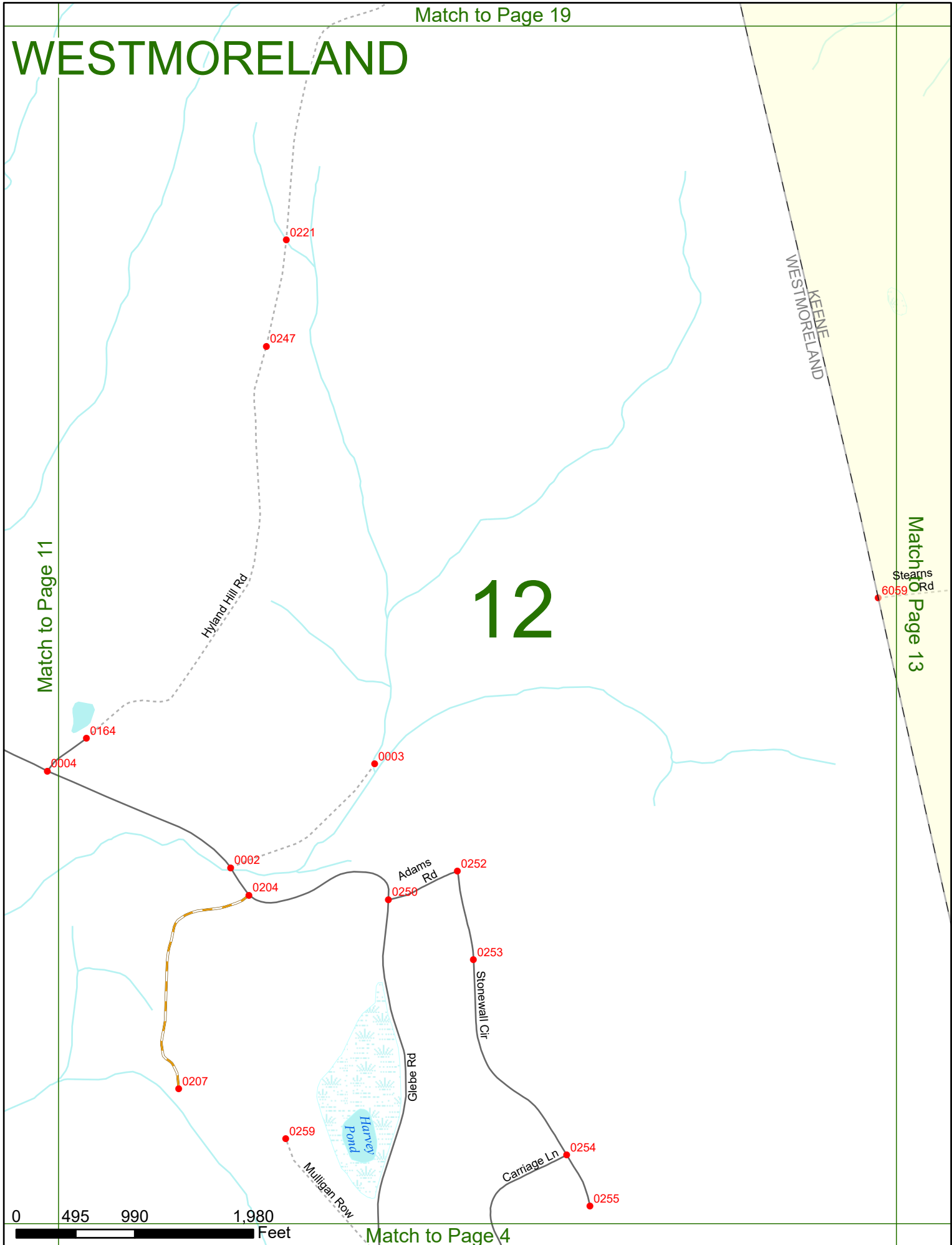
Carrige Ln

Muligan Row

Harvey Pond



Match to Page 4



Match to Page 20

WESTMORELAND

13

Match to Page 12

Match to Page 0

1859

1951

1963

Hurricane Rd

Stearns Rd

1948

1945

Aldrich Rd

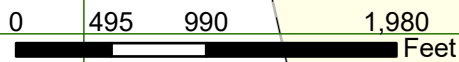
0640

KEENE
WESTMORELAND

1952

1824

Stearns Rd



Match to Page 5

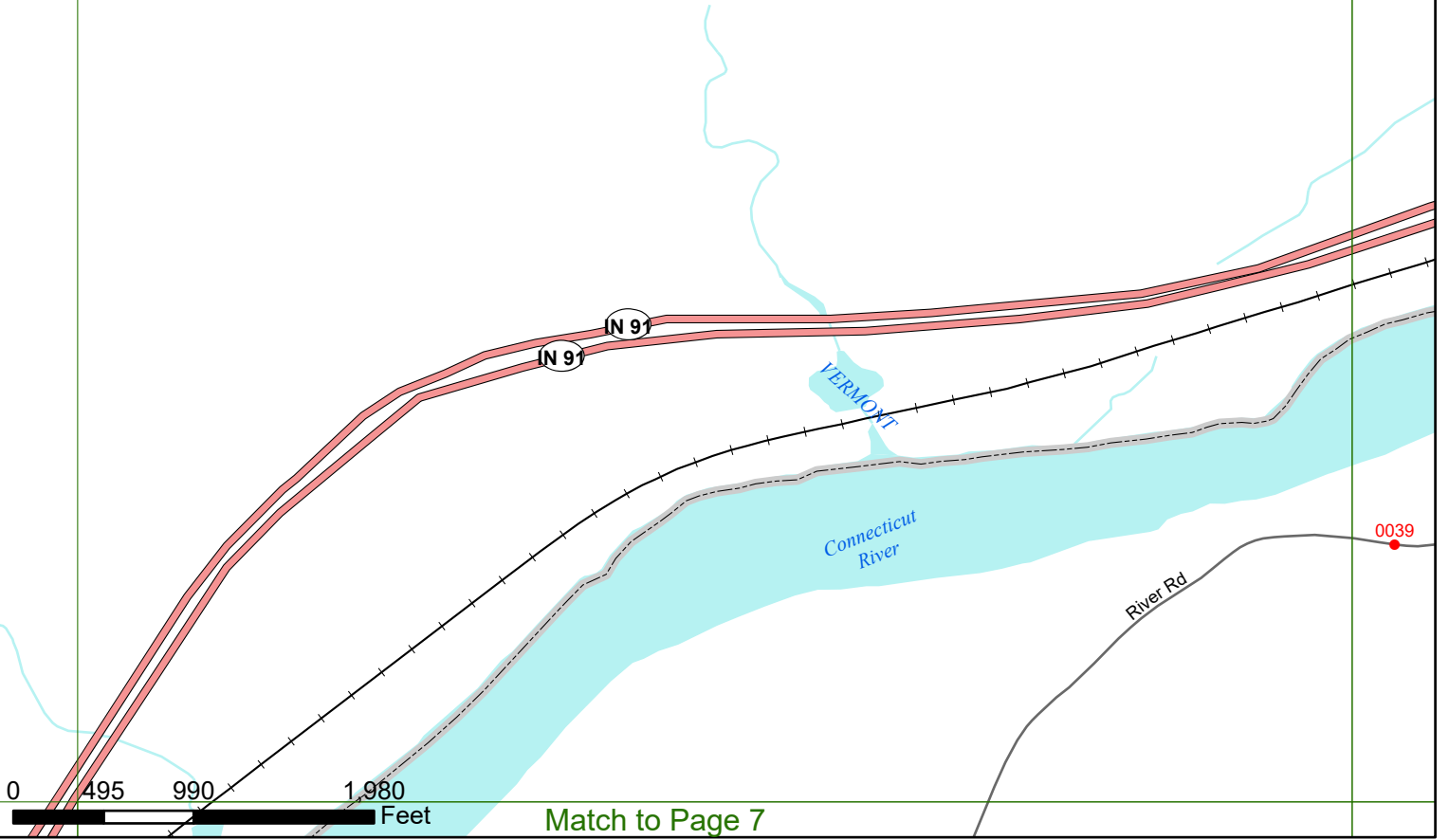
WESTMORELAND

Match to Page 0

VERMONT

14

Match to Page 15



Match to Page 7

Match to Page 0

WESTMORELAND

VERMONT

15

N 91

Connecticut River

VERMONT

Match to Page 14

Match to Page 16

0039

River Rd

0040

0173

0248

Old County Rd

0043

0042

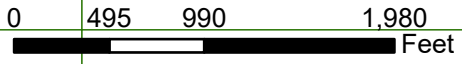
Atherton Hill Rd

0045

0046

River Rd

0044



Match to Page 8

Reynolds Rd

Poocham Rd

WESTMORELAND

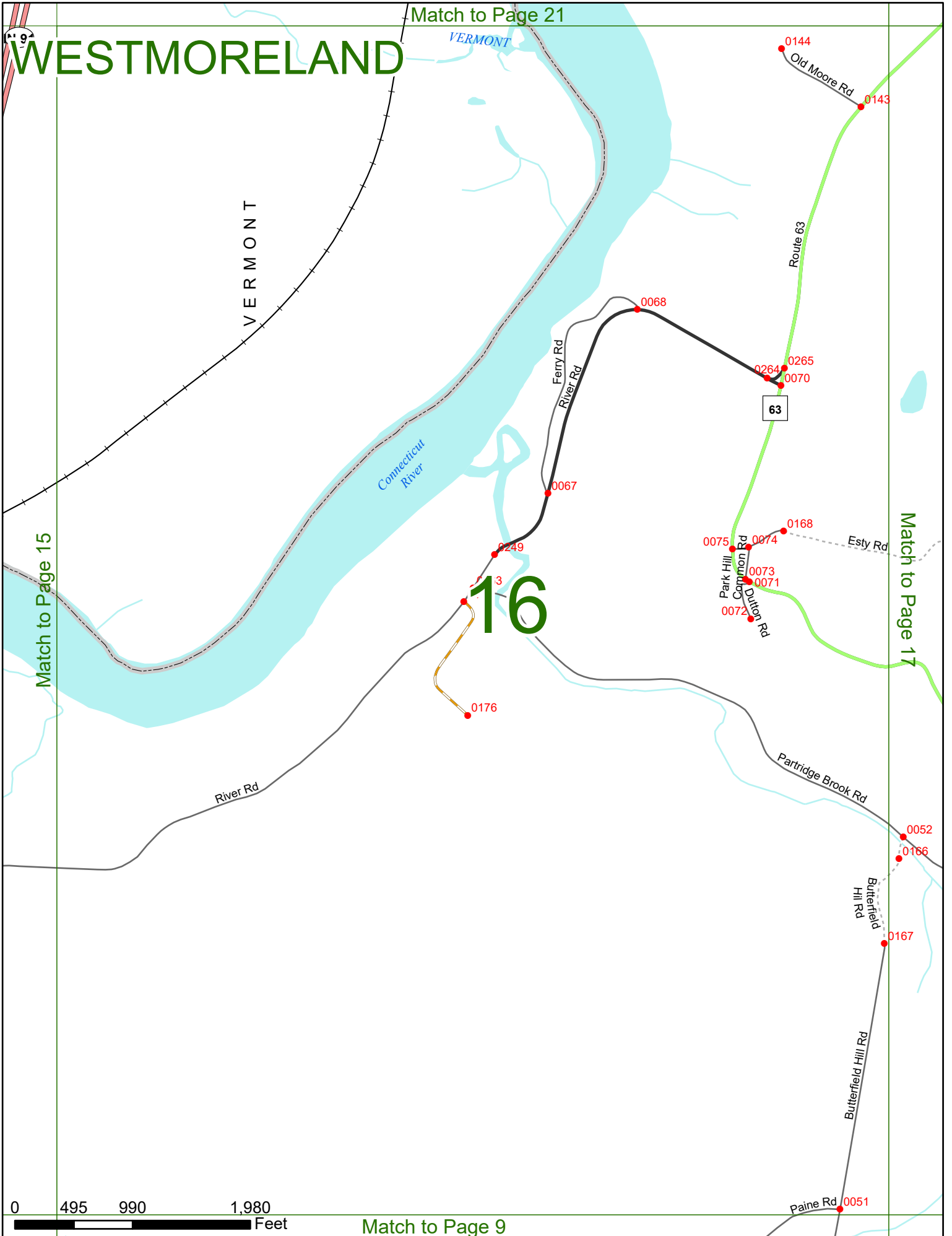
Match to Page 21

Match to Page 15

Match to Page 17

0 495 990 1,980 Feet

Match to Page 9

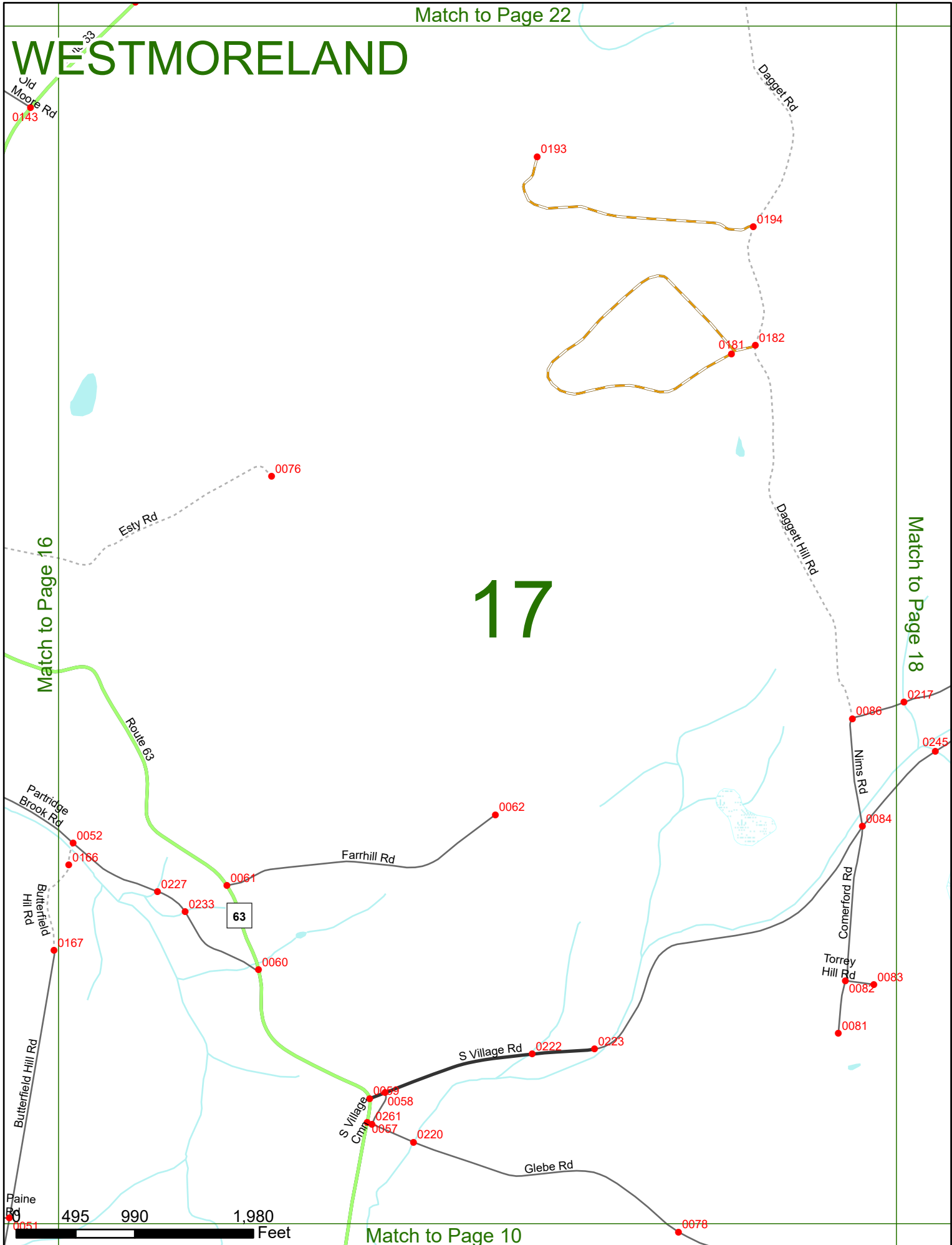


WESTMORELAND

17

Match to Page 16

Match to Page 18



WESTMORELAND

18

Torrey Hill Rd
0082 0083

Comerford Rd
0084

Nims Rd
0086

Daggett Hill Rd

0217

0238

0245

0090

0089

Owls Hill Rd

0244

0239

S Village Rd

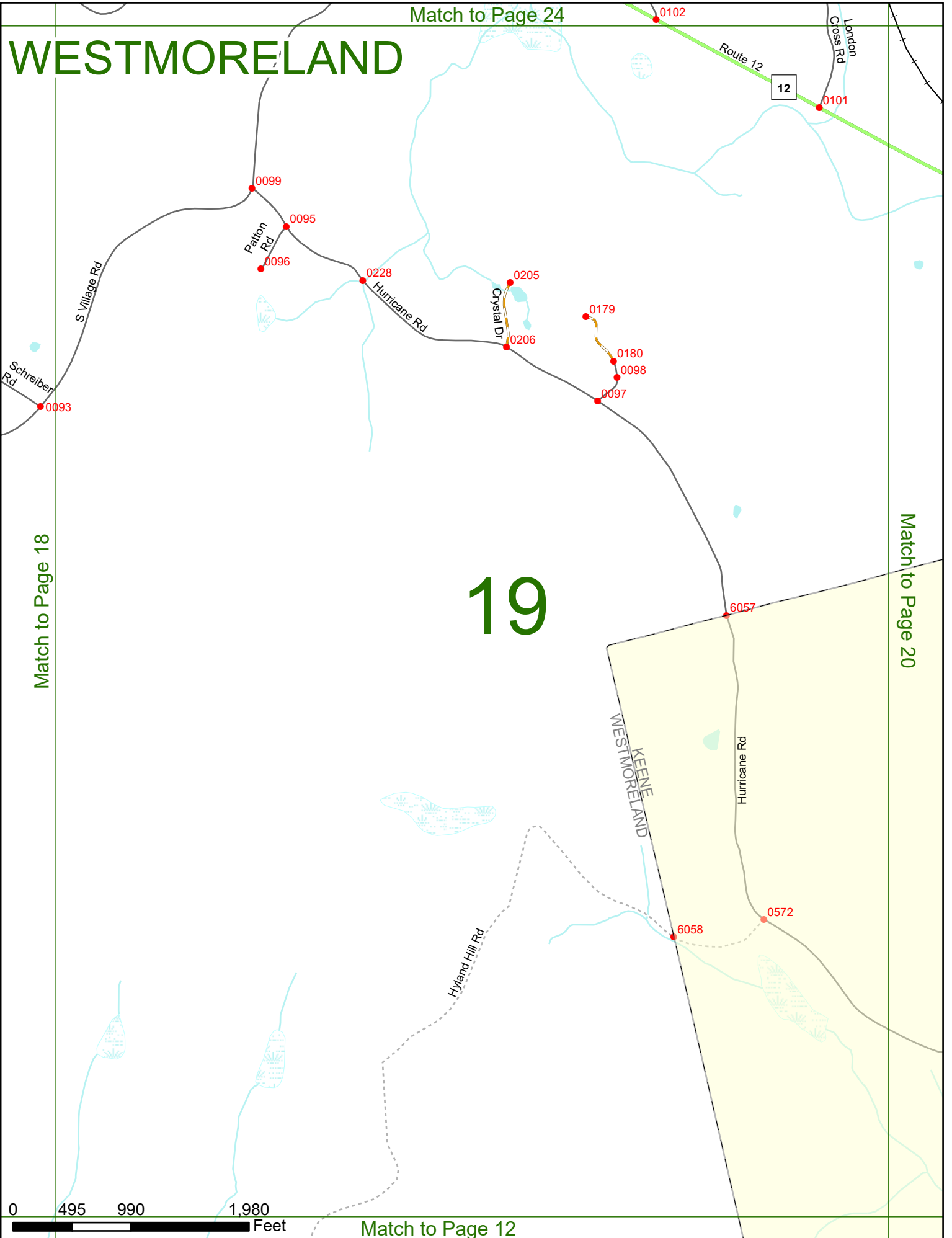
0094

Schreiber Rd

0093

Match to Page 24

WESTMORELAND



Match to Page 18

Match to Page 20

19

0 495 990 1,980 Feet

Match to Page 12

Match to Page 25

WESTMORELAND

WESTMORELAND
SURRY

Route 12

6342

12

0006

Route 12

Old Summit Rd

6056

0869

6055

SURRY
KEENE

WESTMORELAND
KEENE

20

Match to Page 19

Match to Page 0

Hurricane Rd

0 495 990 1,980 Feet

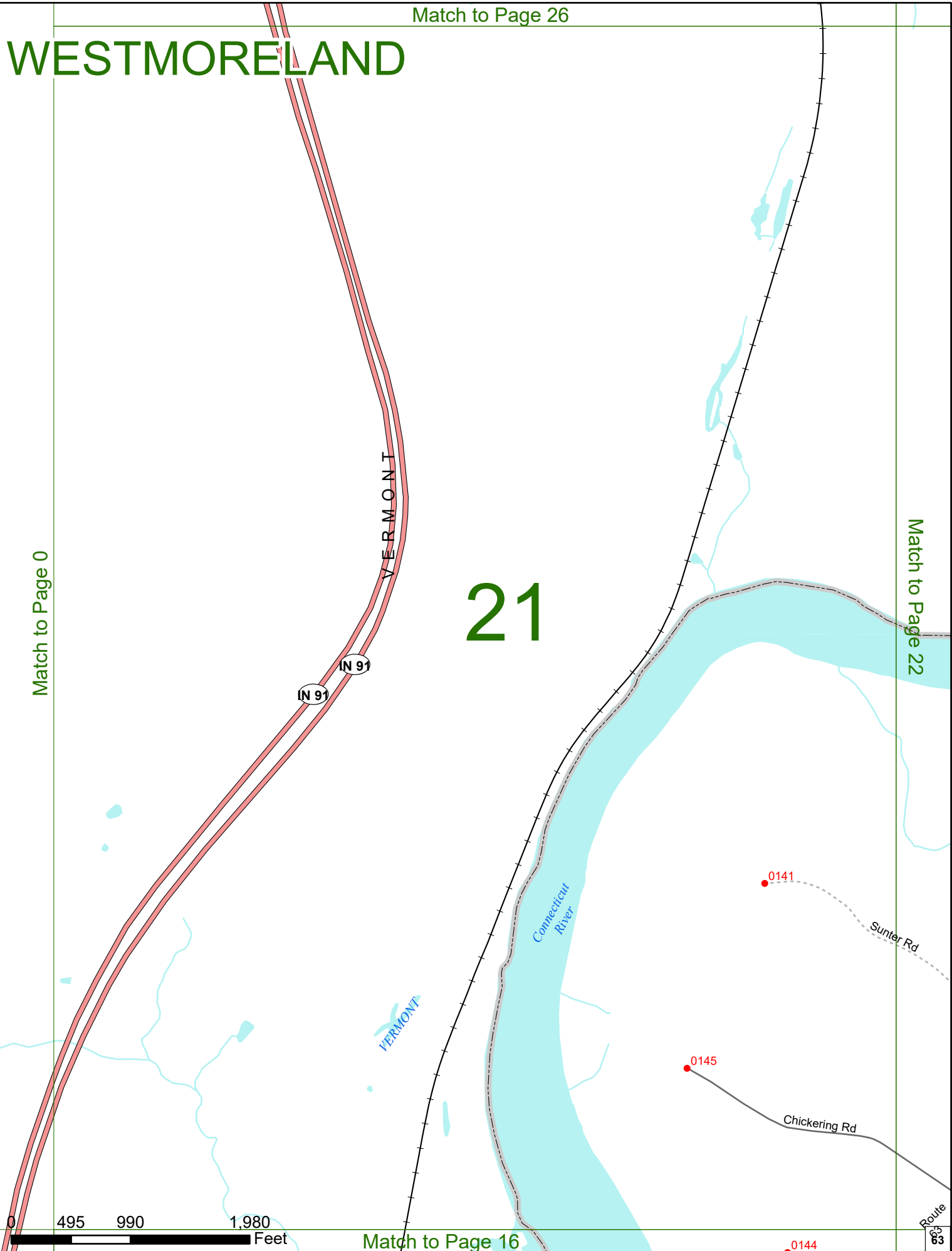
Match to Page 13

WESTMORELAND

Match to Page 0

Match to Page 22

21



WESTMORELAND

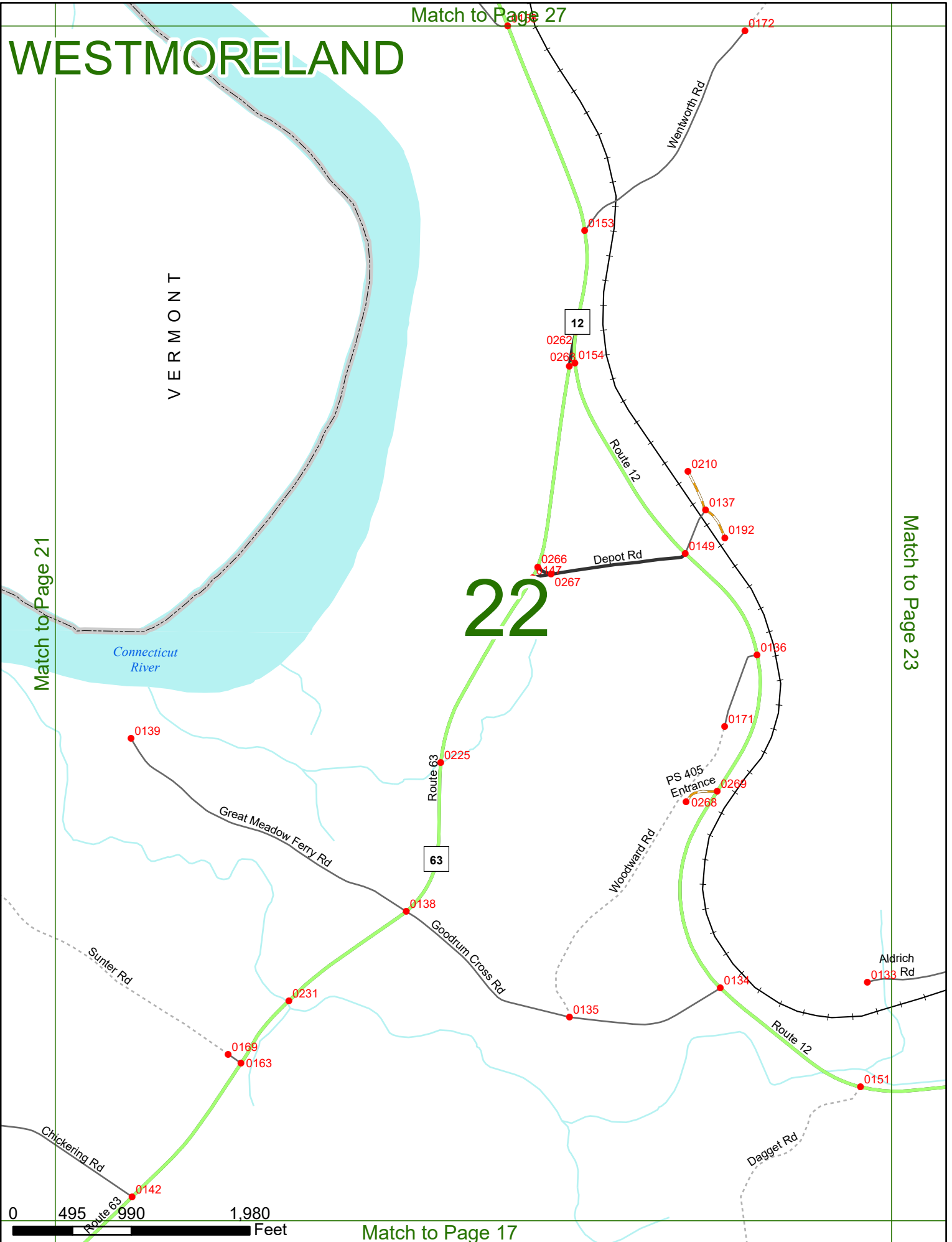
VERMONT

Match to Page 27

Match to Page 21

Match to Page 23

22



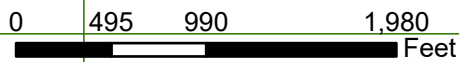
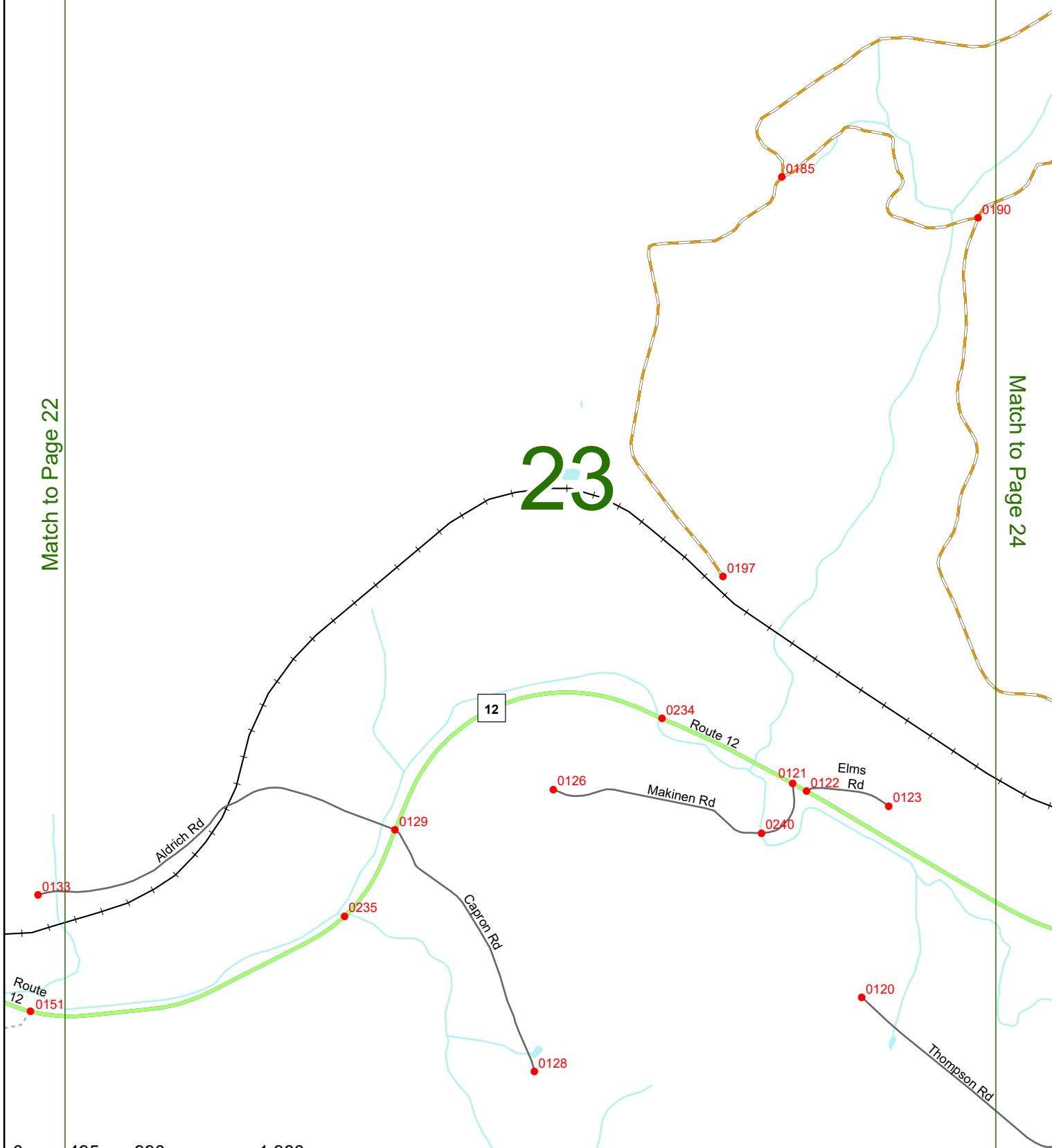
Match to Page 17

WESTMORELAND

Match to Page 22

Match to Page 24

23



Match to Page 18

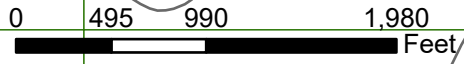
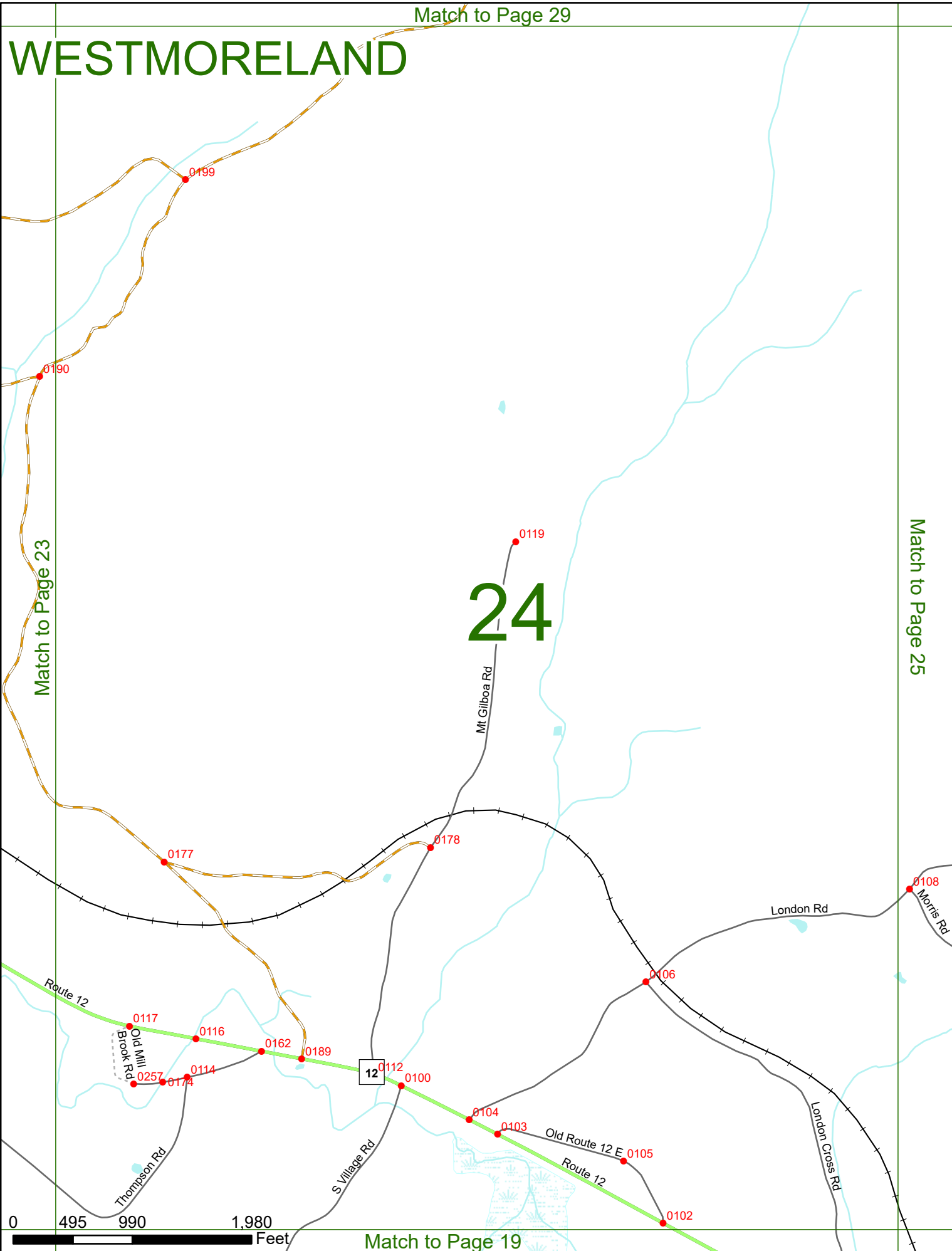
Match to Page 29

WESTMORELAND

24

Match to Page 23

Match to Page 25



Match to Page 19

WESTMORELAND

Match to Page 24

25

Match to Page 0

London Rd

0108

Morris Rd

0109

0170

6343

London Rd

0056

0009

0043

Farm Rd

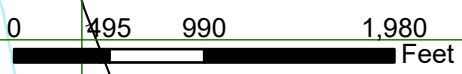
0035

0059
0057

Old Walpole Rd

Mine Ledge Rd

0038



WESTMORELAND

Match to Page 0

Match to Page 0

VERMONT
N 91
N 91

26

Connecticut River

0384
0029 Halls Crossing Rd
Sawyer Ln 0323 0324

Match to Page 27

River Rd

0406

WALPOLE
WESTMORELAND

0 495 990 1,980 Feet

Match to Page 21

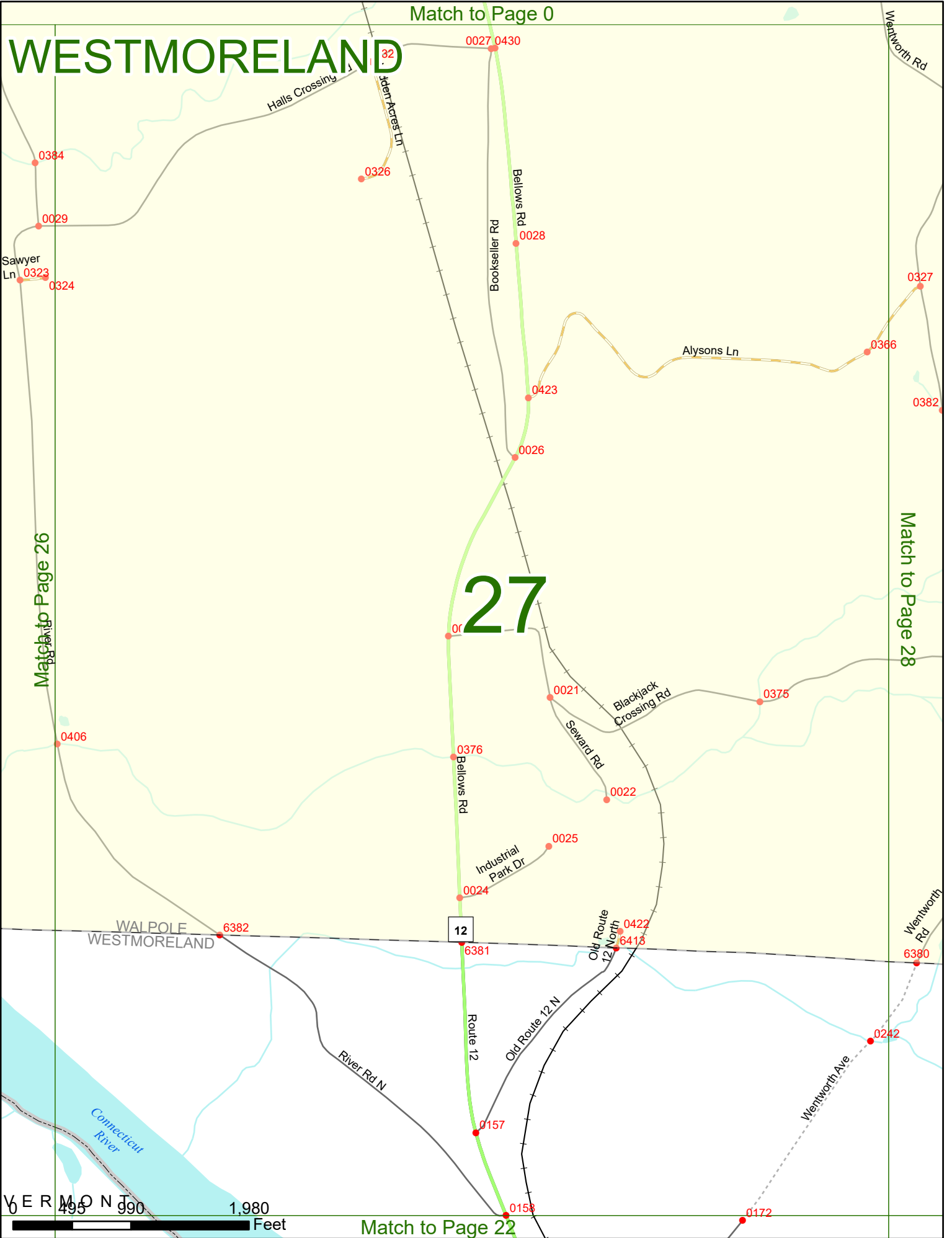
WESTMORELAND

Match to Page 0

Match to Page 26

Match to Page 28

27



VERMONT
1,980 Feet

Match to Page 22

Match to Page 0

WESTMORELAND

Graves Pond

0414

0329

Black Lead Mine Rd
0330

0428

Stevens Ln

0327

Alysons Ln
0366

Taggard Rd
0019

0382

Galloway Ln
0337

0338

County Rd
0071

Wentworth Rd

28

Match to Page 29

Match to Page 27

0381

0400

Black Crossing Rd
0020

0427


Whipple Hill Rd

0402

6380

WALPOLE WESTMORELAND

Wentworth Ave
0242



Match to Page 23

WESTMORELAND

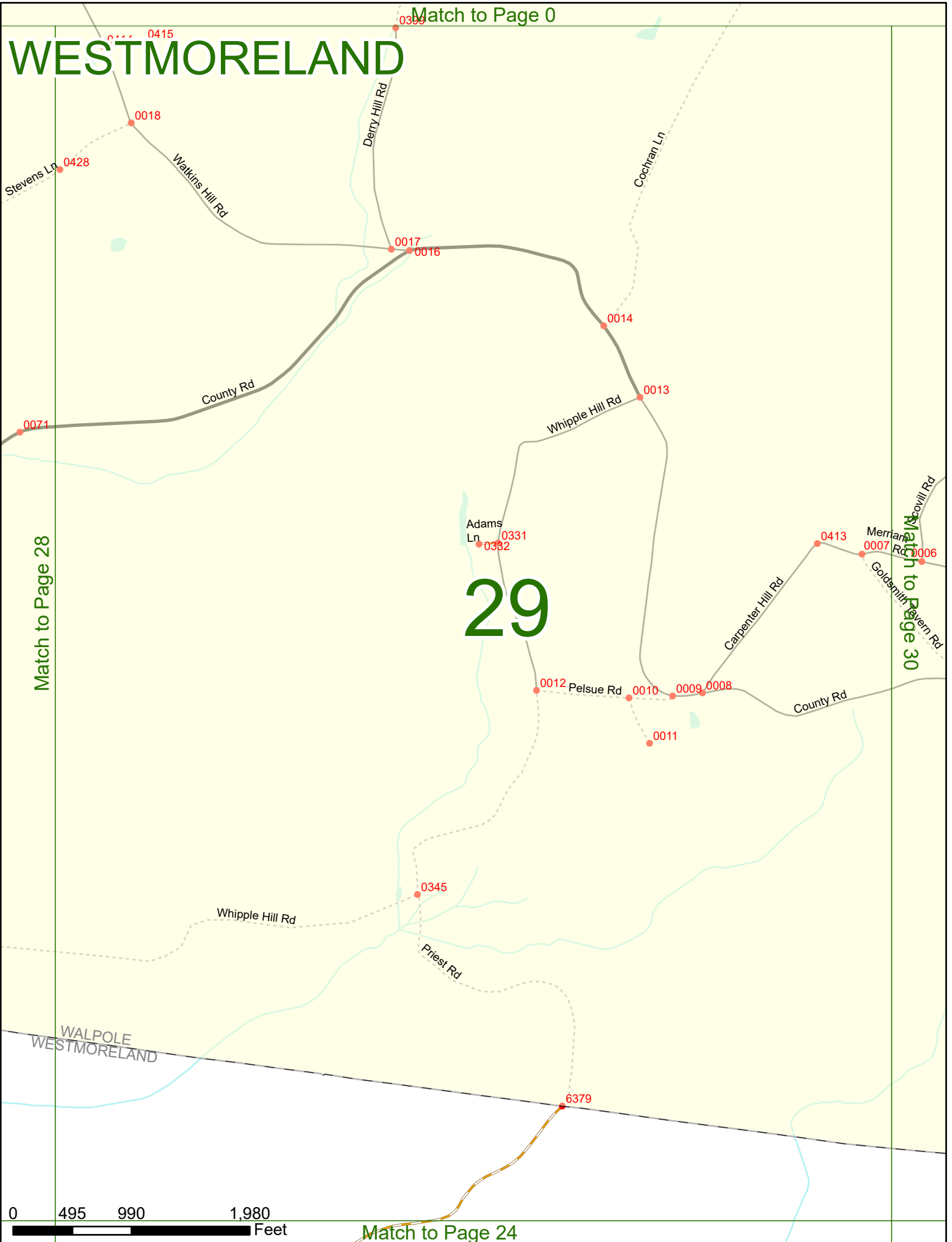
Match to Page 0

Match to Page 28

Match to Page 30

29

Match to Page 24



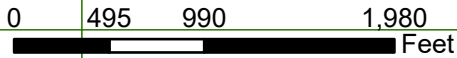
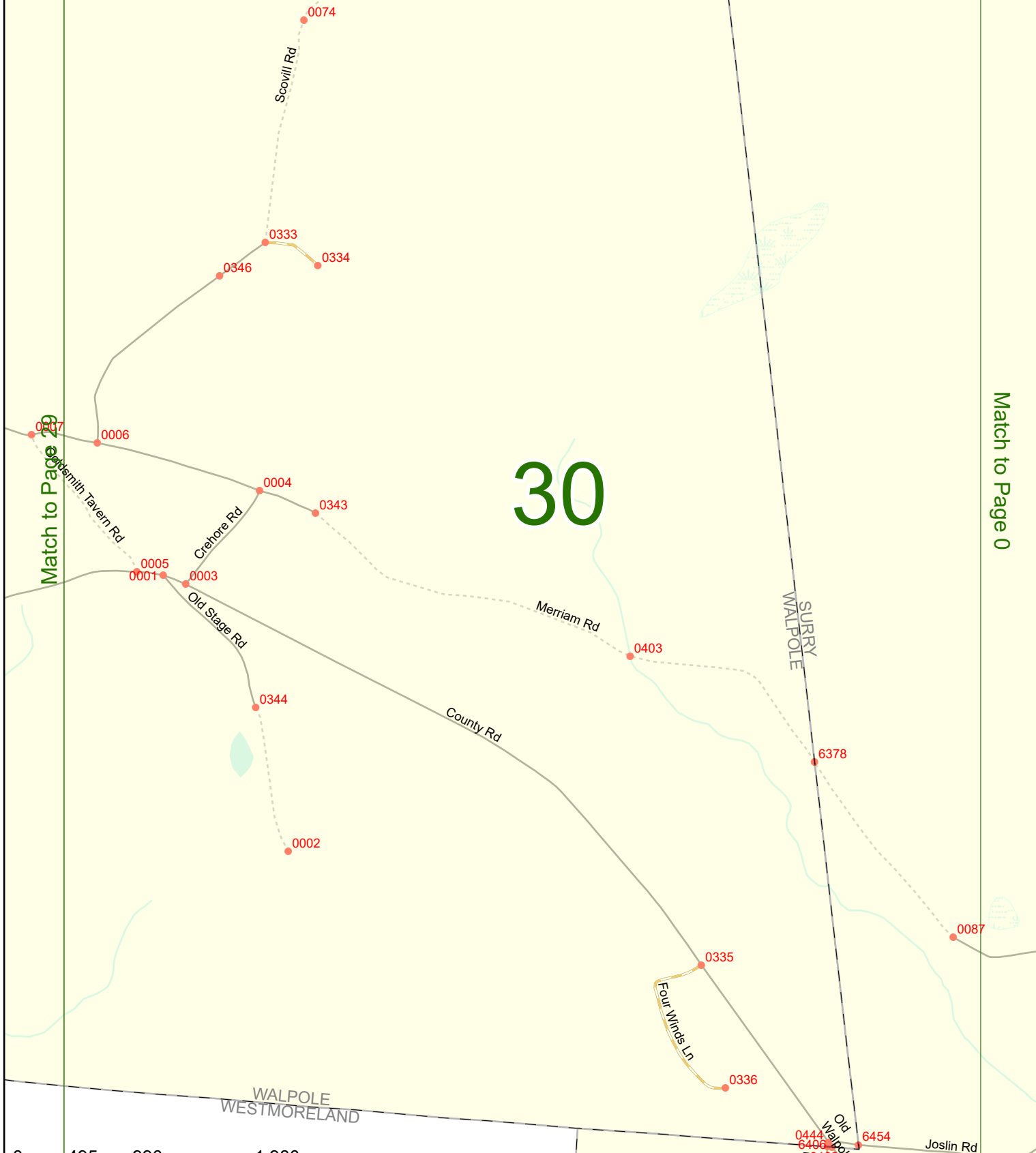
Match to Page 0

WESTMORELAND

30

Match to Page 0

Match to Page 29



Match to Page 25