




Maps and data sets are not guaranteed to be free from errors and omissions. Data is in a constant state of update and correction by various groups and agencies. Information displayed on this map is the best available at the time of publication.

2024 Nodal Reference Bookmap

LEGEND

Divided Highway Limited Access	Turnpike Toll Road	U.S. Route	N.H. Route
			
State Roads (Carries NO Route Number)	Local Roads	Class 6 Roads (Not Maintained)	Private Roads
			
	State Line		Lakes & Ponds
	County Line		State Parks
	Town Line		National & State Forests
	Rivers & Streams		Reference Nodes

NHDOT will accept crash locations based on the State of NH Uniform Police Traffic Accident Report.

Crash occurred on:

Option 1 Street Address
 123 Main Street

Option 2 Route No and/or Distance from NESW Intesecting Road, Bridge,
 Street name Intersecting Street Town/County line
 Main Street 500 E Oak Street

Option 3 First Node Distance from First Node Second Node
 515 212 632

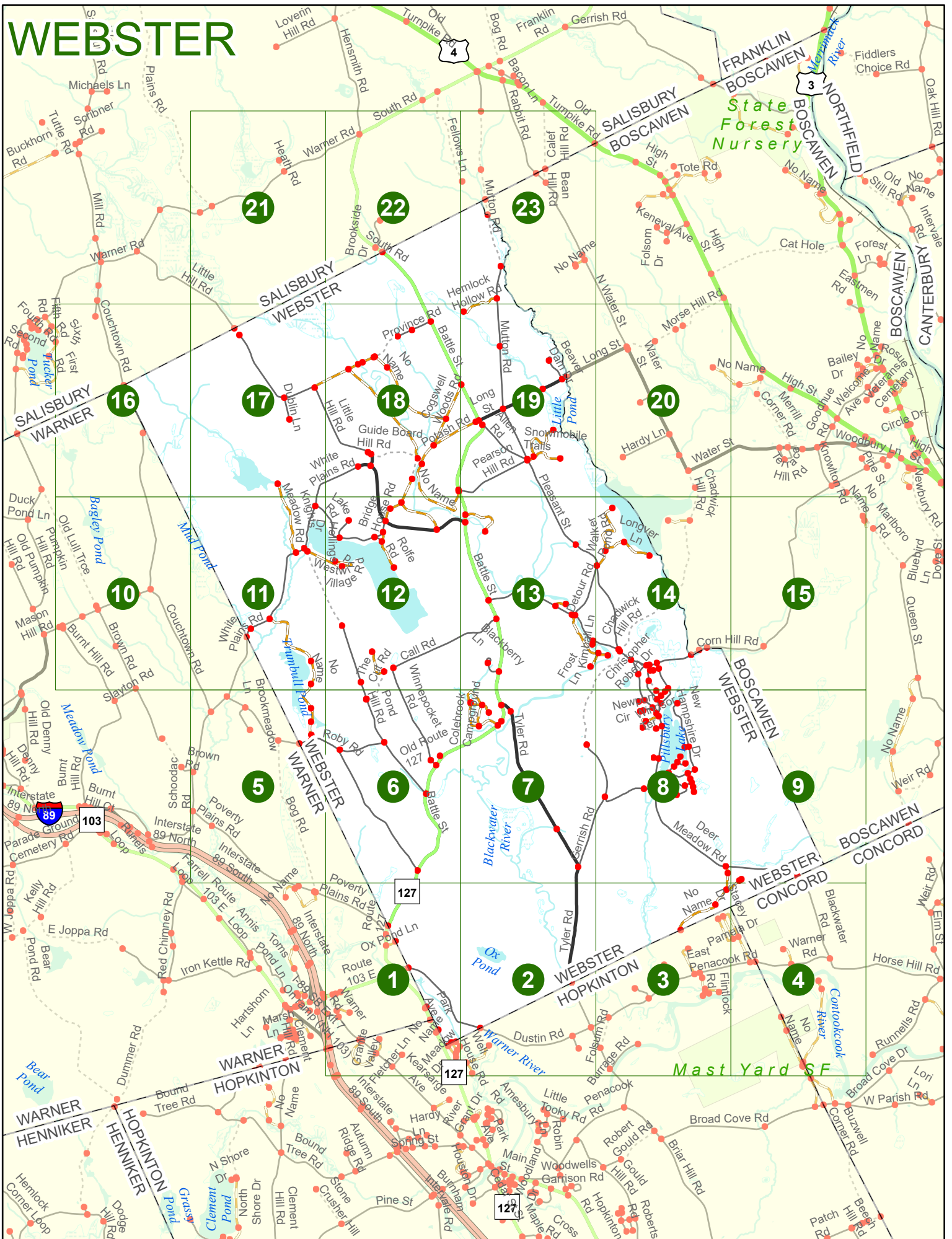
Option 4 Route No and/or Mile Marker on Interstate Only NESW Mile (Marker)
 Street name
 189S 700 feet S 36.8

Option 3 – Example

Street Name Loudon Road
First Node 803
Distance from First Node 318 Ft
Second Node 813



WEBSTER



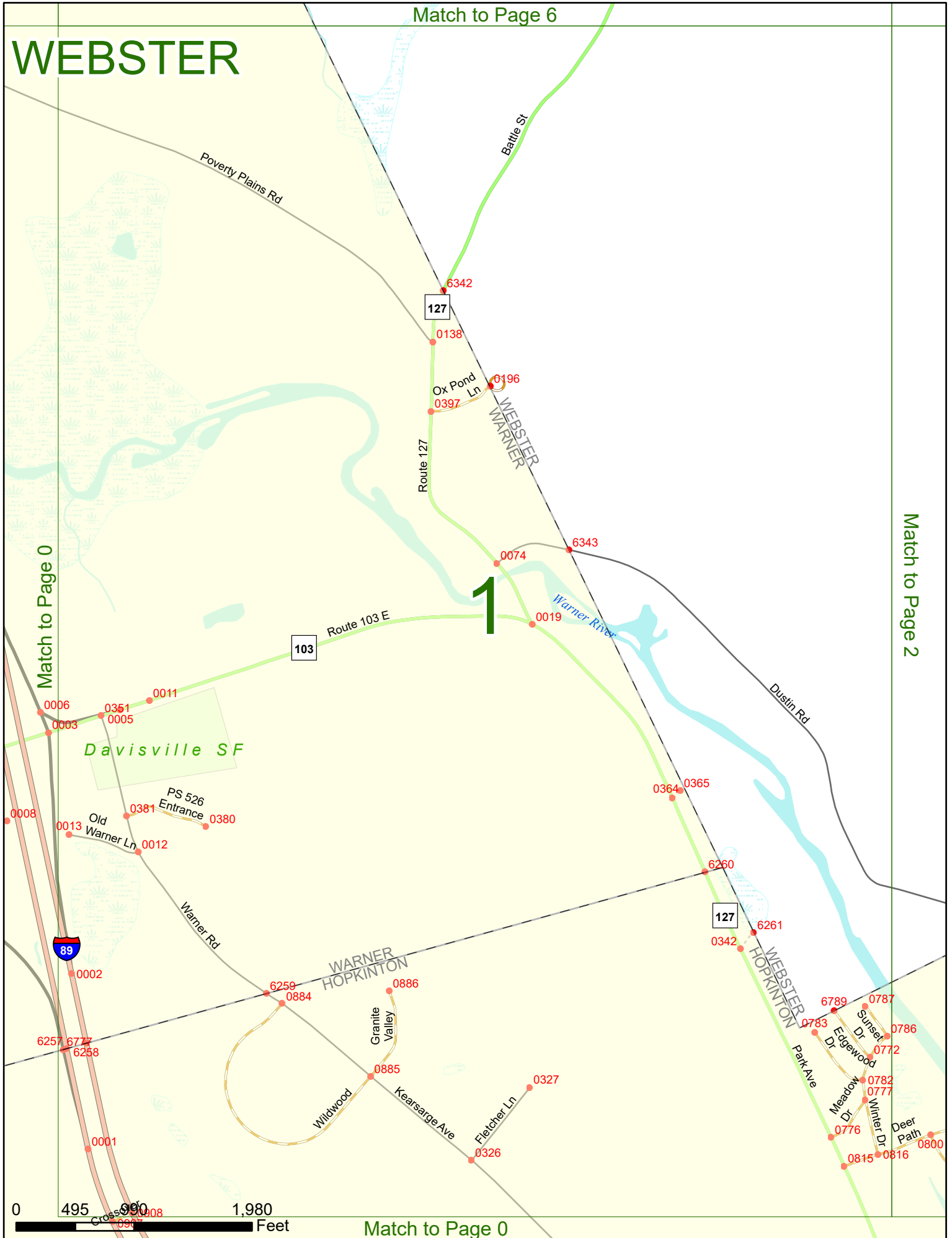
WEBSTER

Match to Page 6

Match to Page 0

Match to Page 2

1



0 495 990 1,980 Feet

Match to Page 0

Match to Page 7

WEBSTER

2

Match to Page 1

Match to Page 3

WEBSTER
HOPKINTON

Tyler Rd

6263

Ox Pond

Blackwater
River

6262

East
Penacook Rd

0344

Dustin Rd

0269

Tebrok Rd

0268

Penacook Rd

Folsom Rd

0267

0787

0786

0772

0782

0777

0815

0816

0800

House Rd

Well

0801

0817

Deer Path

Warner River

100
Park

495

990

1,980

Feet

Match to Page 0

Contook
Lake



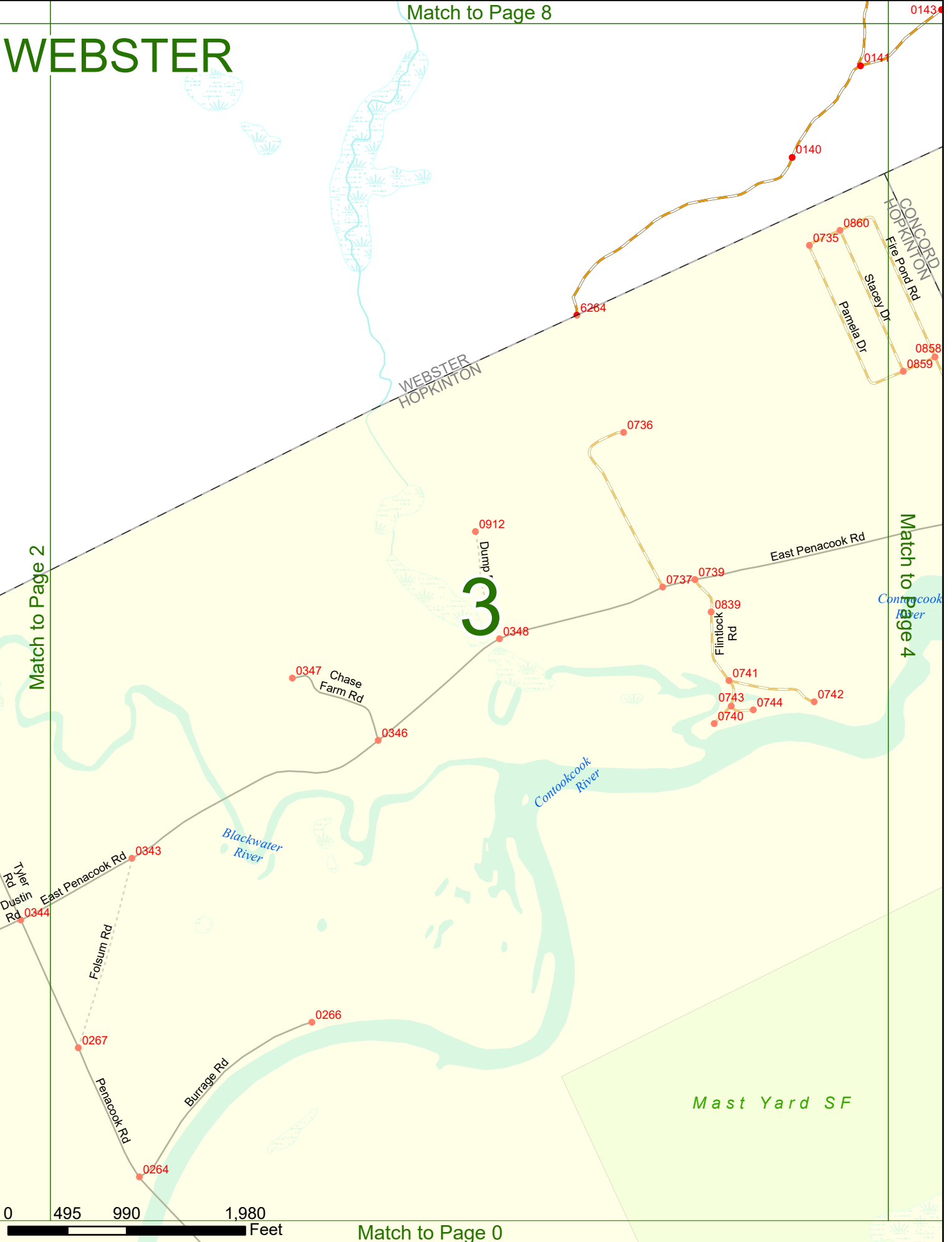
WEBSTER

Match to Page 8

Match to Page 2

Match to Page 4

3



Match to Page 0



WEBSTER

Match to Page 9

WEBSTER
CONCORD

Blackwater Rd

Allen SF

0860
Eie Pond Rd
Slacey Dr
Pamela Dr

0858
0859

3675
Grasme Ln
3674

Warner Rd

1082

East Penacook Rd
0734 6235

Horse Hill Rd

Match to Page 3

Contookcook River

Contookcook River

4

Match to Page 0

CONCORD
HOPKINTON

3022

3314

0762

0821

Mast Yard SF

6771

0763 0820

0866

0 495 990 1,980 Feet

Match to Page 0

6750

Match to Page 11

WEBSTER

Schoodac Rd

0140

0139

0141

Brookmeadow Ln

0137

Connors Mill Rd

Trumbull Pond

0152

0151

0149

0150

Roby Rd

0136

6341

WEBSTER
WARNER

Schoodac Rd

Brown Rd

0132

5

Match to Page 6

Match to Page 0

0131

0327

Bog Rd

Poverty Plains Rd




Warner River

0130

0129

0314



Match to Page 0

WEBSTER

Match to Page 12

0104 0139

The Cut Rd

Pond Hill Rd

Winepocket Rd

0038

0039

Old Route 127

0036

Battle St

0035

0034

Roby Rd

Match to Page 5

Match to Page 7

6

127

Clough Sanborn Hill Rd

WEBSTER
WARNER

Battle St

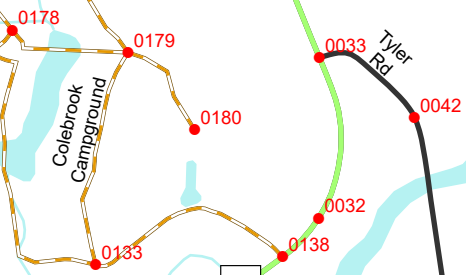
0001

0 495 990 1,980 Feet

Match to Page 1

Match to Page 13

WEBSTER



127

Battle St

Blackwater River

Gerrish Rd

0126

Match to Page 6

7

Tyler Rd

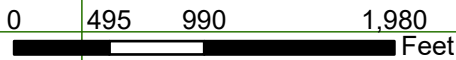
Match to Page 8

0164

Gerrish Rd

0002

Tyler Rd



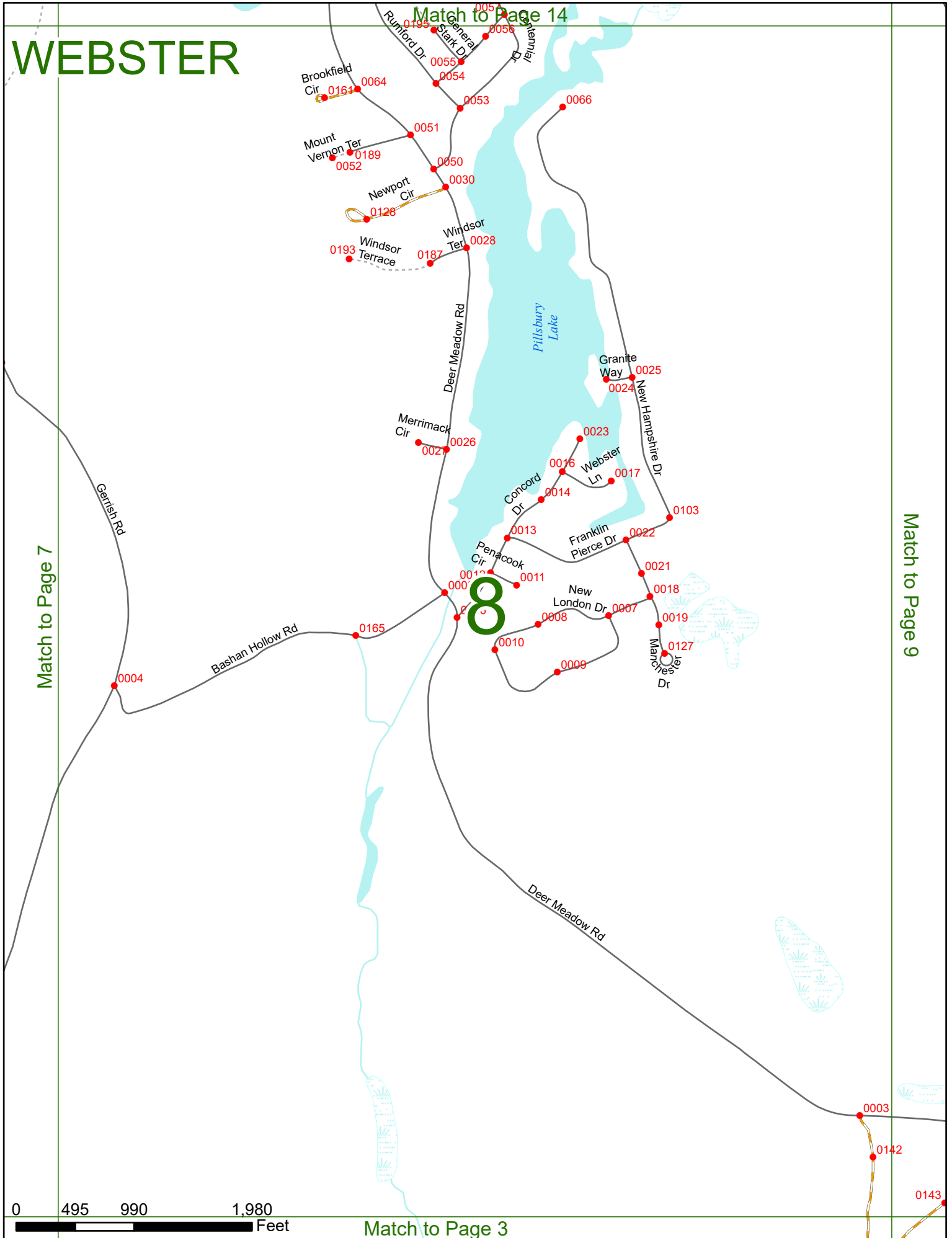
Match to Page 2

WEBSTER

Match to Page 14

Match to Page 7

Match to Page 9



0 495 990 1,980 Feet

Match to Page 3

0143

Match to Page 15

WEBSTER

9

Match to Page 8

Match to Page 0

BOSCAWEN
WEBSTER

BOSCAWEN
CONCORD
Little Pond

Deer Meadow Rd

WEBSTER
CONCORD
Blackwater
Rd

0003

0142

0144

0143

990

6296

0

495

1,980

Feet

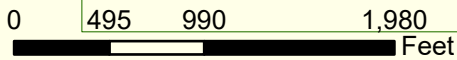
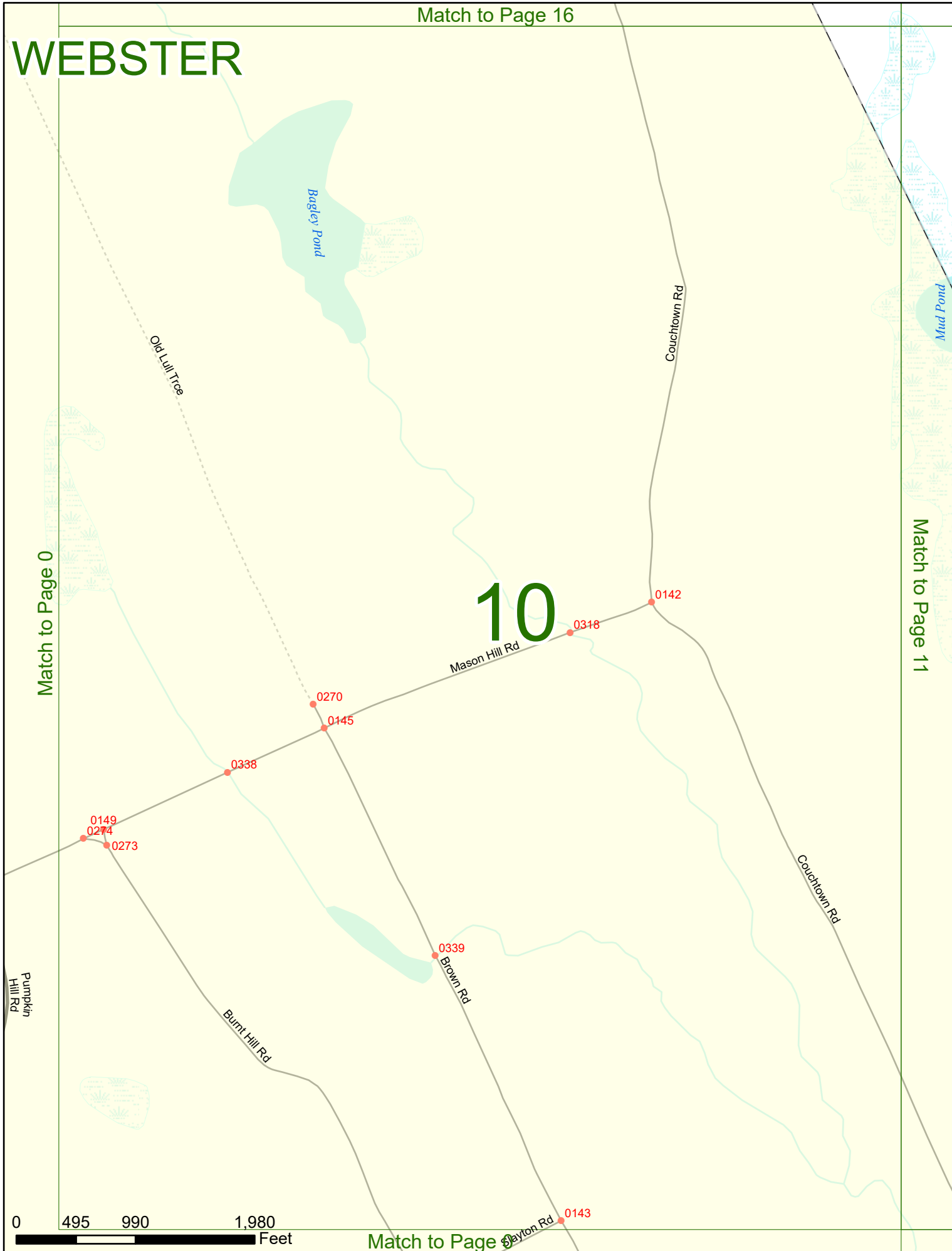
Match to Page 4

WEBSTER

Match to Page 0

Match to Page 11

10




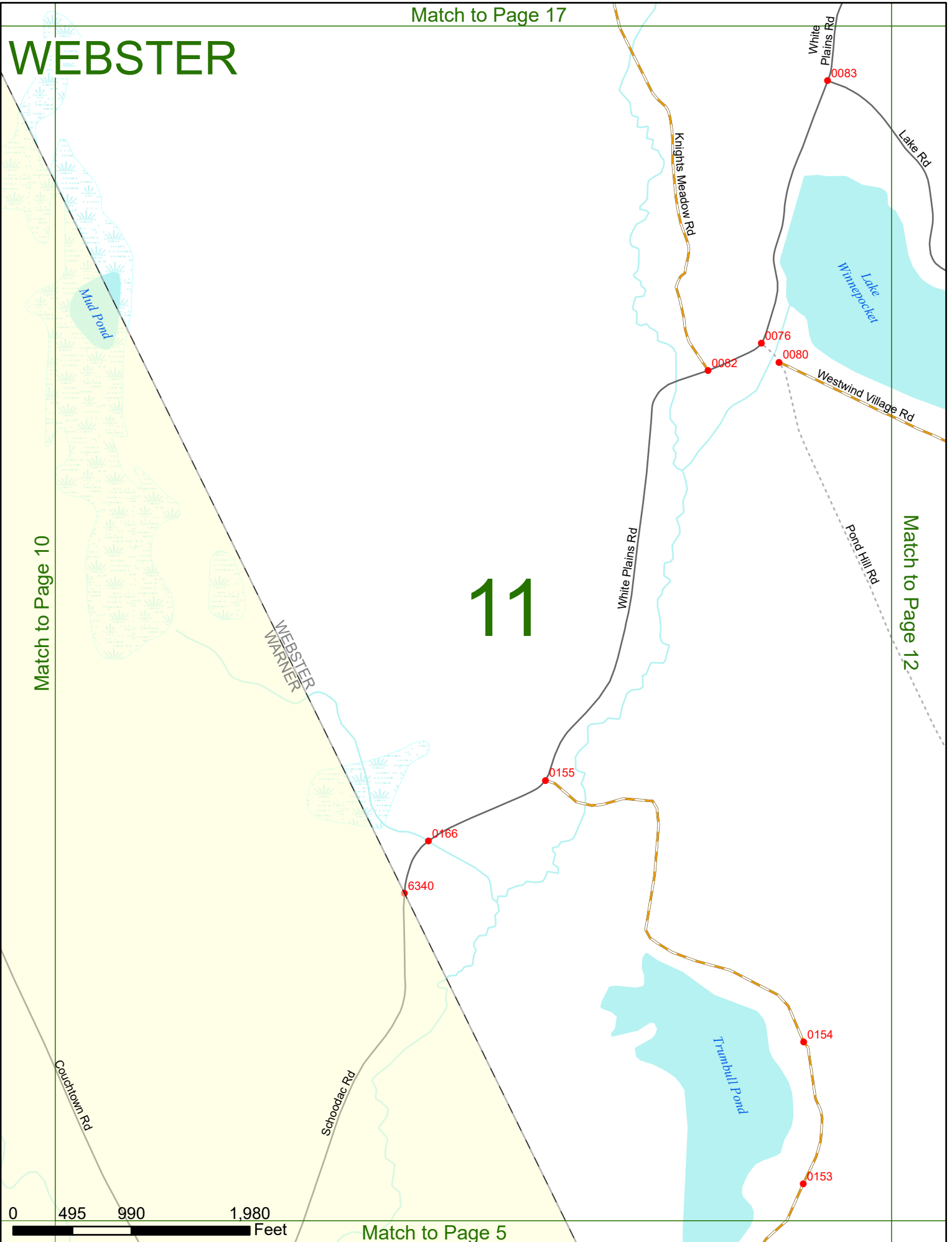
Match to Page 17

WEBSTER

Match to Page 10

Match to Page 12

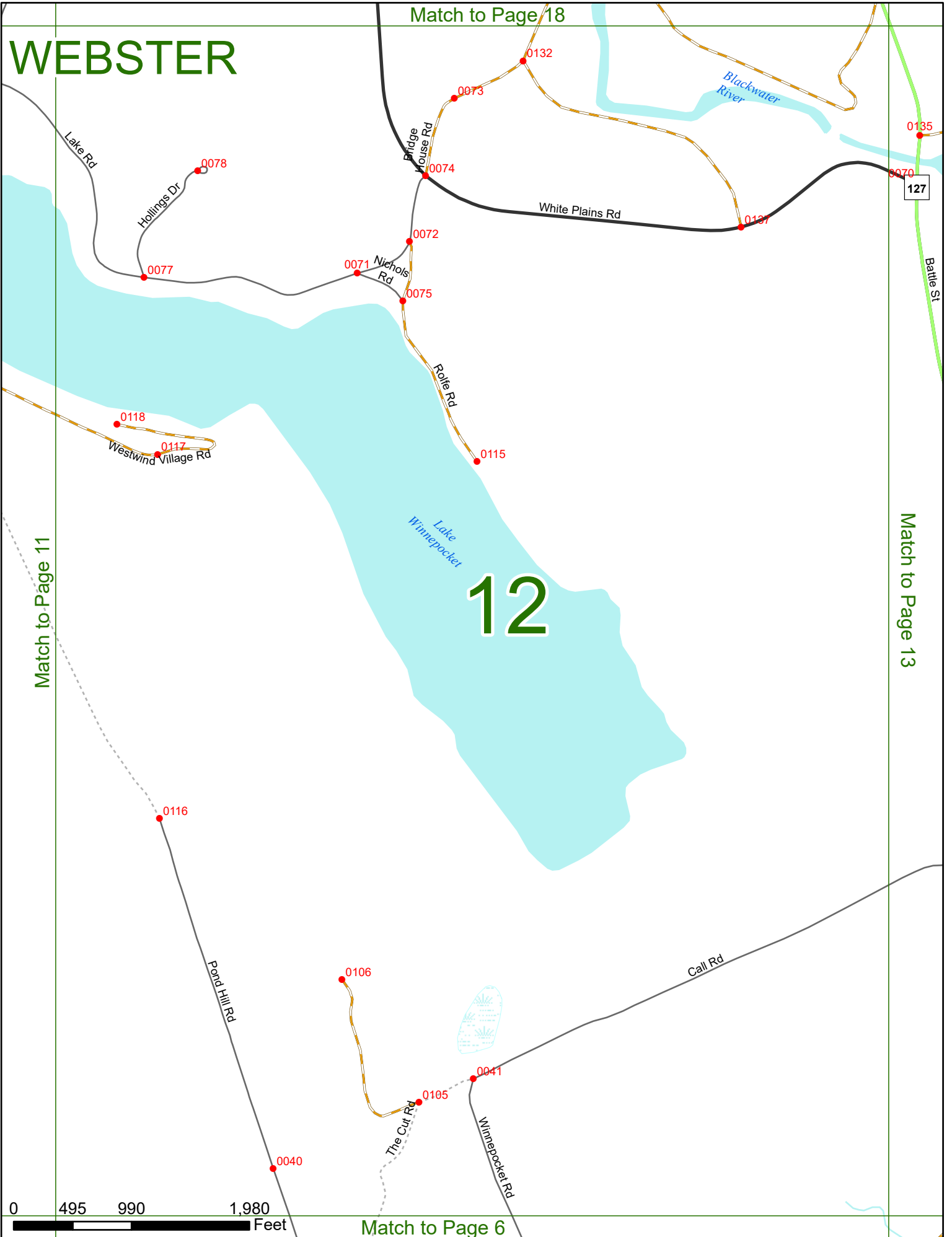
11



Match to Page 5

WEBSTER

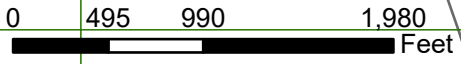
Match to Page 18



Match to Page 11

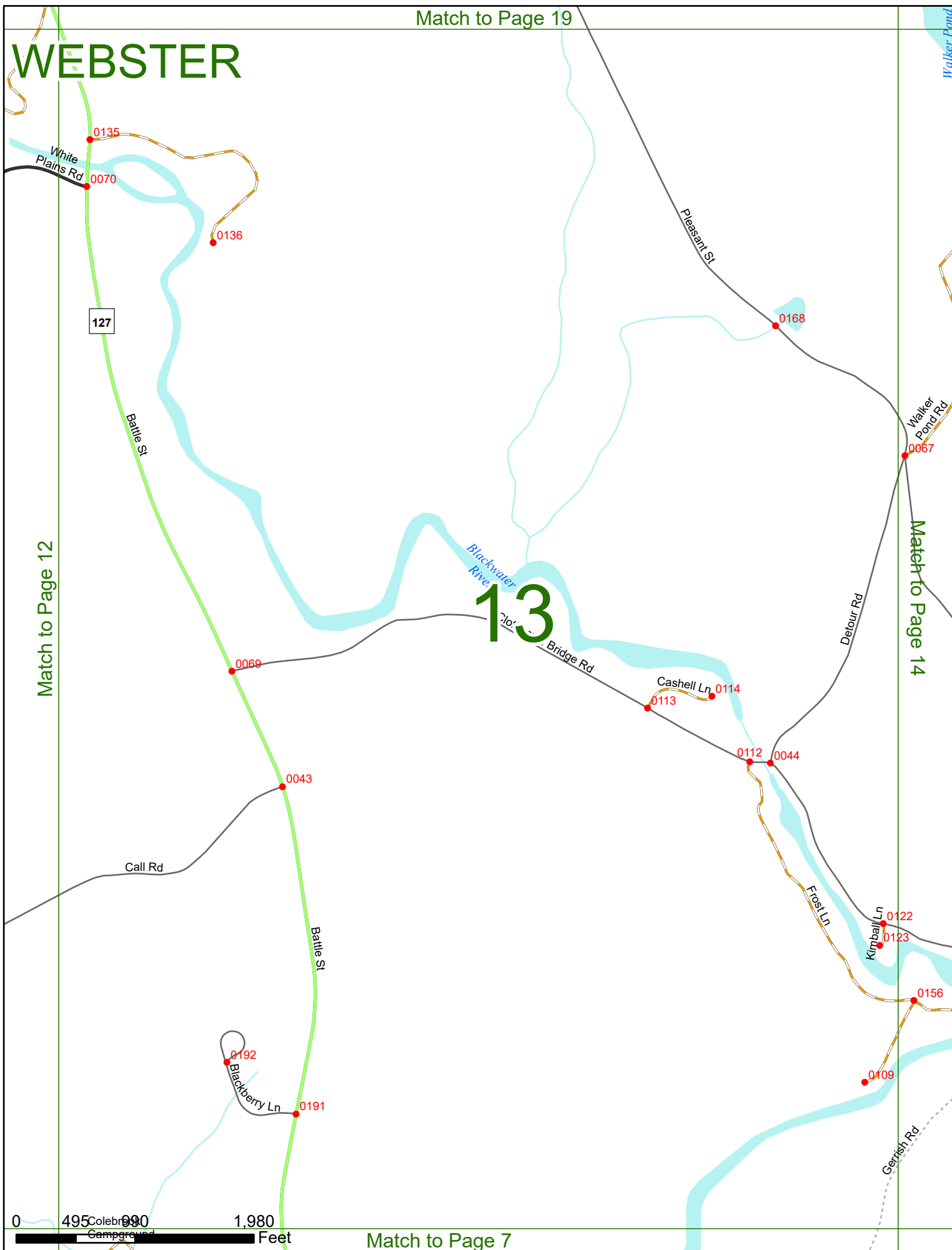
Match to Page 13

12



Match to Page 6

WEBSTER



Match to Page 12

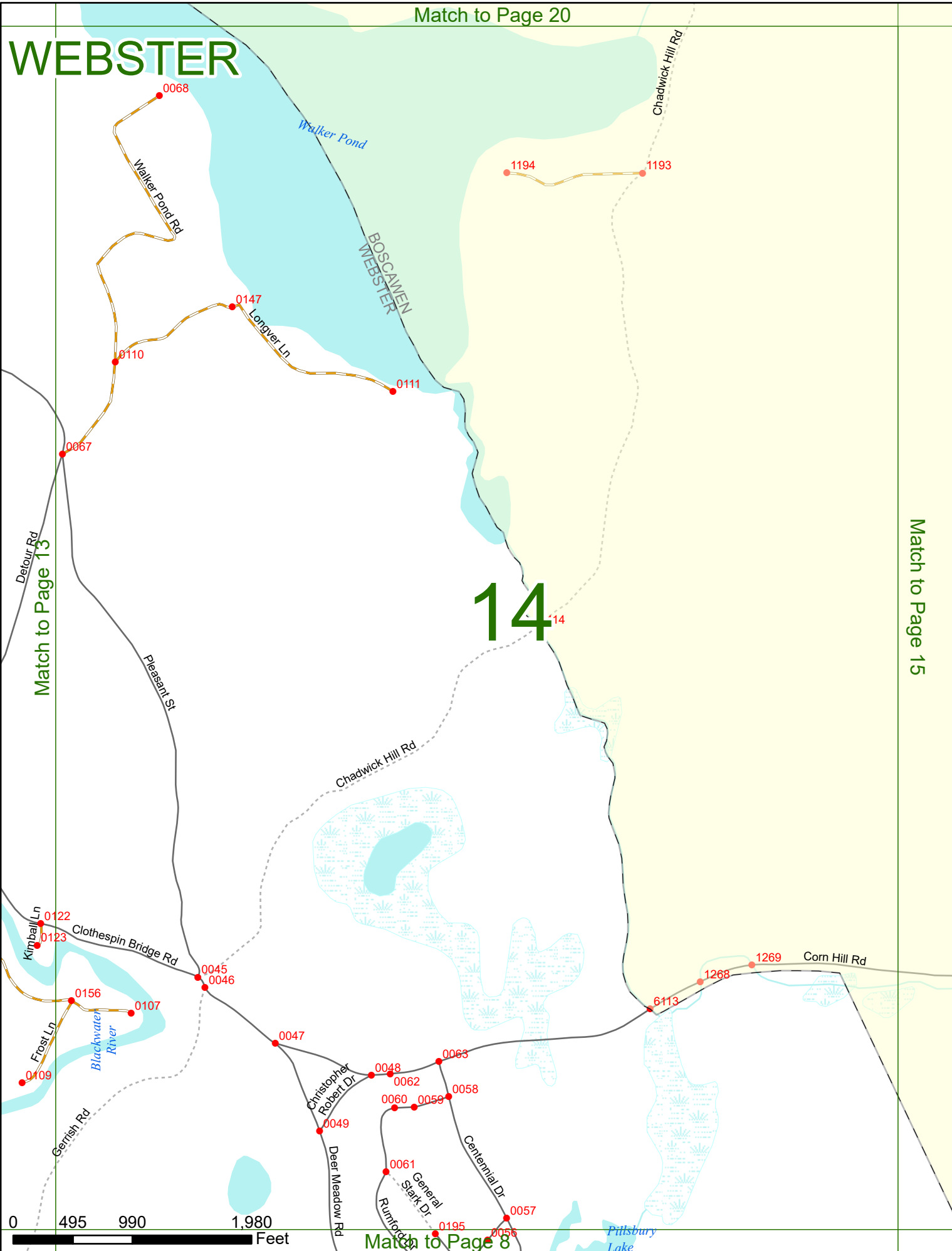
Match to Page 14

13



Match to Page 7

WEBSTER



14

Match to Page 13

Match to Page 15

0 495 990 1,980 Feet

Match to Page 8

Match to Page 0

WEBSTER

Match to Page 14

Match to Page 0

15

Corn Hill Rd
0049

0048

1237

1238

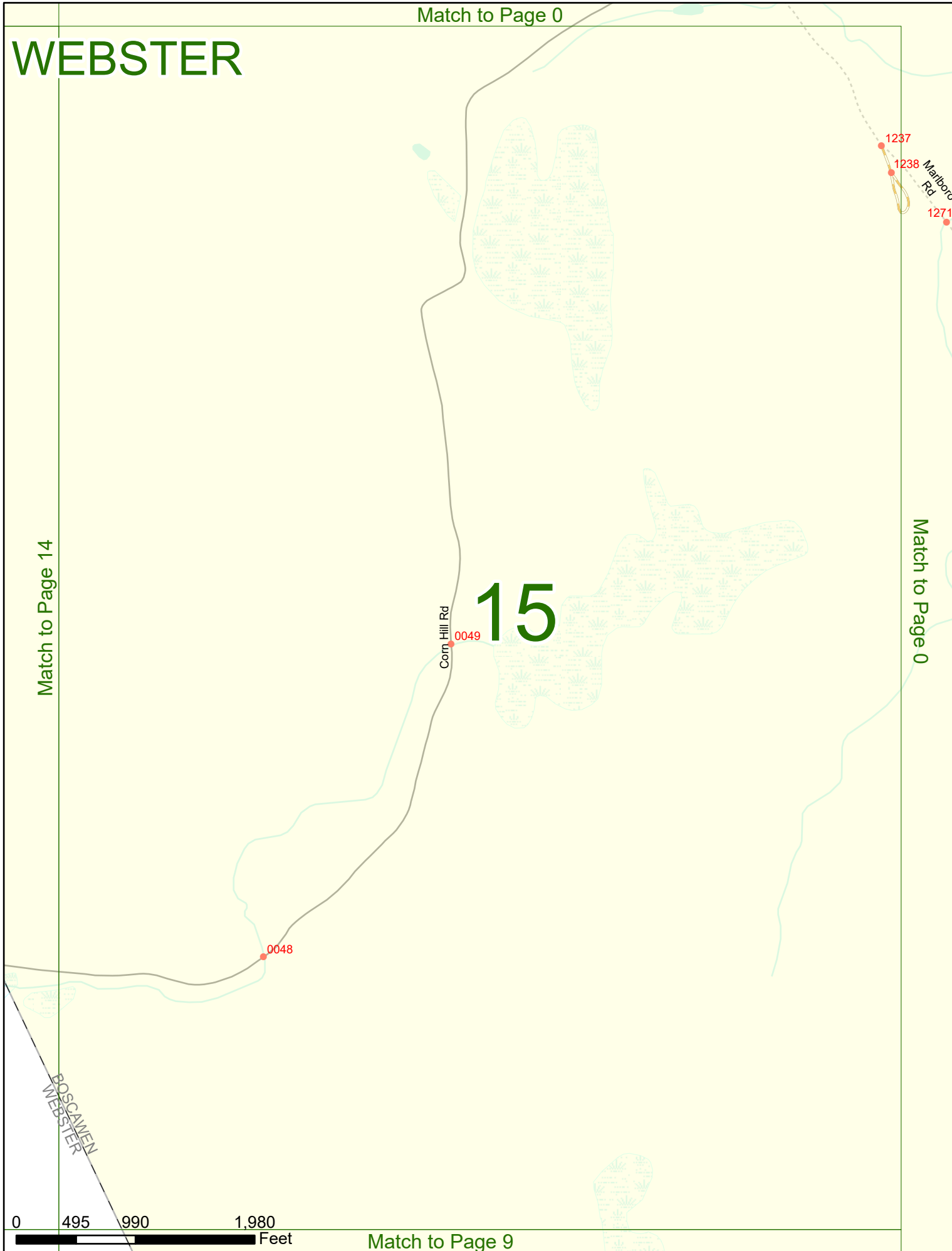
1271

Marlboro Rd

ROSCAMEN
WEBSTER

0 495 990 1,980 Feet

Match to Page 9



WEBSTER

Match to Page 0

W Couchtown Rd
0159
0160

0517
0522
0518
0515
Sixth Rd
First Rd

Couchtown Rd

Tucker Pond

SALISBURY
WEBSTER

16

Match to Page 0

SALISBURY
WARNER

Match to Page 17

0316
Couchtown Rd

WEBSTER
WARNER

0 495 990 1,980 Feet

Match to Page 10



Match to Page 21

WEBSTER

SALISBURY
WEBSTER

6125

0188

Little Hill Rd

Blackwater
River

17

0101

0171

Dublin Ln

0172

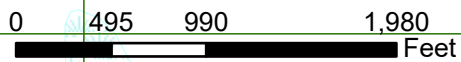
Match to Page 18

Match to Page 16

0084

Knights
Meadow Rd

White Plains Rd



Match to Page 11

WEBSTER

Hemlock Hollow Rd
0121

0099

Province Rd
0124

0187

127

Battle St

0146
0100

0119

0120

0129

0157

Blackwater River

18

0088

Cogswell Woods Rd

0131

Potash Rd

0088

Guide Board Hill Rd

0177
0086

0087

0158

0176

0085

White Plains Rd

0162

Pearson Hill Rd
0092
0159

Battle St

Match to Page 17

Match to Page 19

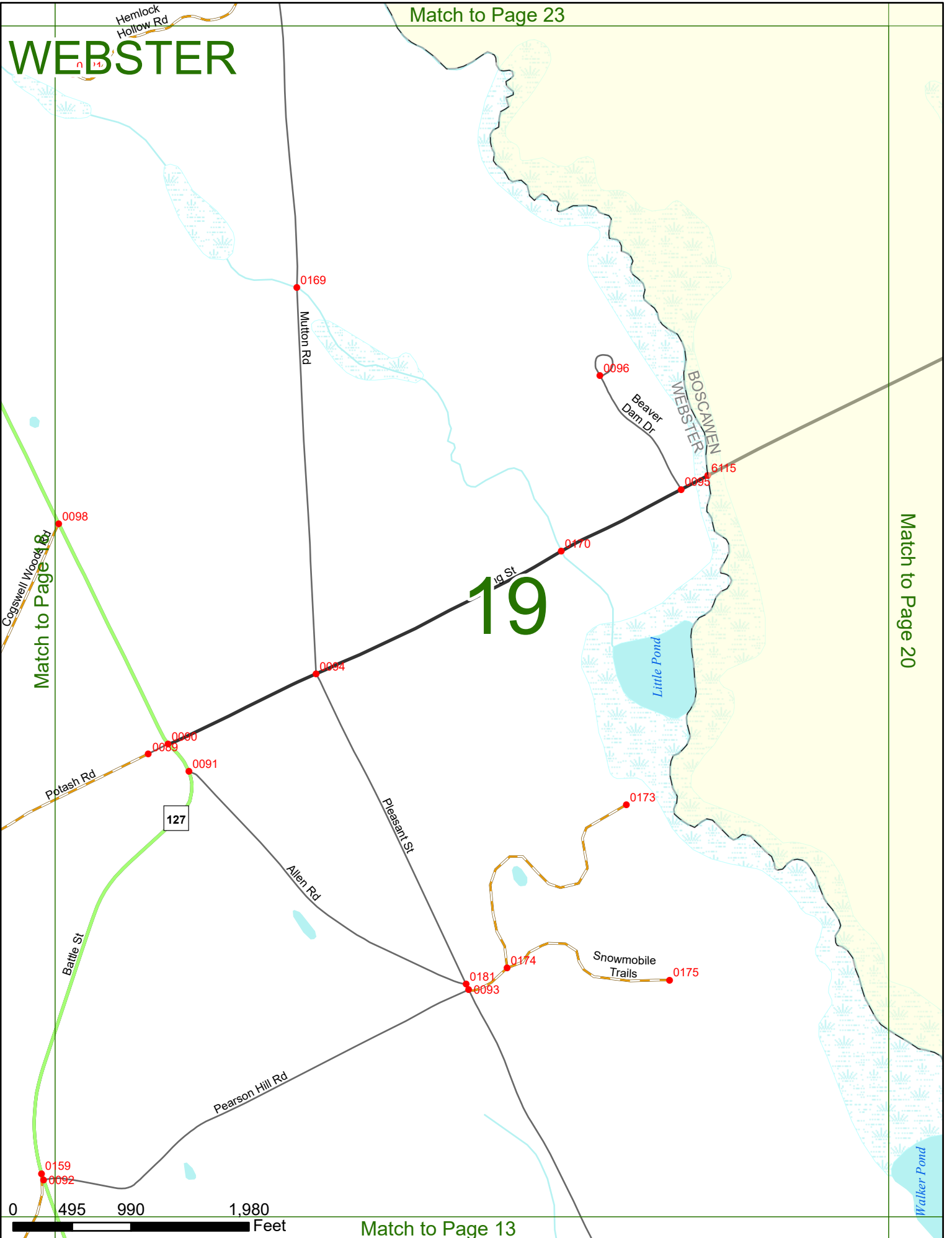


WEBSTER

Match to Page 23

19

Match to Page 20



Match to Page 18

0 495 990 1,980 Feet

Match to Page 13

Match to Page 0

WEBSTER



N Water St

Morse Hill Rd

Long St

Water St

Woodbury Farm Rd

20

Hardy Ln

Water St


Chadwick Hill Rd

Match to Page 19

Match to Page 0

BOSCAWEN
WEBSTER

Walker Pond



Match to Page 14

0098
0097

1275

0100

1270

1246

1252

0096

0095

0093

0092

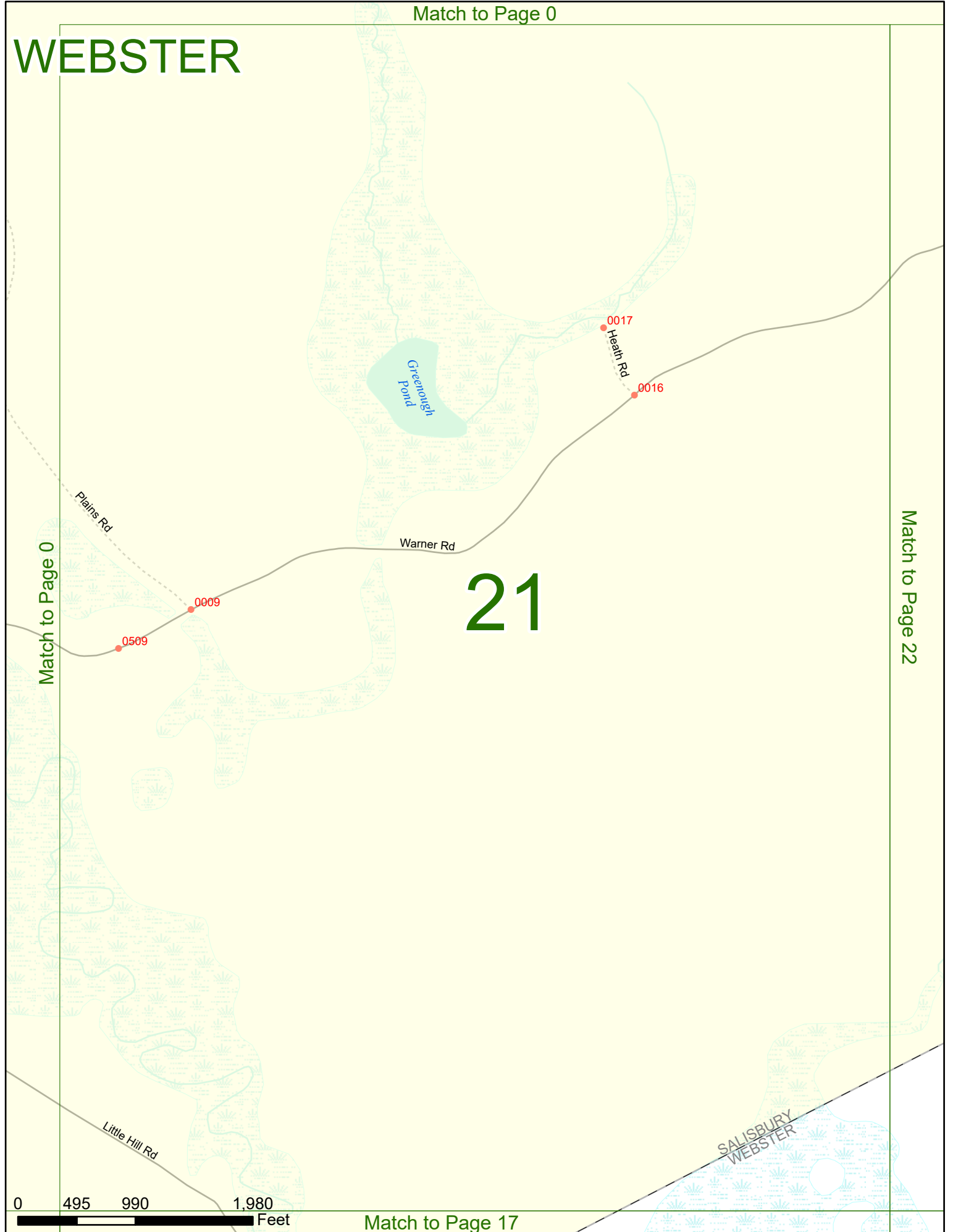
1277

0091

1263

Match to Page 0


WEBSTER



Match to Page 0

Match to Page 22

21



Match to Page 17

SALISBURY
WEBSTER

WEBSTER

Match to Page 0

Hensmith Rd

0018

Warner Rd

127

Fellows Ln

0032

Match to Page 23

Match to Page 21

South Rd

22

0011

Brookside Dr

0010

6424

SALISBURY
WEBSTER

Battle St



Match to Page 18

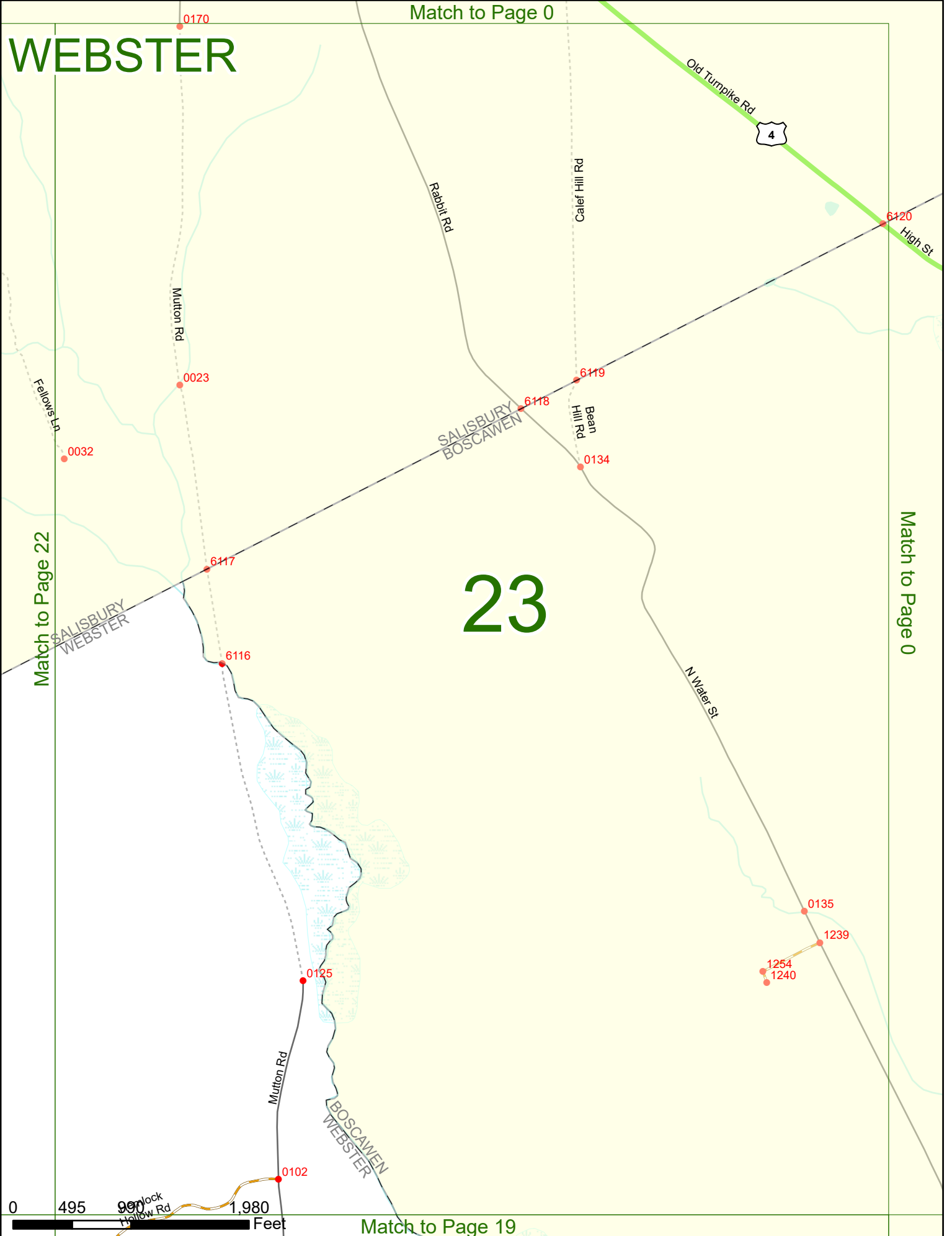
WEBSTER

Match to Page 0

23

Match to Page 0

Match to Page 22



Match to Page 19