



Maps and data sets are not guaranteed to be free from errors and omissions. Data is in a constant state of update and correction by various groups and agencies. Information displayed on this map is the best available at the time of publication.

2024 Nodal Reference Bookmap

LEGEND

Divided Highway Limited Access	Turnpike Toll Road	U.S. Route	N.H. Route
			
State Roads (Carries NO Route Number)	Local Roads	Class 6 Roads (Not Maintained)	Private Roads
			
	State Line		Lakes & Ponds
	County Line		State Parks
	Town Line		National & State Forests
	Rivers & Streams		Reference Nodes

NHDOT will accept crash locations based on the State of NH Uniform Police Traffic Accident Report.

Crash occurred on:

Option 1 Street Address
 123 Main Street

Option 2 Route No and/or Distance from NESW Intesecting Road, Bridge,
 Street name Intersecting Street Town/County line
 Main Street 500 E Oak Street

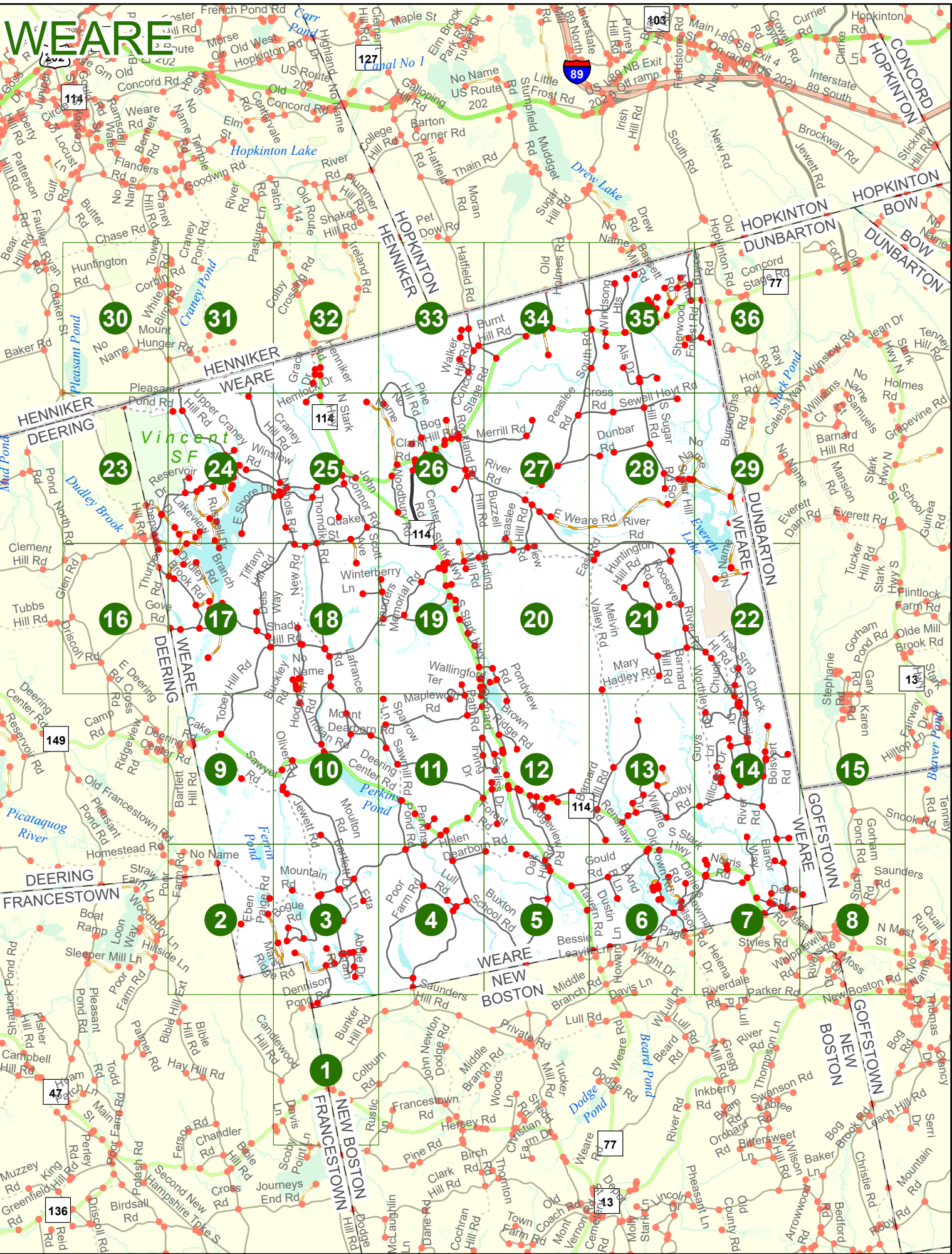
Option 3 First Node Distance from First Node Second Node
 515 212 632

Option 4 Route No and/or Mile Marker on Interstate Only NESW Mile (Marker)
 Street name
 189S 700 feet S 36.8

Option 3 – Example

Street Name Loudon Road
First Node 803
Distance from First Node 318 Ft
Second Node 813





WEARE

Match to Page 3

WEARE
FRANCESTOWN

WEARE
NEW BOSTON

Dennison Pond

1

NEW BOSTON
FRANCESTOWN

Match to Page 0

Match to Page 0

Candlewood Hill Rd

Dennison Pond Rd

Bunker Hill Rd

0107

0416

0271

136

6564

0195

0391

New Boston Rd 0185

0189

Colburn Rd

0070

Francestown Rd

0071

0221

0222

Dave

Scoby Rd

Scobie Rd

0 495 990 1,980 Feet

Match to Page 0

0155

0184

Match to Page 9

WEARE

0004

0322

0306

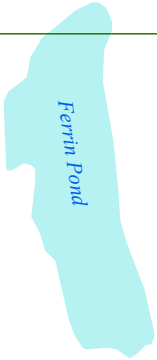
0002

Bartlett Hill Rd

0003

WEARE
DEERING

6181



6182

DEERING
FRANCESTOWN

0220

Mountain Rd

Poor Farm Rd



0030

Match to Page 0

2

Match to Page 3

0133

Eben Paige Rd

0348

0285

Marsh Ridge Rd

0349

WEARE
FRANCESTOWN

Bible Hill Ext

6562
0224

Candlewood Hill Rd

0 495 990 1,980 Feet

Match to Page 0

Match to Page 10

WEARE

Ferrin Pond

Eben Paige Rd

Match to Page 2

Marsh Ridge Rd

Jewett Rd

Barklett Dr

Moulton Rd

Mountain Rd

0468

Mountain Rd

0025 0311 0024

0032 0034

0035

Lawrence Rd

0026

0348

0030

3

0021

0028

0029

0023

0349

Bogue Rd

Mountain School Rd

0427

0416

Fladstone Cir

0015

0016

0308

0017

Balch Hill Rd

0018

WEARE
FRANCESTOWN

Gettings Rd

0441

0435

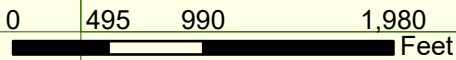
Abbie Dr

0019

Lorden Ln

0020

Cram Rd



Match to Page 1

Match to Page 4

WEARE
NEW BOSTON

WEARE

Match to Page 11

4

Match to Page 3

Match to Page 5

Peacock Hill Rd 0461

Perkins Pond Rd 0036

Mountain Rd

Helen Dearborn Rd

0040

Lull Rd

0041

0466

0013

Buxton School Rd

0012

0465


Old Francesstown Rd

Poor Farm Rd

0014

Old Francesstown Rd
Saunders Hill Rd
6607

WEARE
NEW BOSTON



Match to Page 0

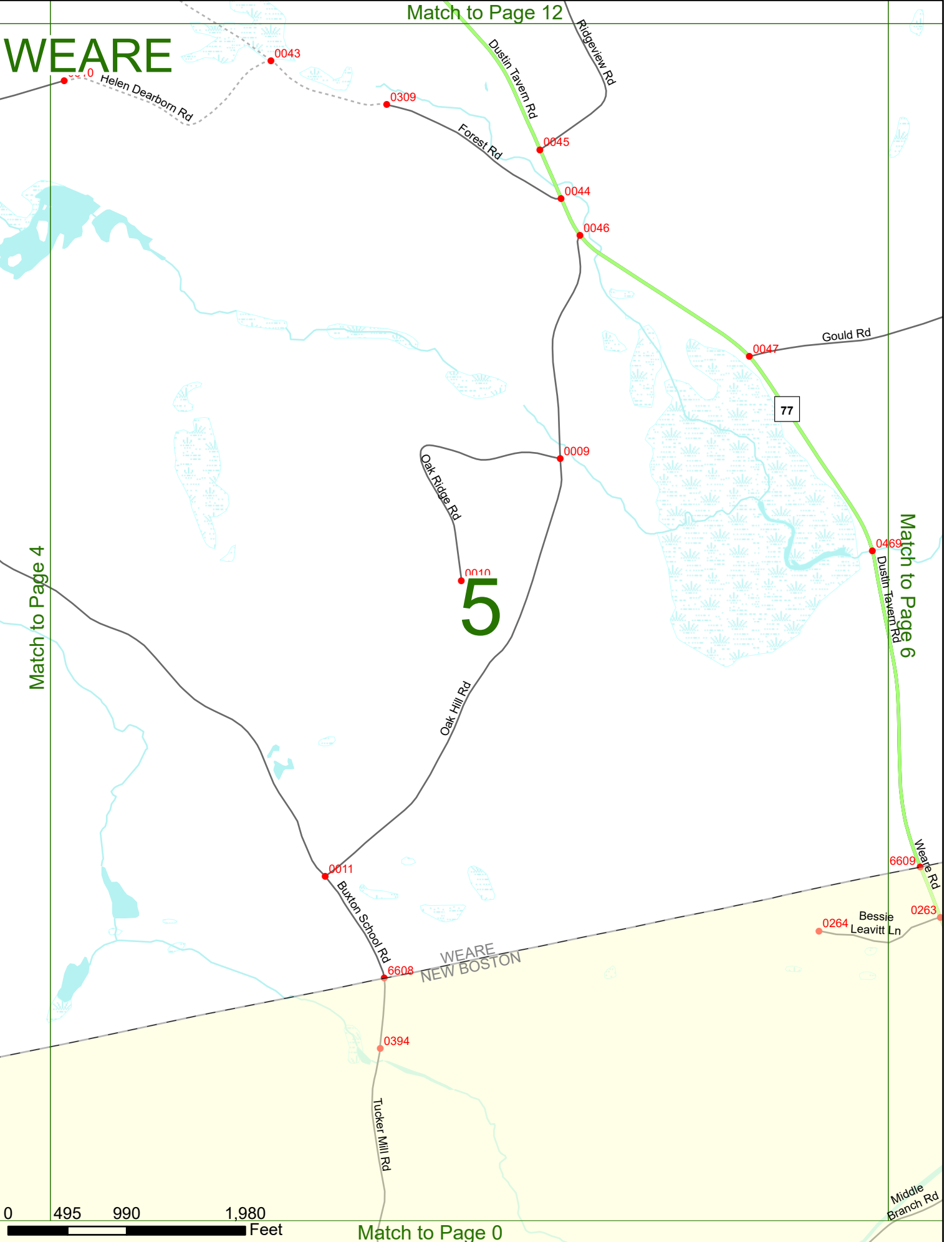
WEARE

Match to Page 12

Match to Page 4

Match to Page 6

5

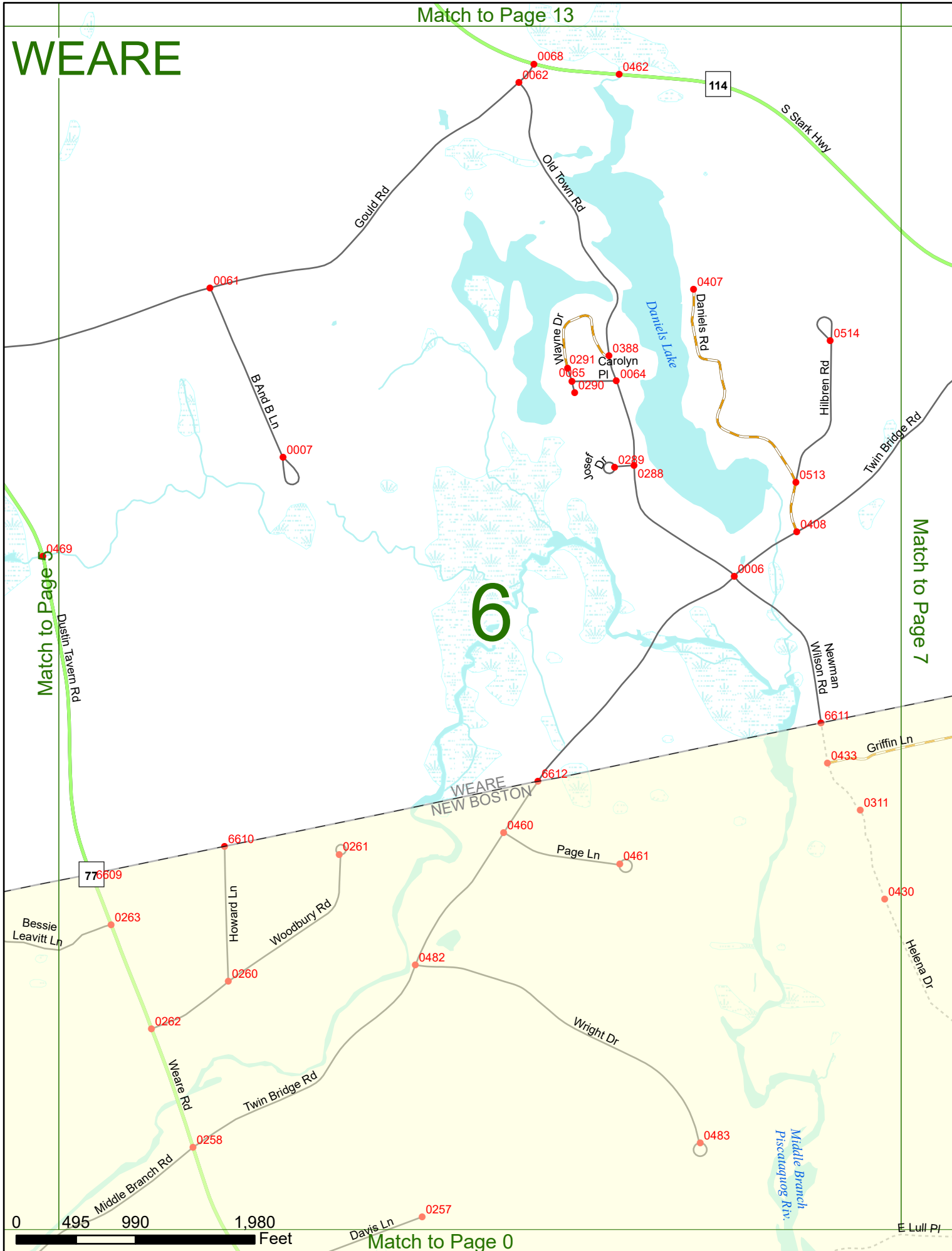


0 495 990 1,980 Feet

Match to Page 0

Match to Page 13

WEARE



6

WEARE
NEW BOSTON

0 495 990 1,980 Feet

Match to Page 0

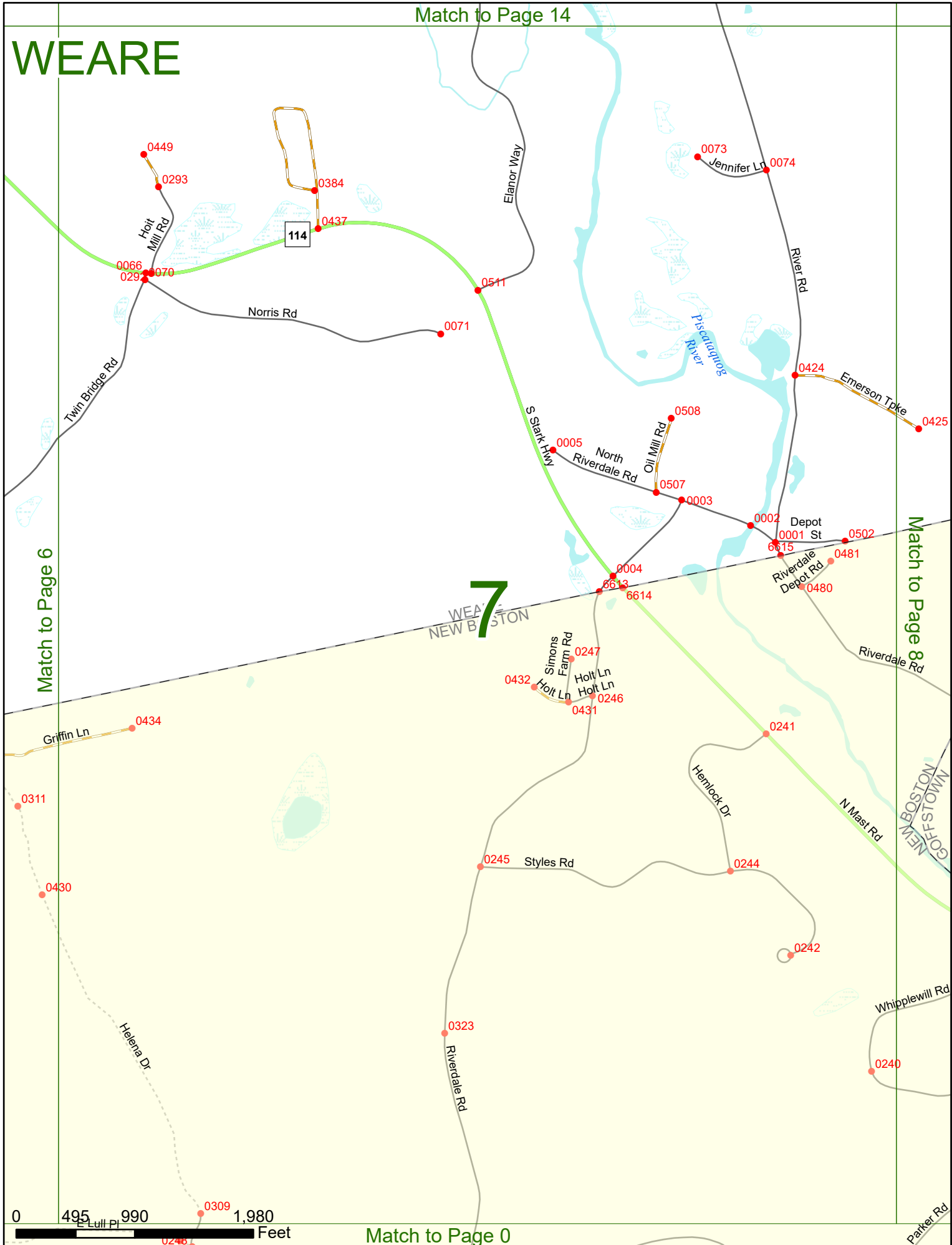
Match to Page 5

Match to Page 7

E Lull Pl


Match to Page 14

WEARE



Match to Page 6

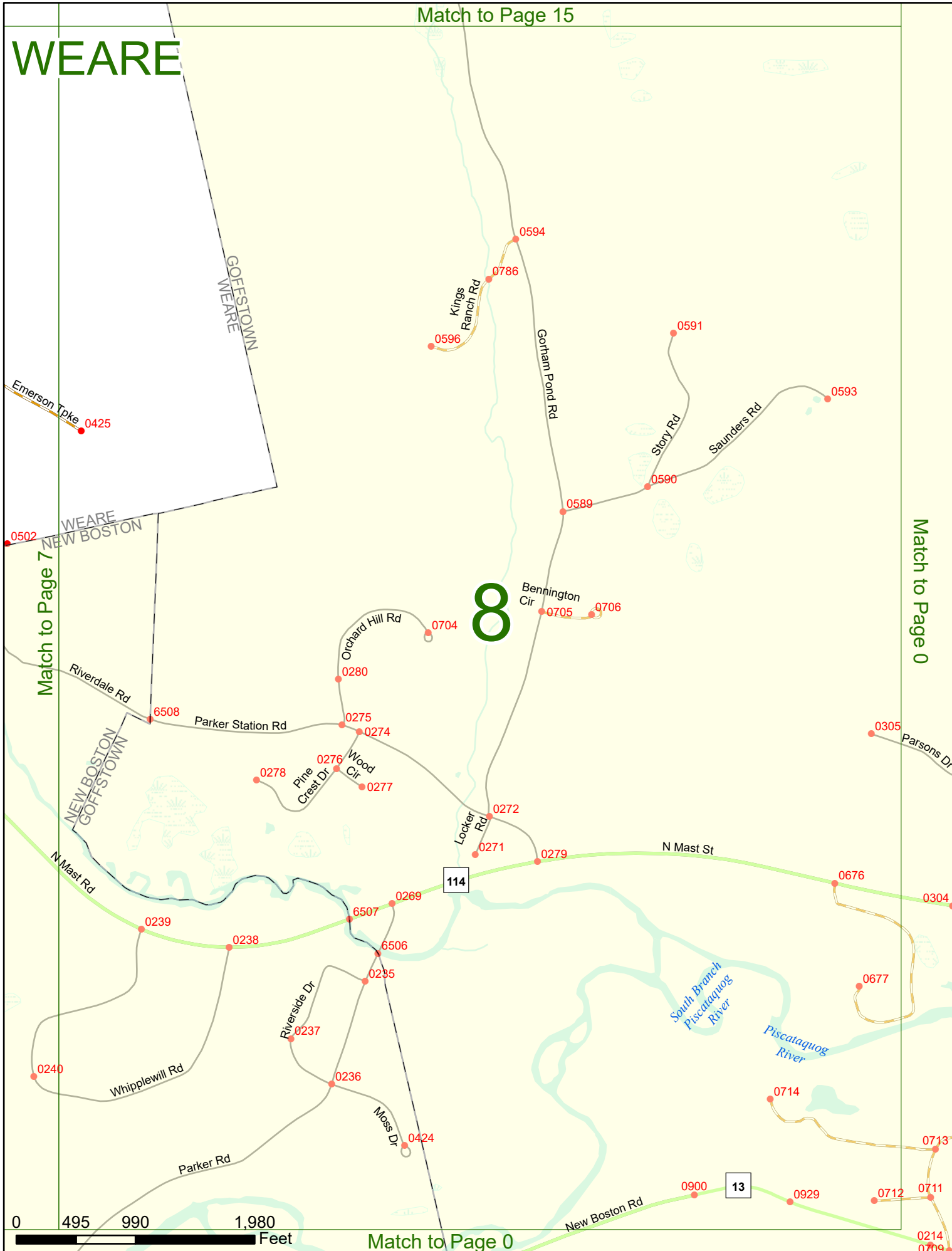
Match to Page 8



Match to Page 0

Parker Rd

WEARE



Match to Page 7

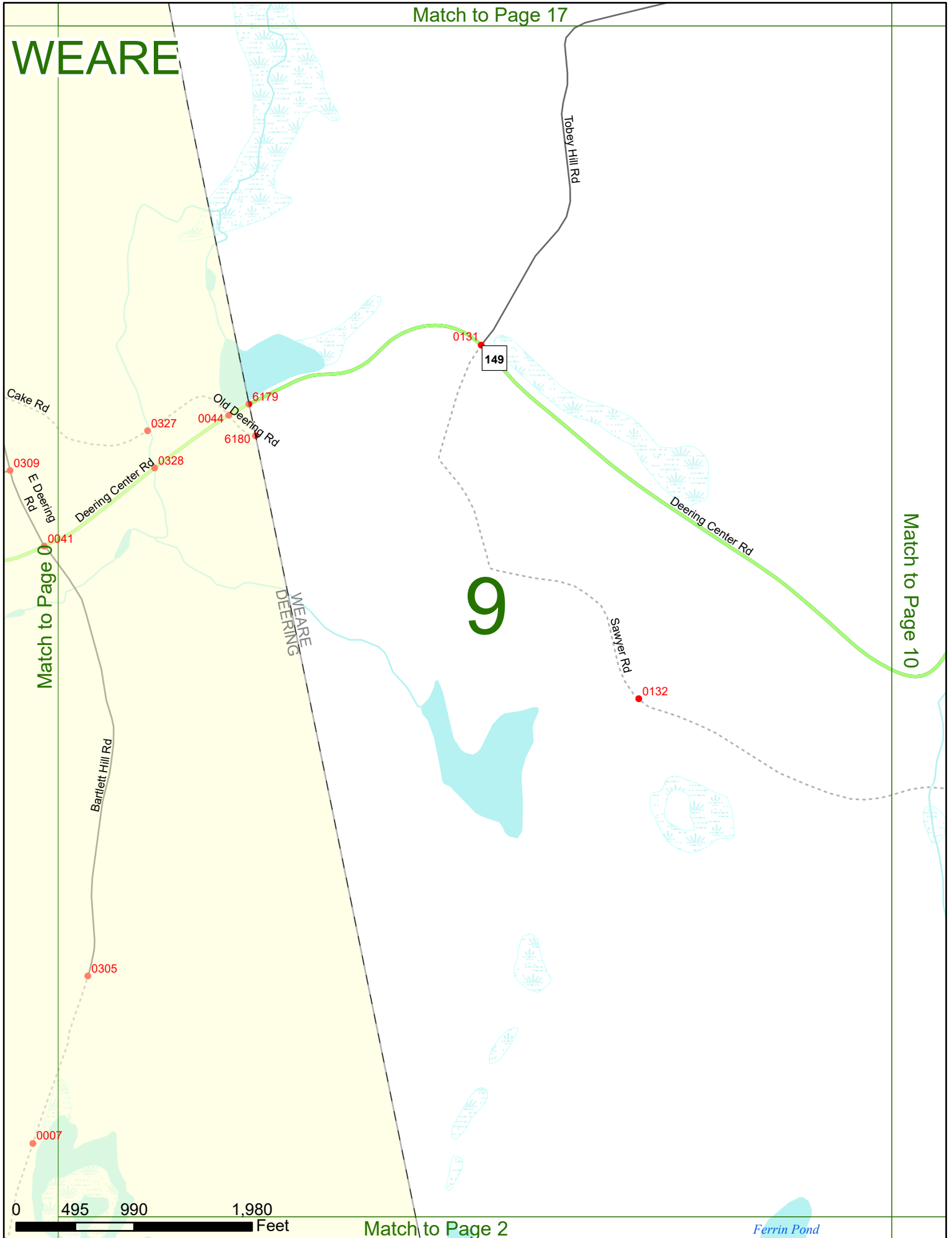
Match to Page 0

Match to Page 0



Match to Page 17

WEARE




Match to Page 10

9

WEARE
DEERING

Match to Page 0



Match to Page 2

Ferrin Pond

WEARE

Match to Page 18

0506

Buckley Rd
0476

Hodgdon Rd

Indian Rd

0123

LaFrance Rd

Gouver Rd

Sparrow Ln

Maplewood Rd

0122

0121

0126

Mount Dearborn Rd

0124

0125

149

Match to Page 11

Match to Page 9

10

0130

0127

Oliver Rd

Deering Center Rd

0128

0129

Sawyer Rd

0031

Perkins Pond

Moulton Rd

Jewett Rd

0033

Bartlett Dr



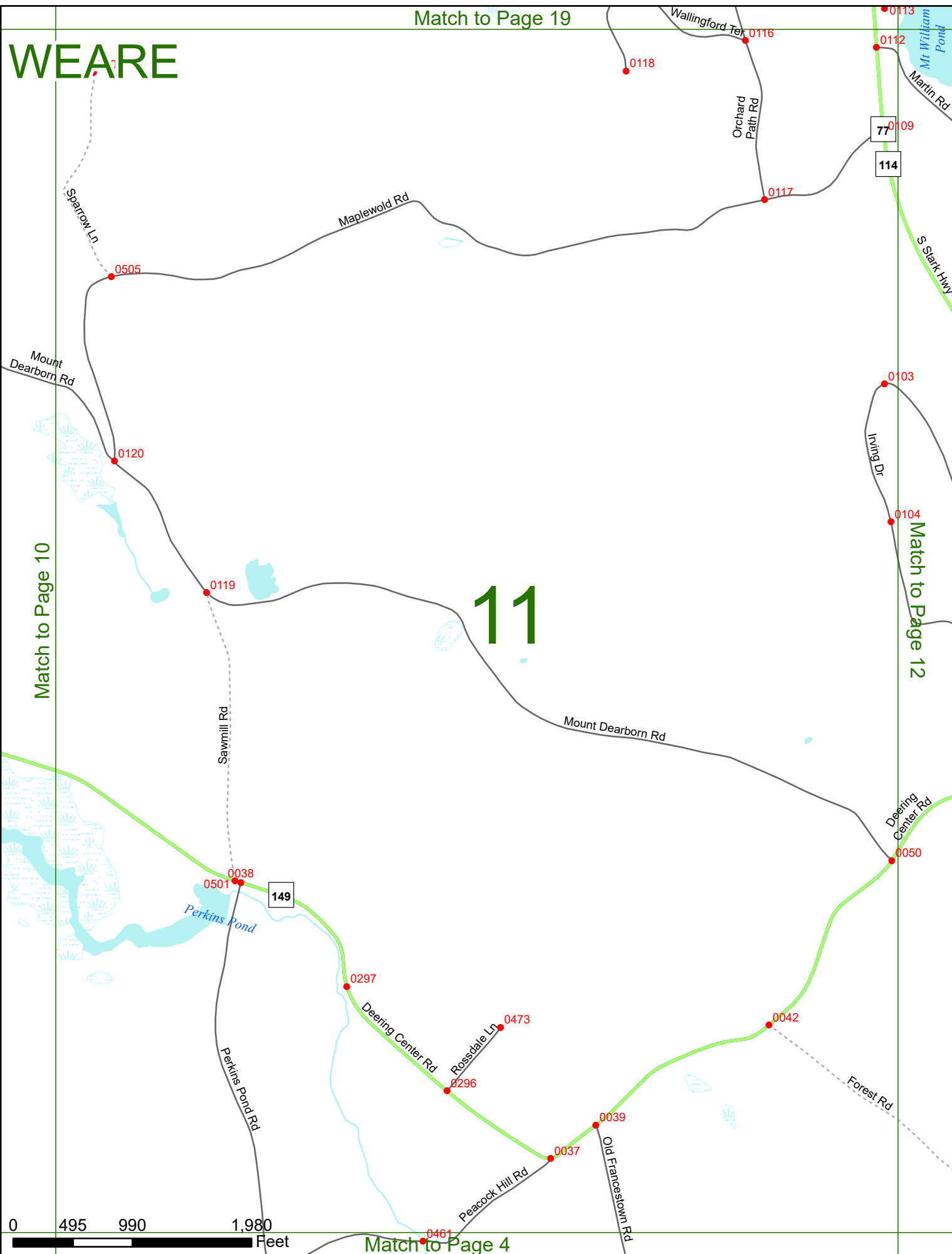
Match to Page 3

WEARE

Match to Page 10

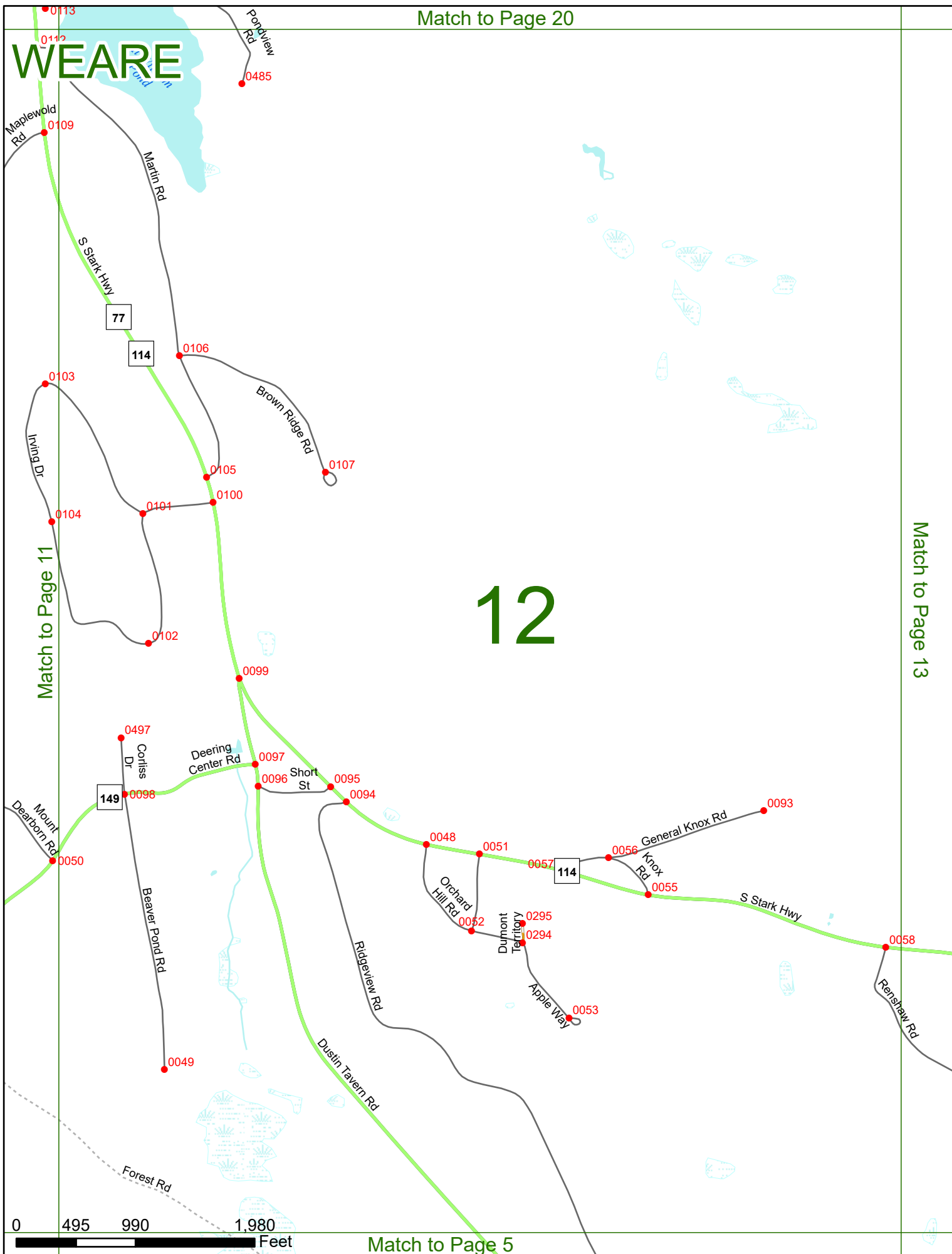
Match to Page 12

11



WEARE

12



Match to Page 21

WEARE

Worthley Rd

0313

Mevin Valley Rd

Barnard Hill Rd

0092

13

0496

Eastman Way

Match to Page 14

Match to Page 12

Rolling Hill Dr

0490

0355

Wildlife Dr

0354

0464

0063

114

0489

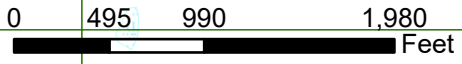
Colby Rd

0069

Renshaw Rd

0060

S Stark Hwy



Match to Page 6

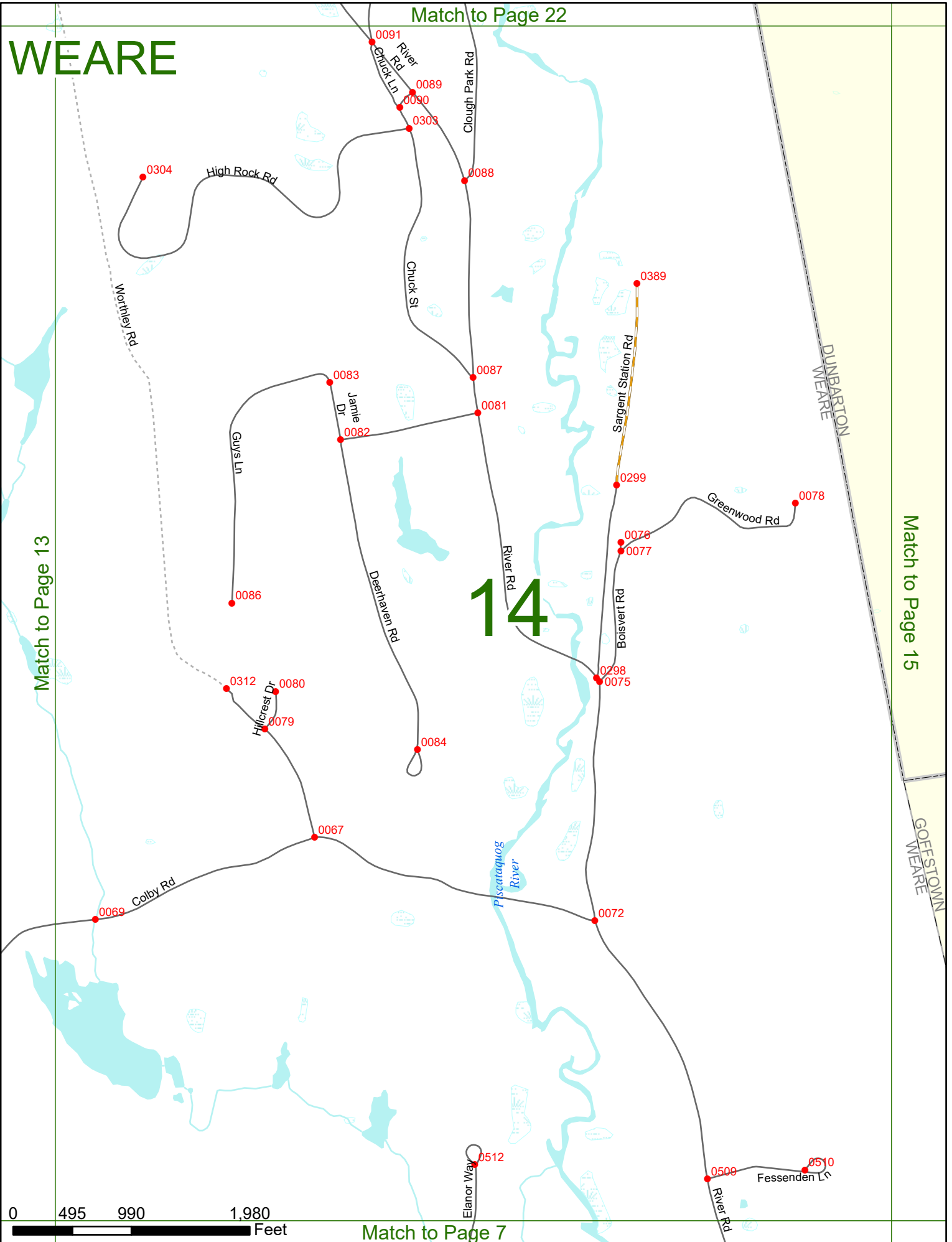
WEARE

Match to Page 22

Match to Page 13

Match to Page 15

14



Match to Page 7

WEARE

Match to Page 0

Gorham Pond

15

0408

0409 Hilltop

Match to Page 0

8401

DUNBARTON
GOFFSTOWN

0599

Snook Rd

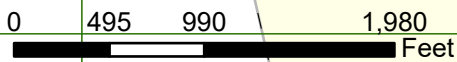
Gorham Pond Rd

Gorham Pond Rd

Holiday
Shore Dr
Karen Rd

Gary Rd

Match to Page 14



Match to Page 8

WE ARE

Match to Page 23

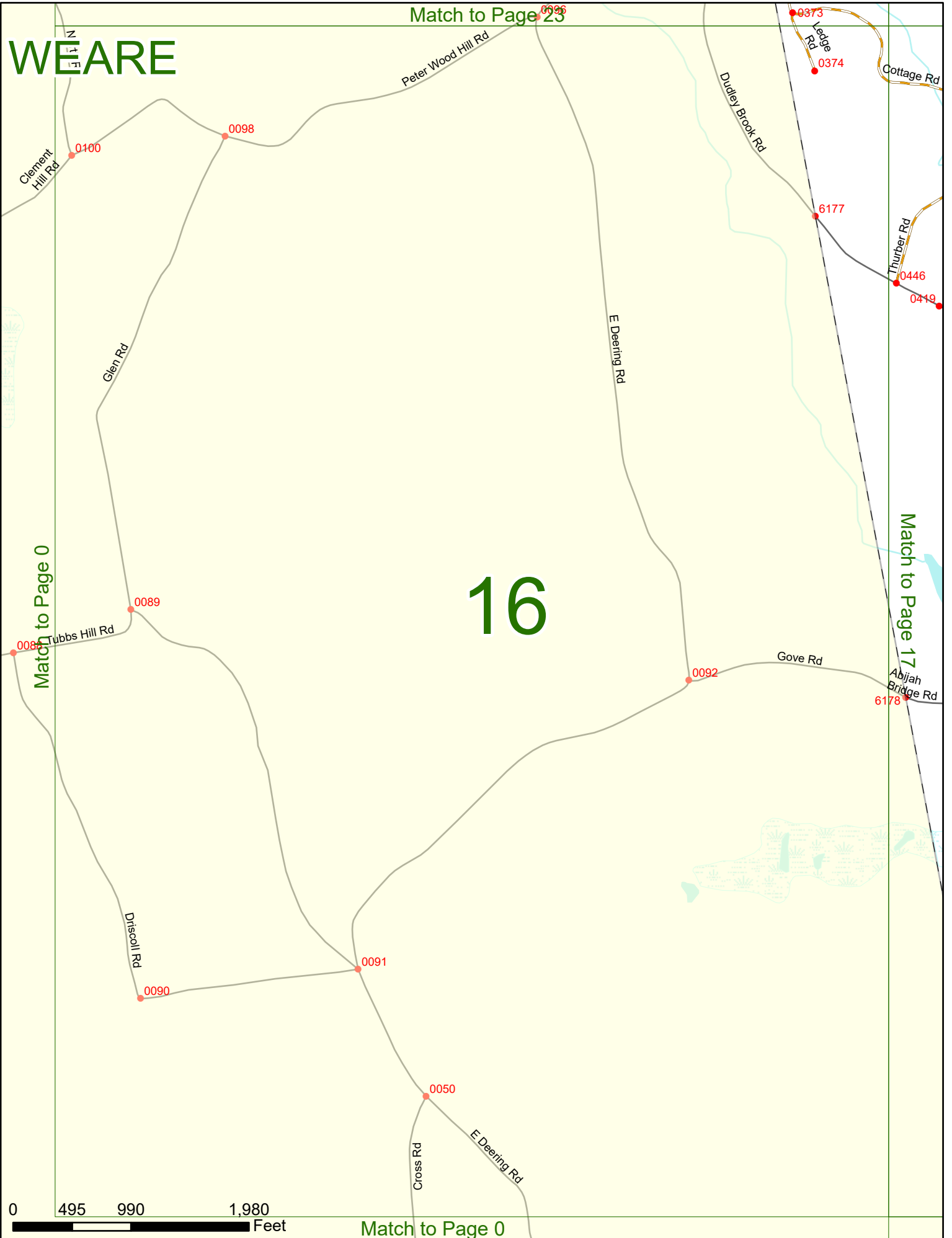
16

Match to Page 0

Match to Page 17

0 495 990 1,980 Feet

Match to Page 0



WEARE

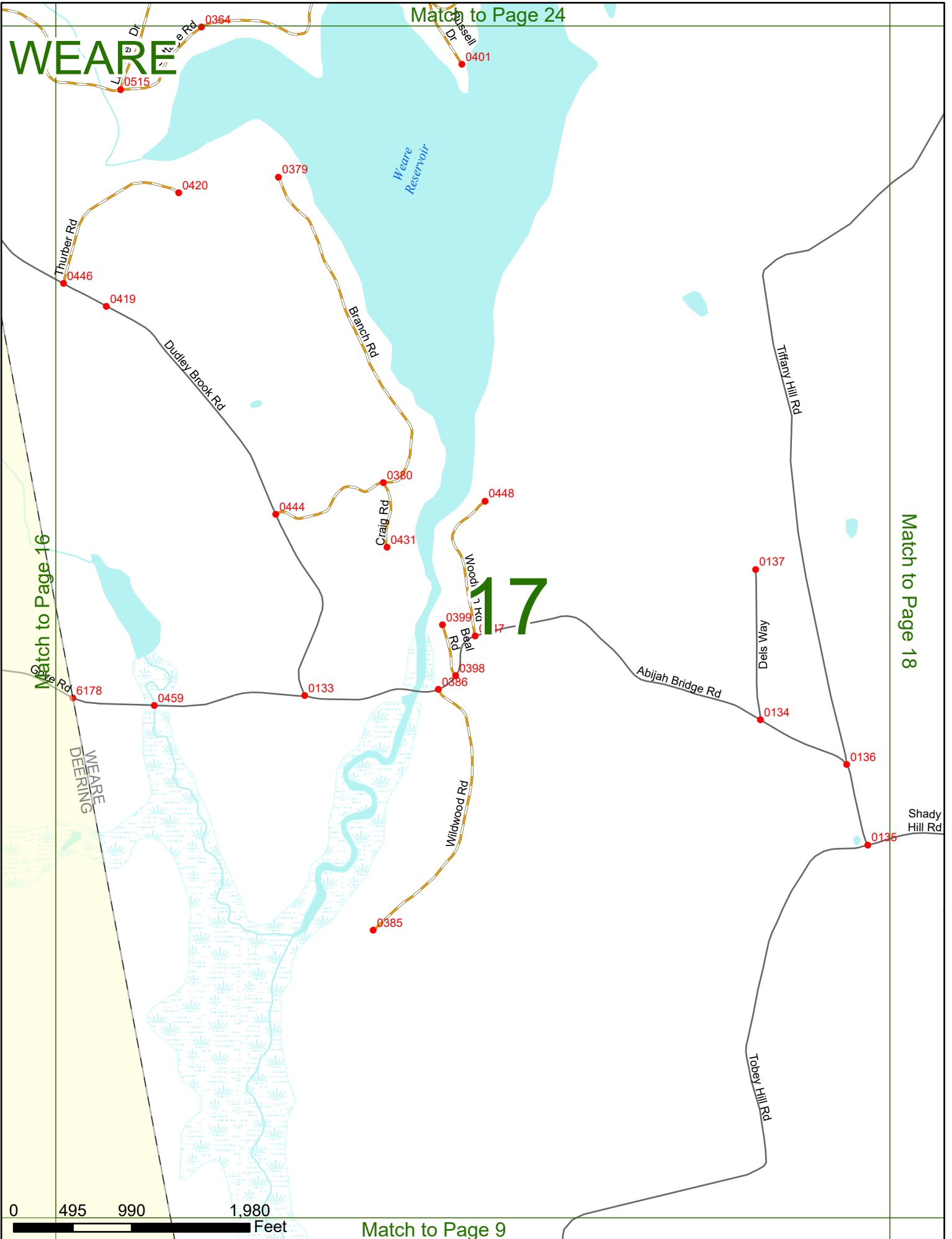
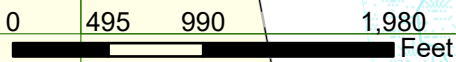
Match to Page 24

Match to Page 16

Match to Page 18

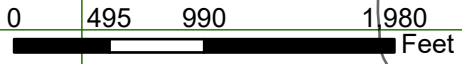
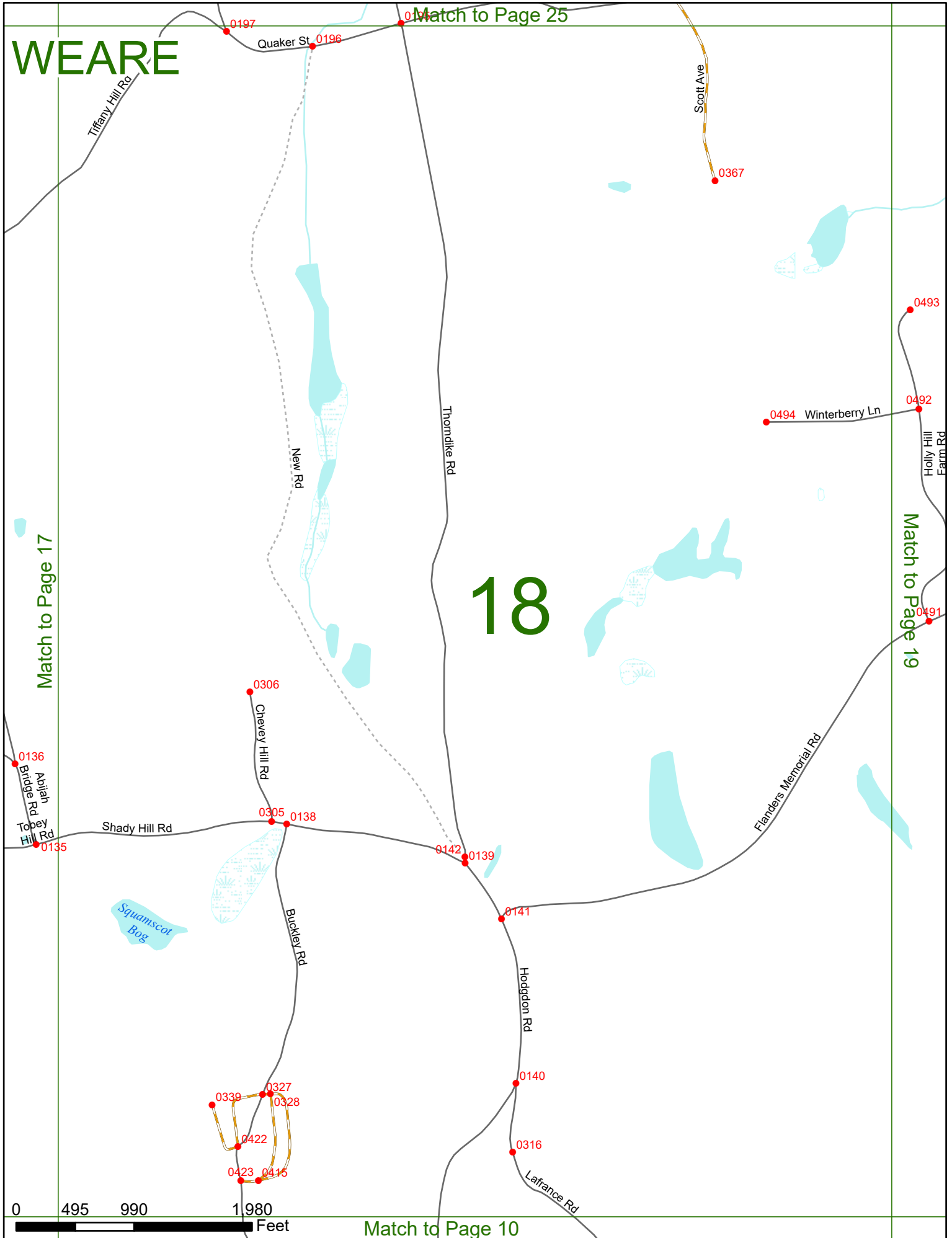
17

Match to Page 9



WEARE

18



Match to Page 10

WEARE

Match to Page 26

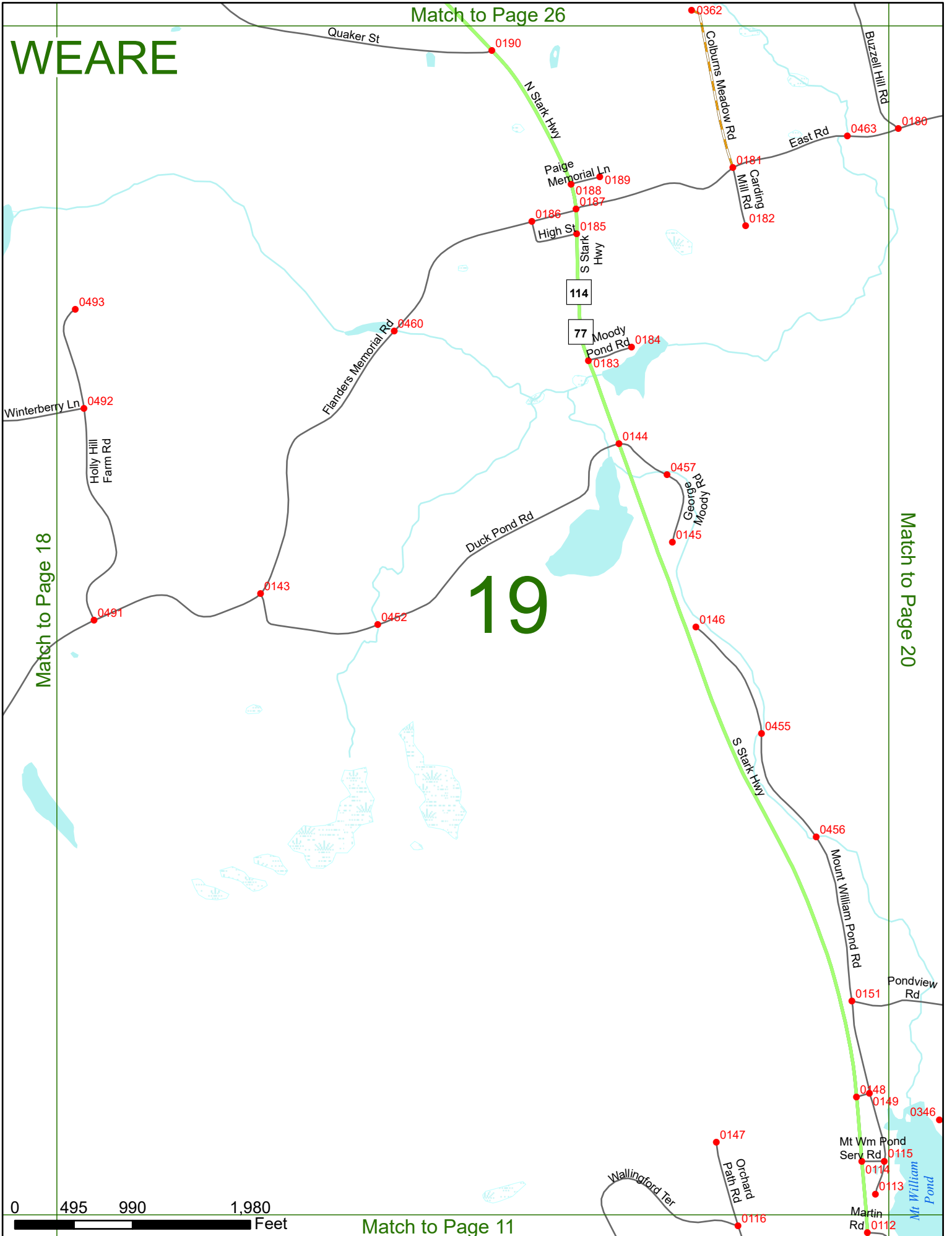
19

Match to Page 20

Match to Page 18

Match to Page 11

0 495 990 1,980 Feet



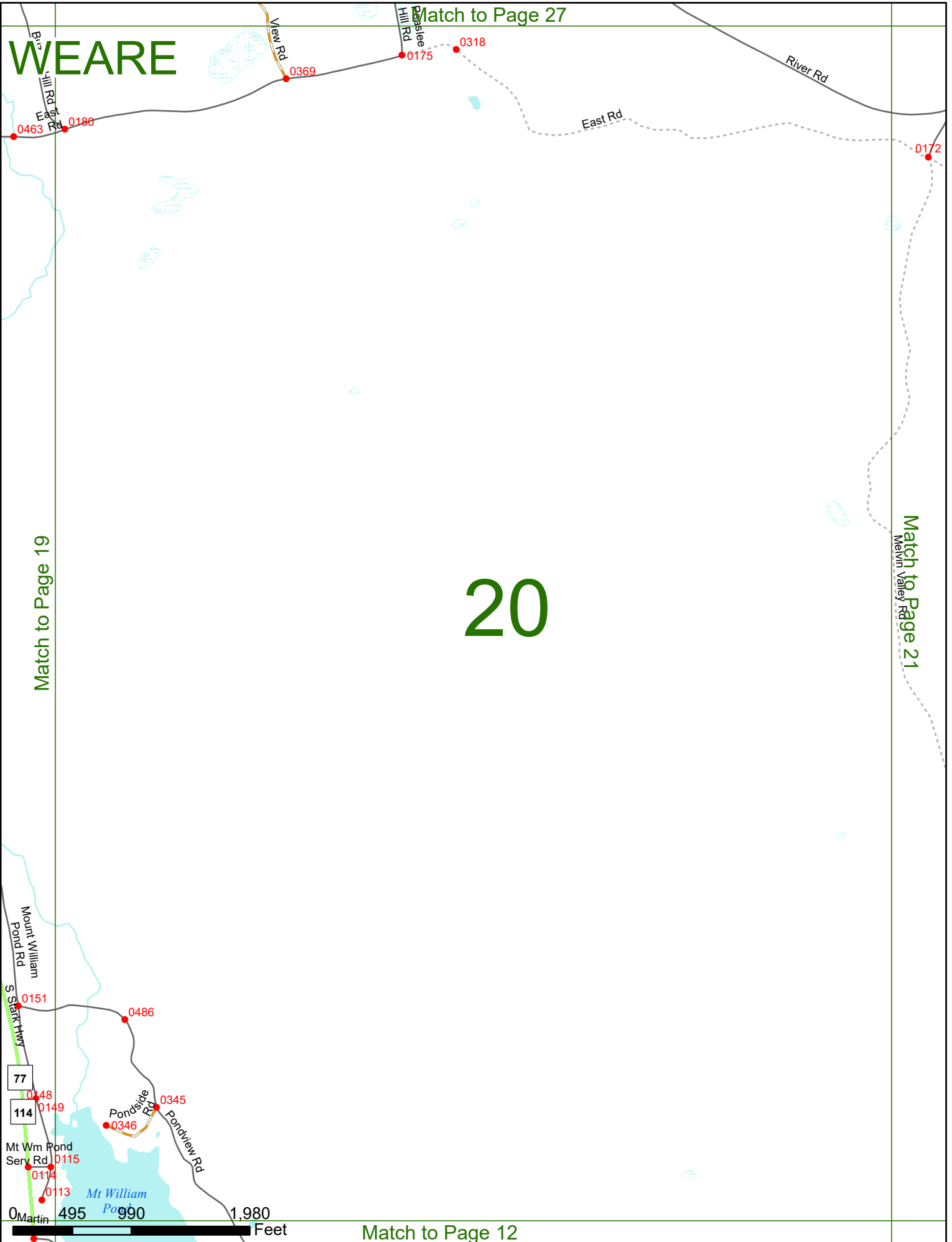
WEARE

Match to Page 27

20

Match to Page 19

Match to Page 21



Match to Page 12

WEARE

Match to Page 28

Everett Lake

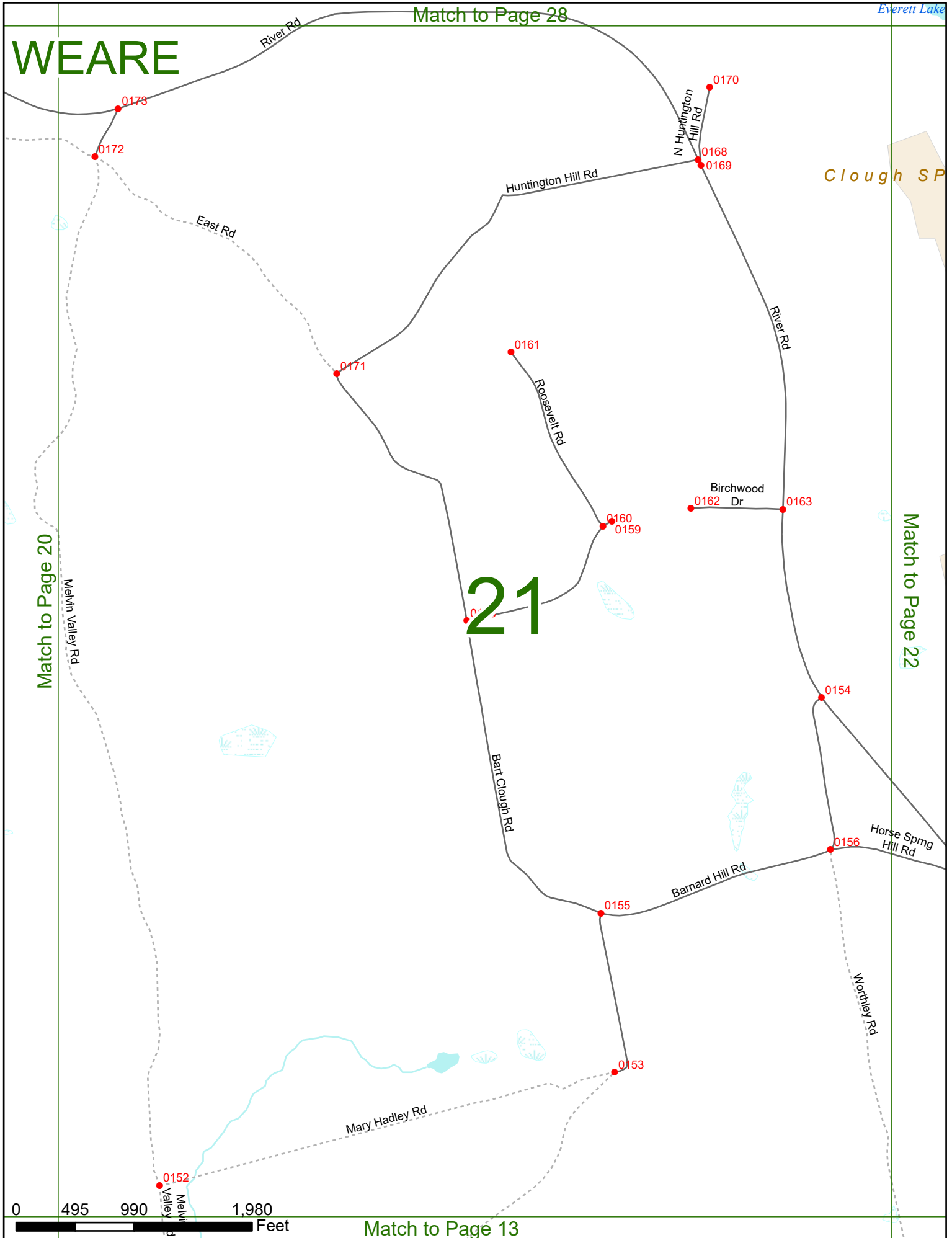

Clough SP

21

Match to Page 20

Match to Page 22

Match to Page 13



WEARE

Match to Page 29

Everett Dam Rd

0499 0433
8402

0343
0344

0372 0375

0394

Clough SP

Piscataquog River

Clough Park Rd

0167

22

DUNBARTON
WEARE

Match to Page 0

Match to Page 21

Horse Spring Hill Rd

0157

0164

0166

Chuck St

0165

Clough Park Rd

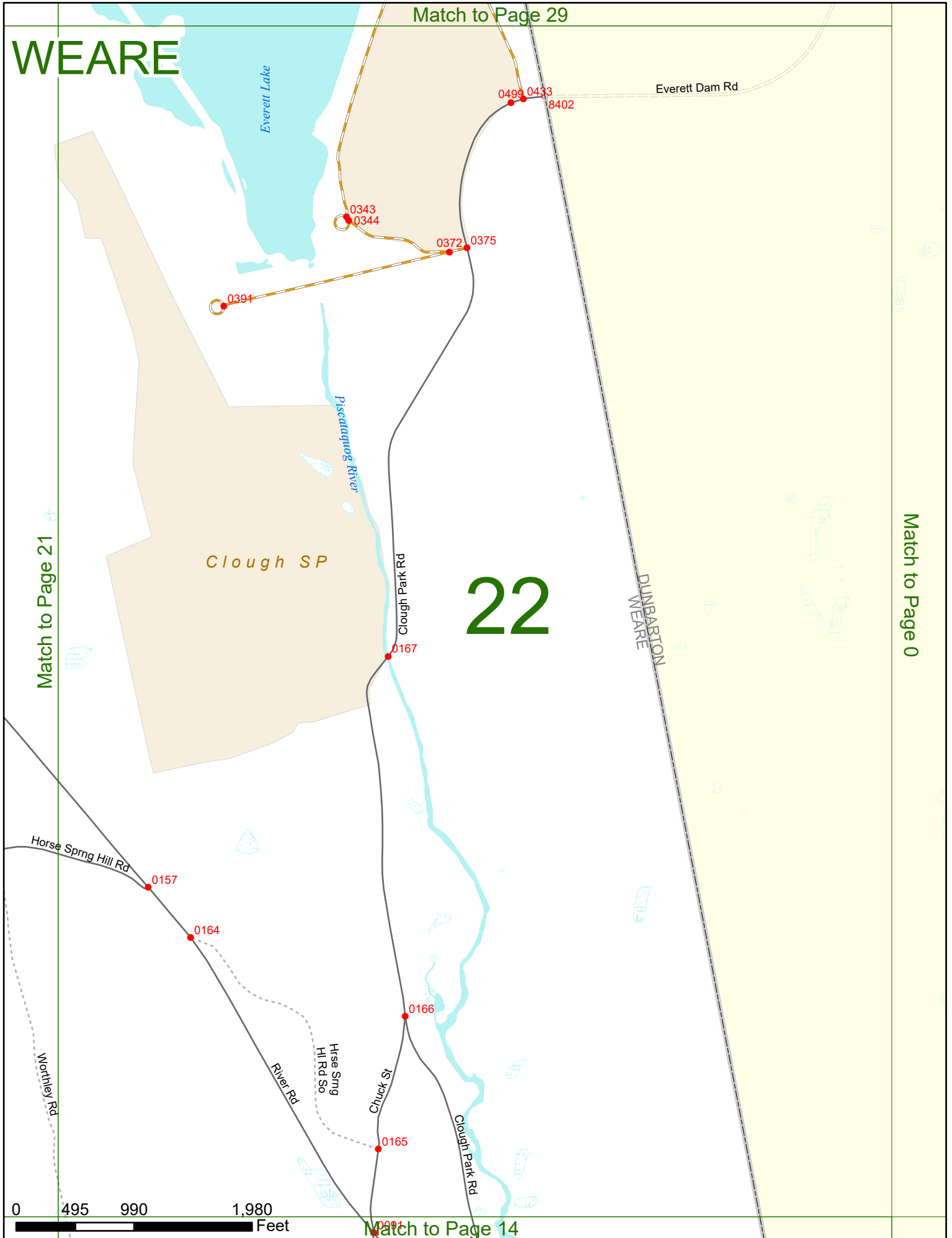
Worthley Rd

River Rd

Horse Spring Hill Rd So

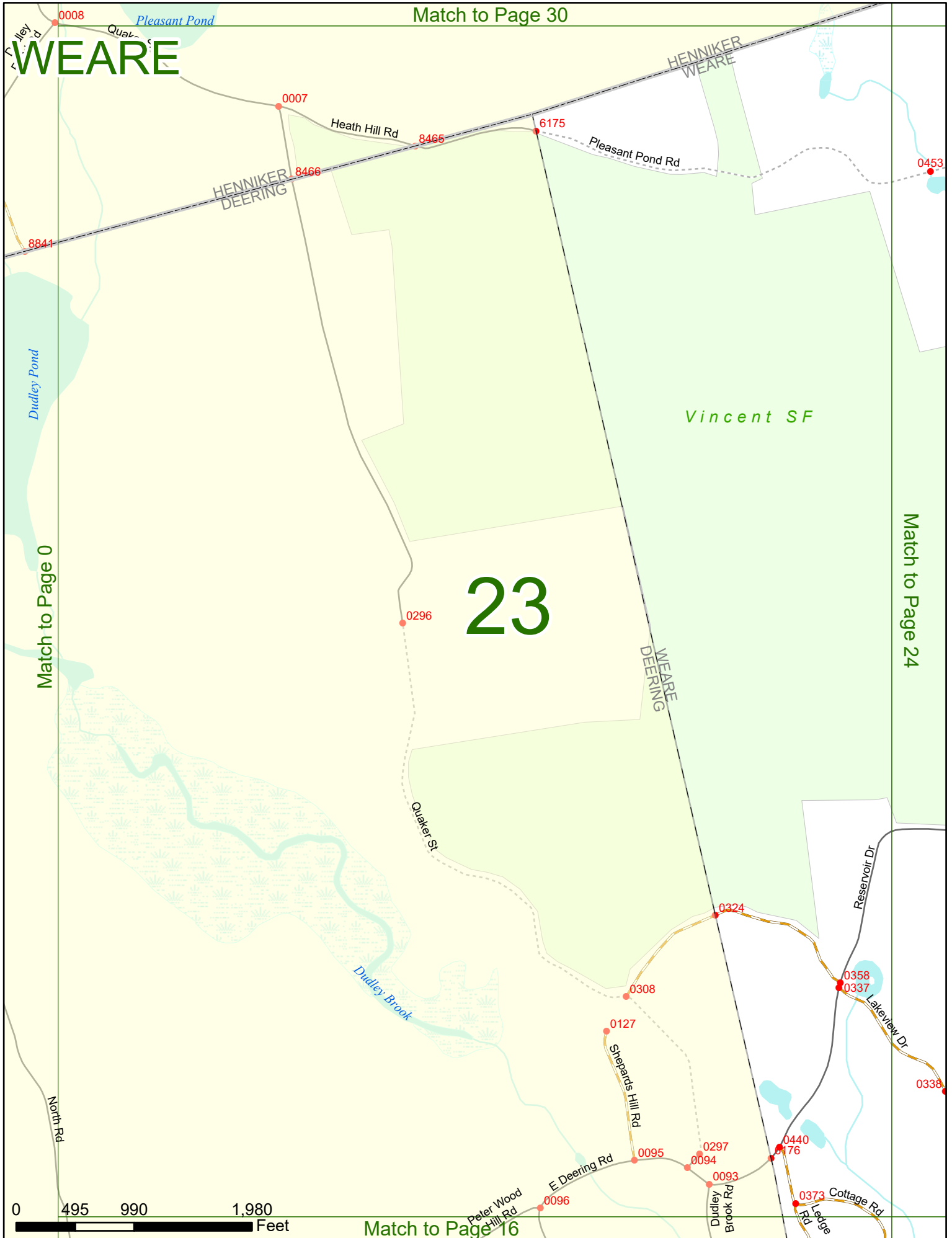
0 495 990 1,980 Feet

Match to Page 14



Match to Page 30


WEARE



Match to Page 0

Match to Page 24

23



Match to Page 16

WEARE

Chipmunk Falls Rd 0217

Pleasant Pond Rd 0453 0212

Upper Carney Hill Rd

Carney Hill Rd

Match to Page 23

Match to Page 25

24

Vincent SF

Emery Ln 0302 0301

0205

0209 0319

Winslow Rd

Brown Hill Rd 0207

0210 0320

Chase Hill Rd 0204

0208

Waterman Rd 0211 0393

Reservoir Dr

0206 0474

0204

0344 0371

E Shore Dr

Russell Dr 0474

0204

0342

0215

0454

Collins Landing Rd

0357

0439

Reservoir Dr

0358 0337

0338

Chester Dr 0376

0430

0203

0376

0330

0378

0364 0380

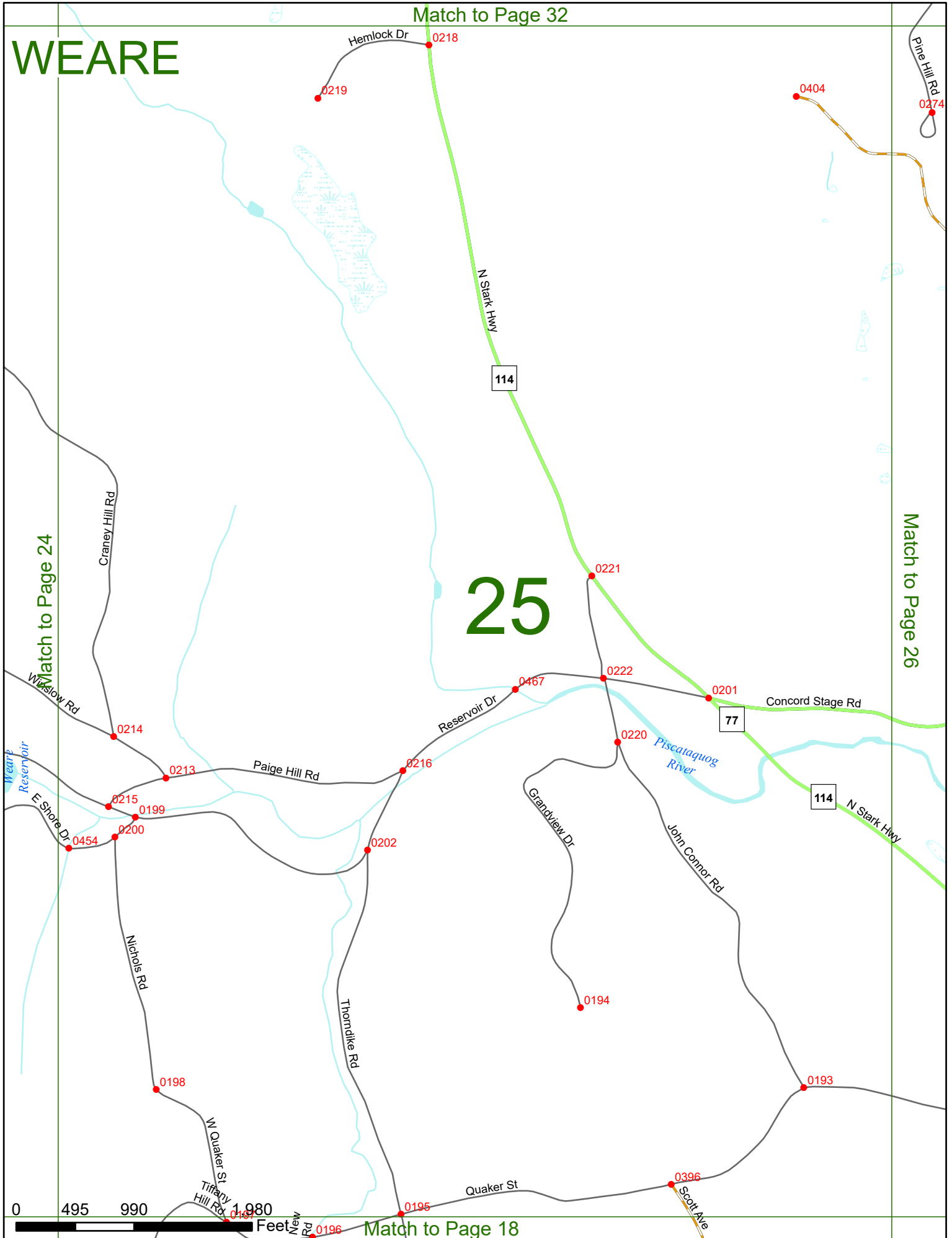
0 495 990 Feet



WEARE


Match to Page 32

25



Match to Page 24

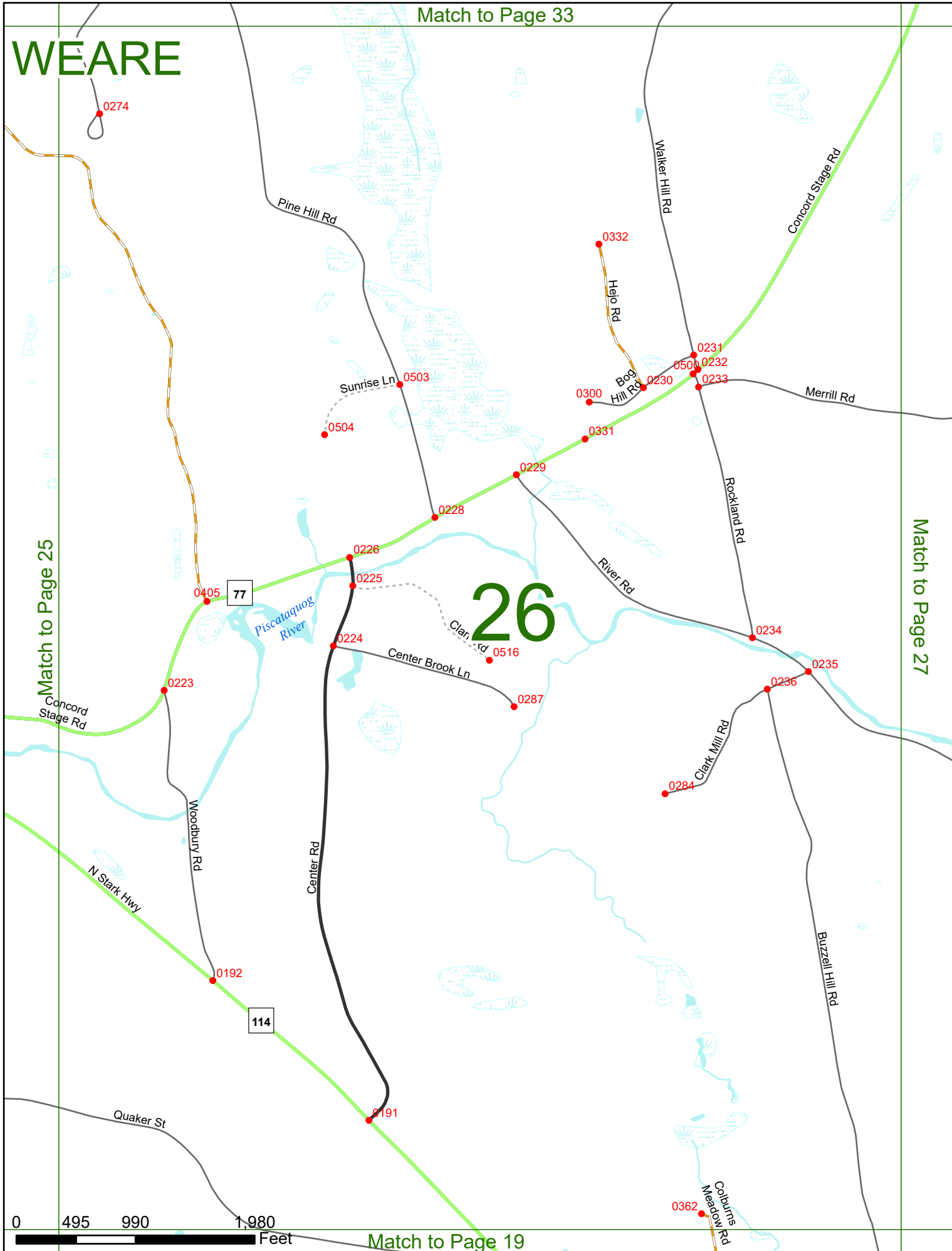
Match to Page 26



Match to Page 18

WEARE

26



Match to Page 25

Match to Page 27

0 495 990 1,980 Feet

Match to Page 19

0274

Pine Hill Rd

Walker Hill Rd

Concord Stage Rd

0332
Helo Rd

Sunrise Ln 0503

0504

0300
Bog Hill Rd

0231
0500
0232
0233

Merrill Rd

0229

0228

0226

0225

0405 77

Piscataquog River

River Rd

Rockland Rd

0516
Clan

Center Brook Ln

0224

0287

0234

0235

Concord Stage Rd

0223

Woodbury Rd

Center Rd

0284
Clark Mill Rd

N Stark Hwy

0192

114

Buzzell Hill Rd

Quaker St

0191


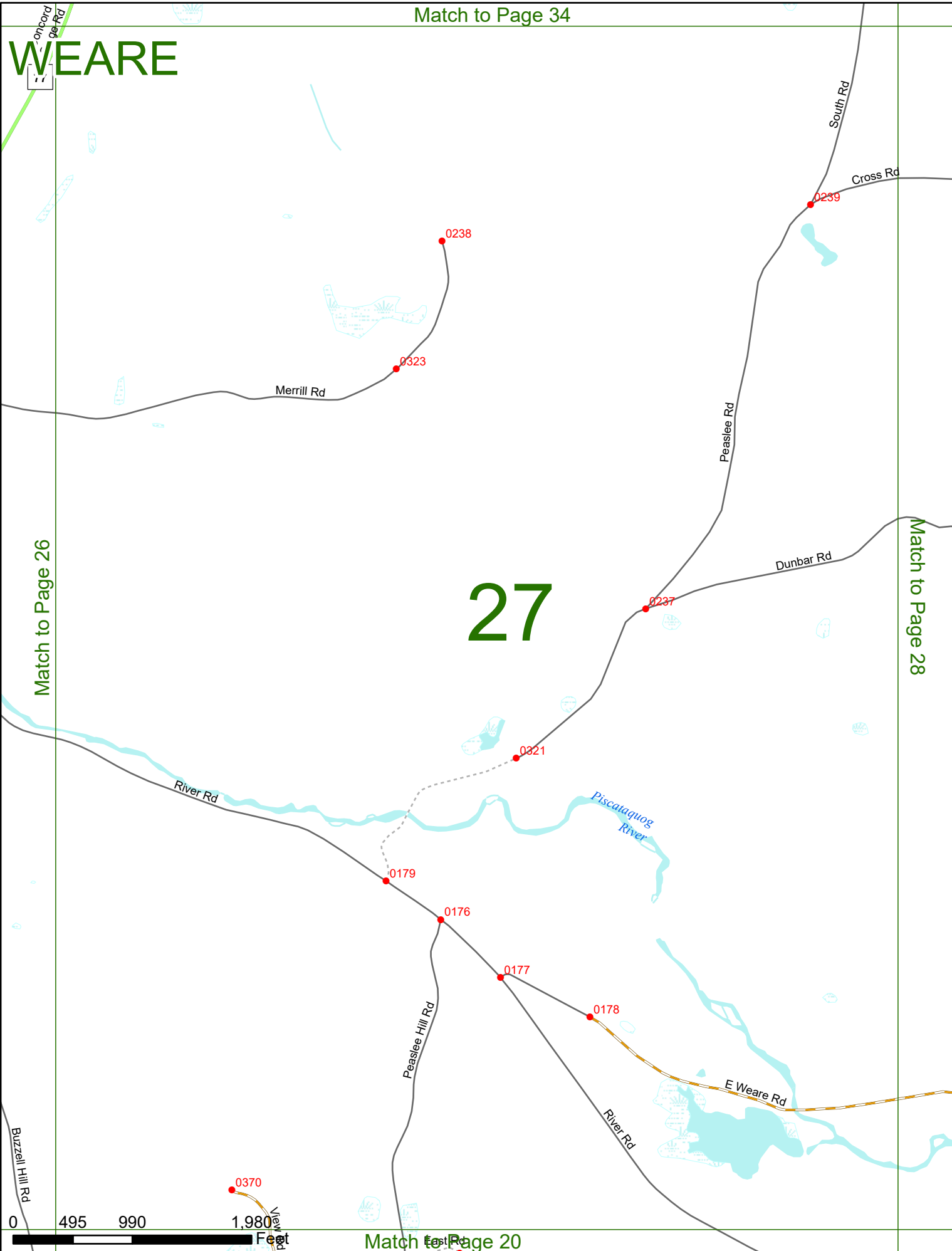
0362
Coburns Meadow Rd

WEARE

27

Match to Page 26

Match to Page 28



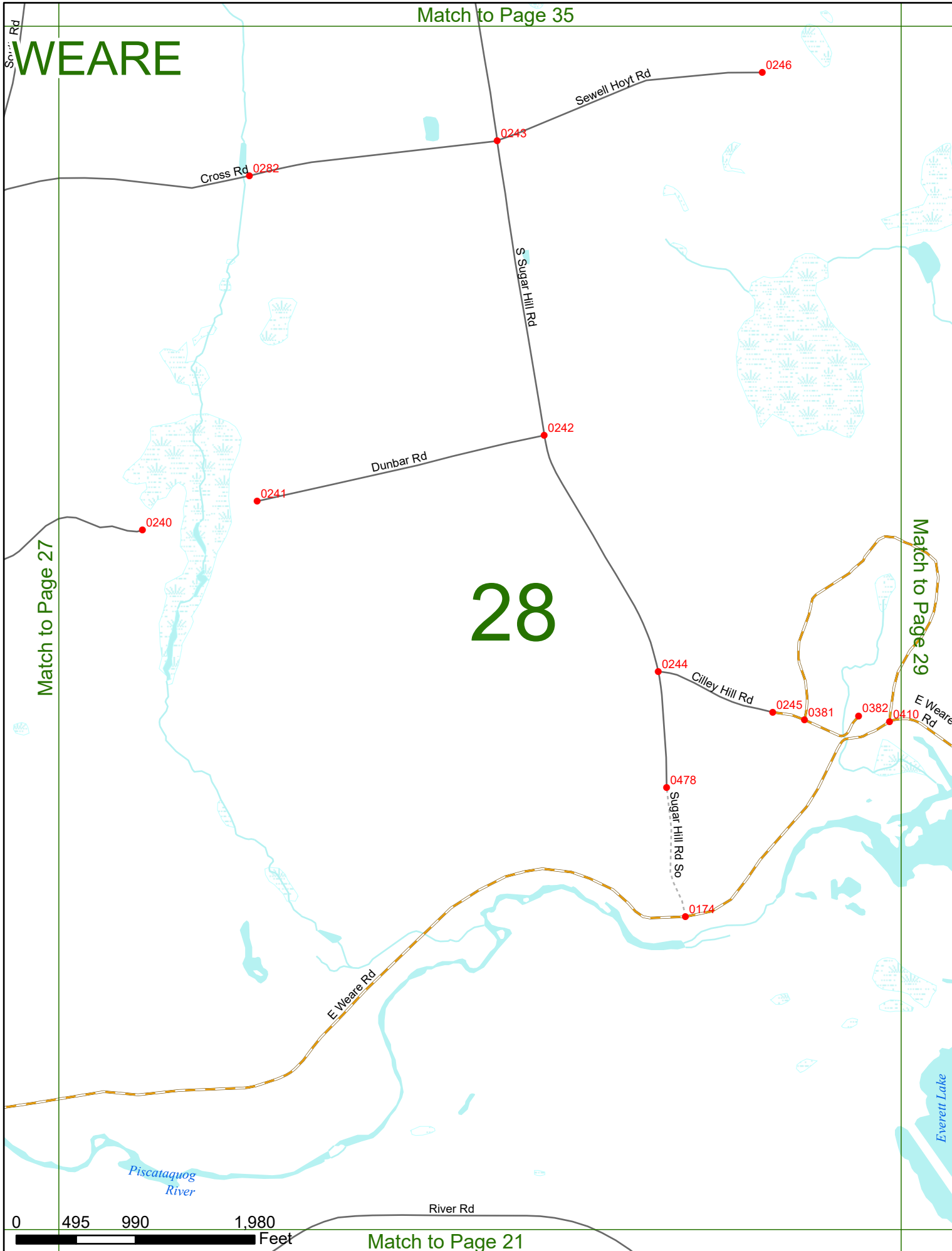
Match to Page 35

WEARE

28

Match to Page 27

Match to Page 29



Match to Page 21

WEARE

Match to Page 36

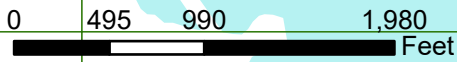
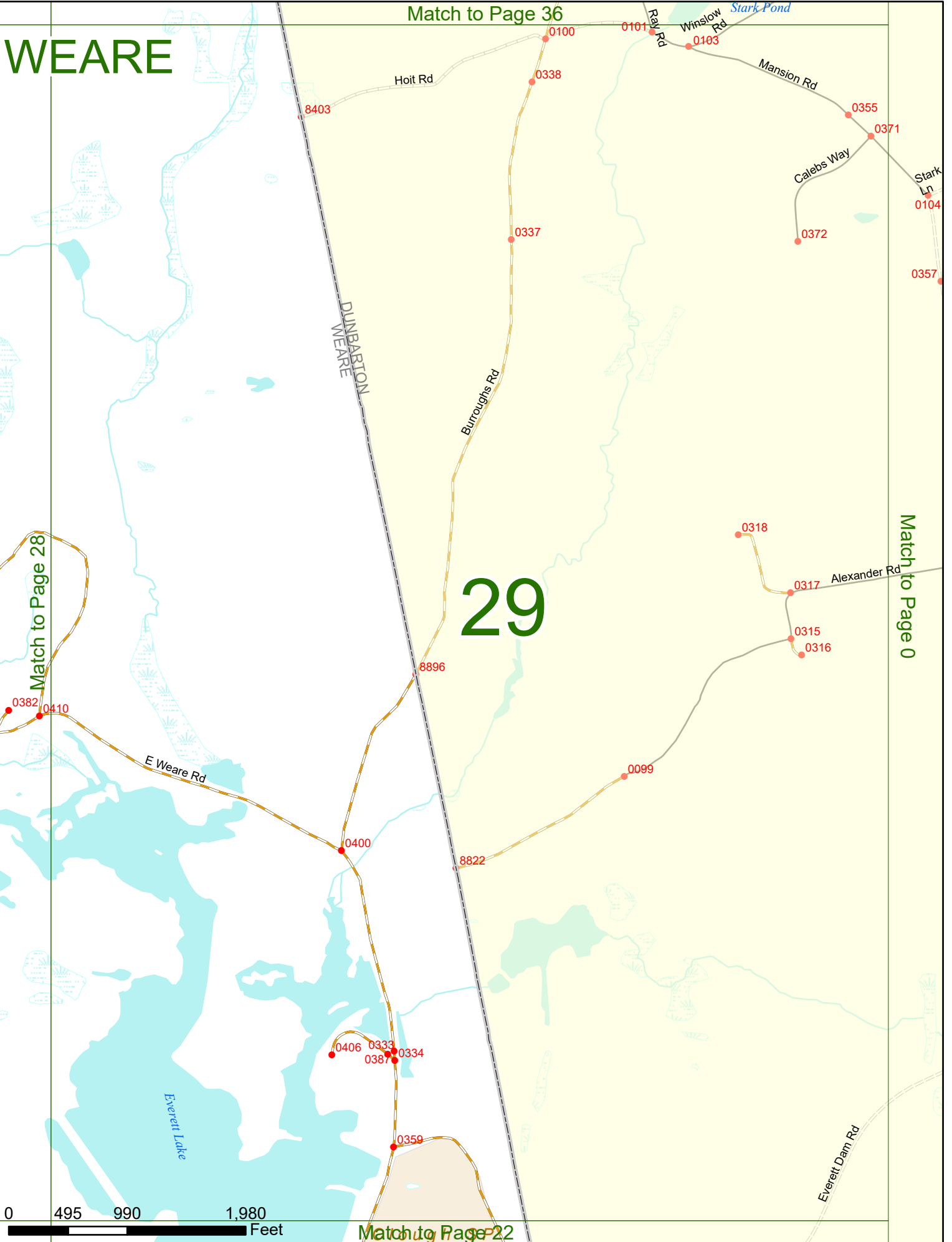
29

Match to Page 0

Match to Page 28

Match to Page 22

DUNBARTON
WEARE



WEARE

Match to Page 0

Trotten Trails SF

30

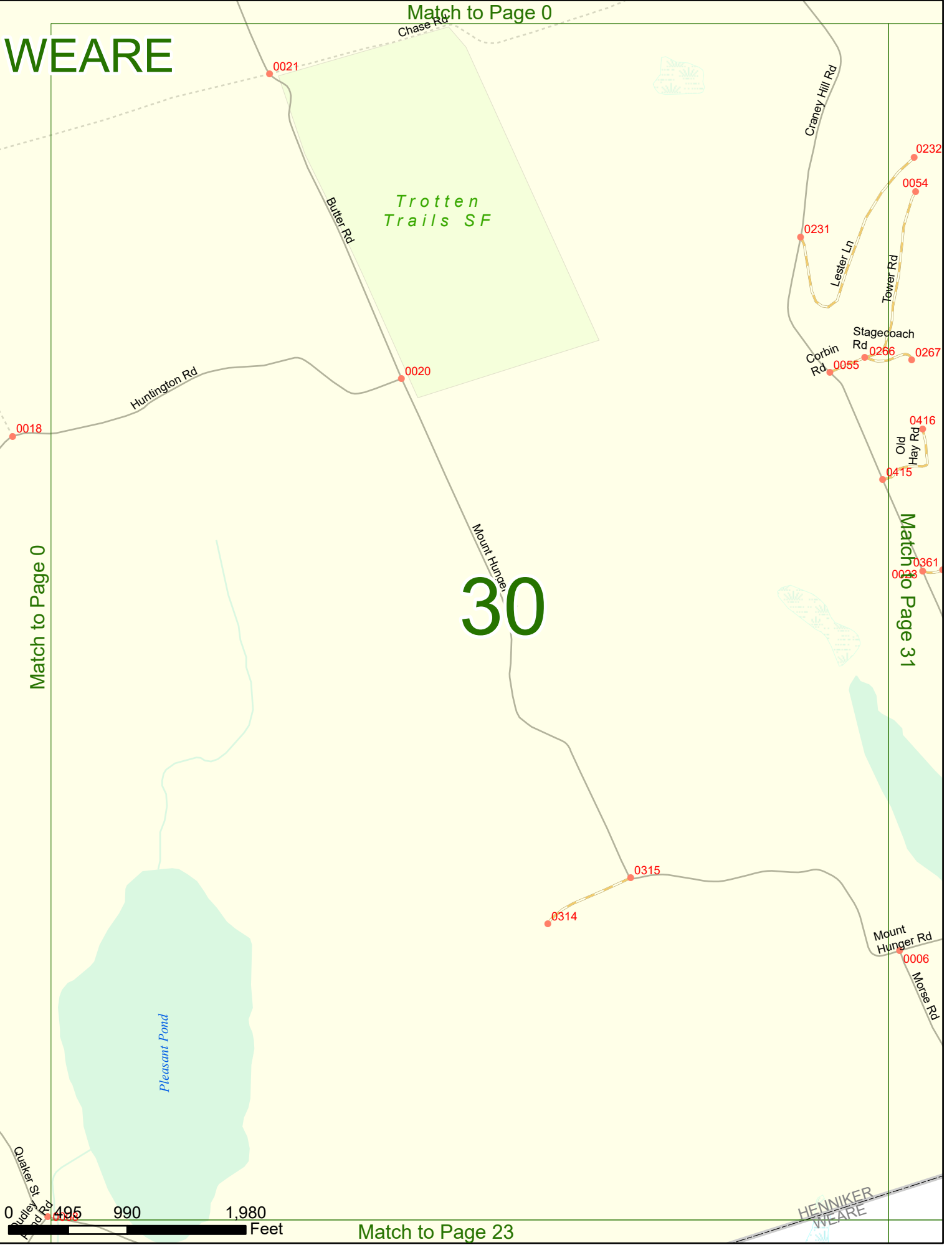
Match to Page 31

Match to Page 0

Match to Page 23

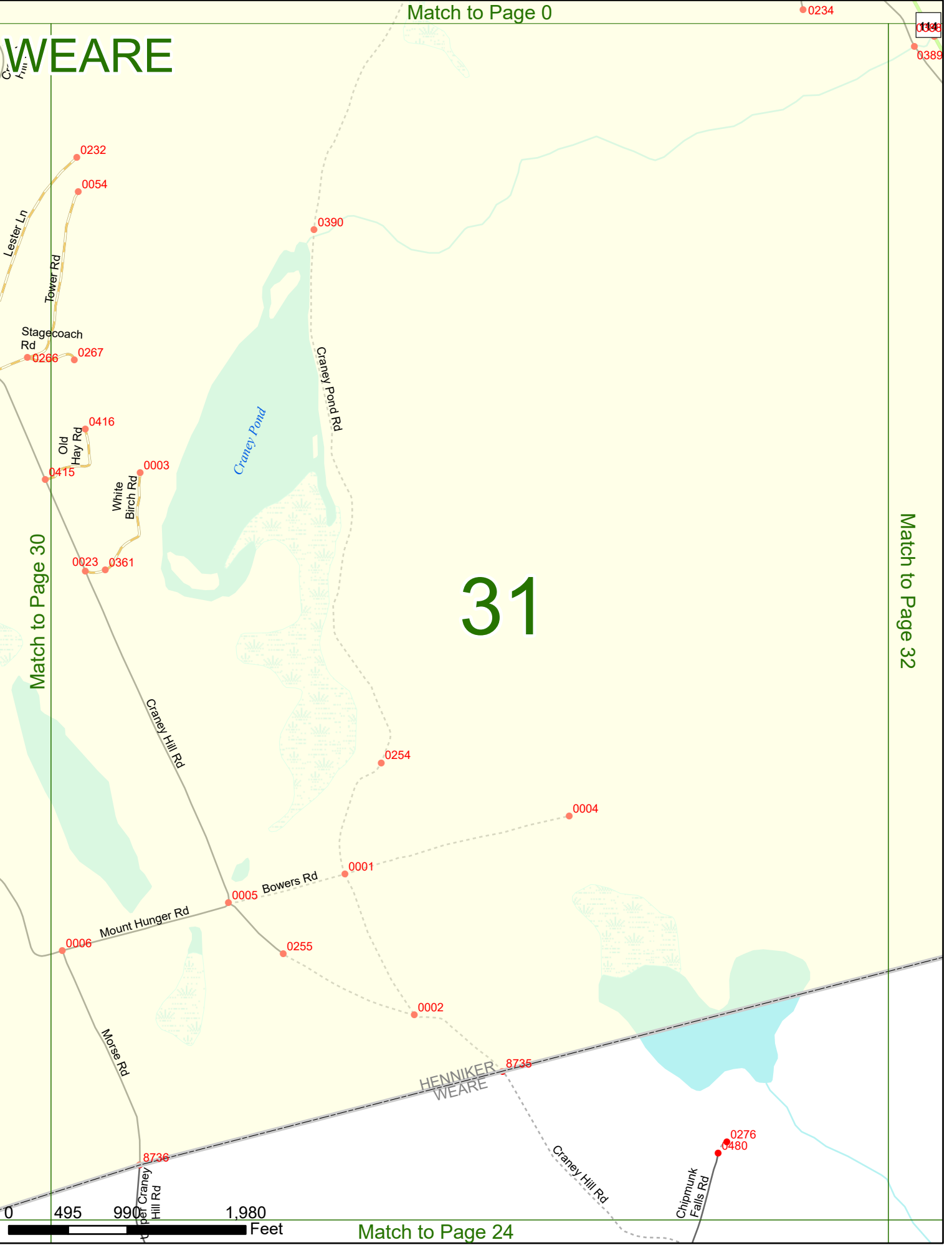


HENNIKER
WEARE




Match to Page 0

WEARE



Match to Page 32



Match to Page 24

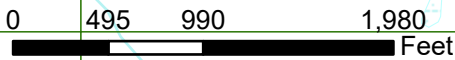
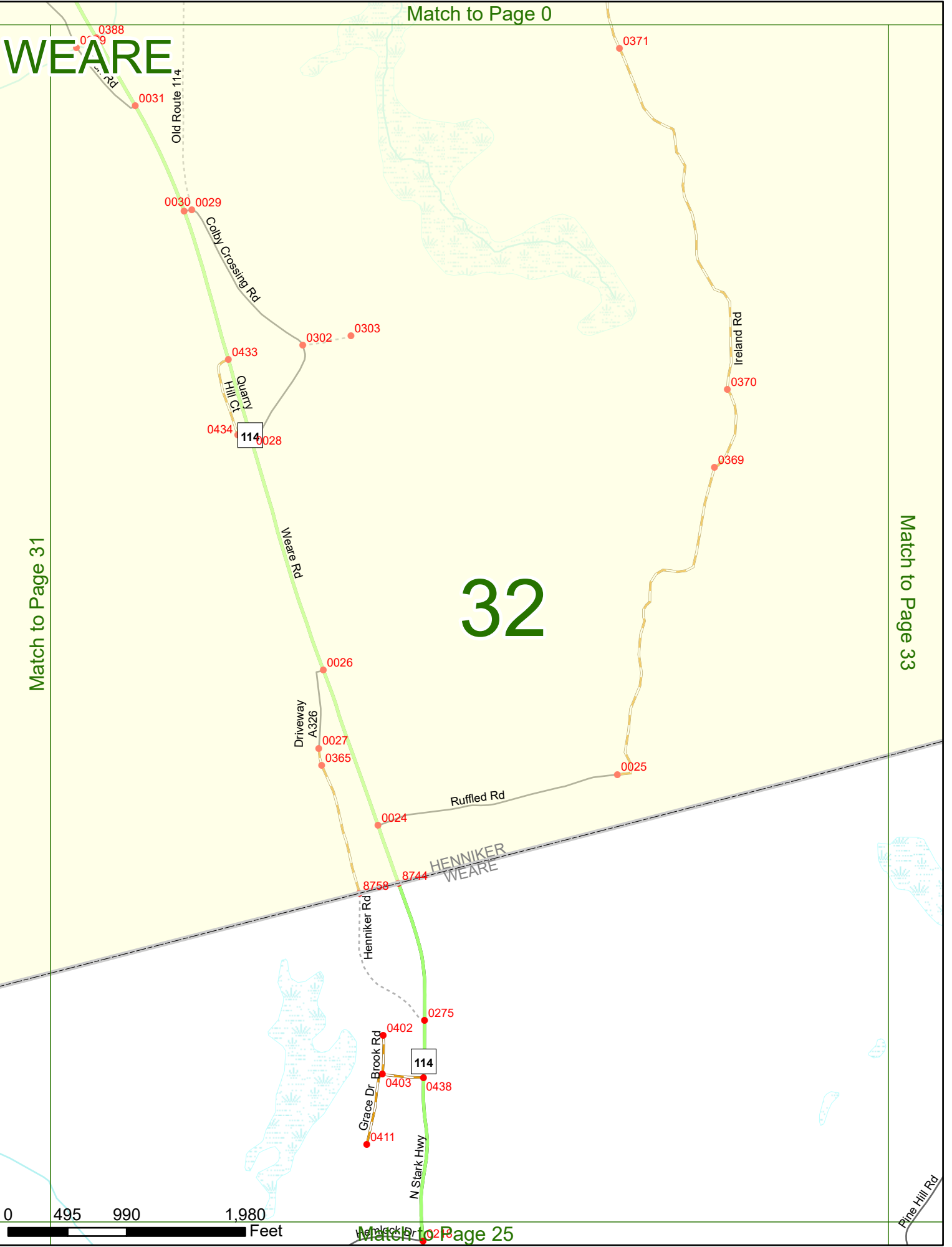
Match to Page 0

WEARE

32

Match to Page 31

Match to Page 33



Match to Page 25

Pine Hill Rd

WEARE

Pet-Dow Rd Match to Page 0

Match to Page 32

Match to Page 34

33

HOPKINTON
HENNIKER
WEARE

HOPKINTON
WEARE 8306

Meadow Dr 0270 0269

0271

Burnt Hill Rd

0265

Salmen Rd

0267

0272

Woodland Dr

0268

Walker Hill Rd

77

Concord Stage Rd

0 495 990 1,980 Feet

Match to Page 26

WEARE

Match to Page 33

Match to Page 35

34

HOPKINTON
WEARE

Old Holmes Rd

Sugar Hill Rd

8912 Eugene Foote Rd 8304

8305

Lurkin Rd

0262

Concord Stage Rd

0261

Burnt Hill Rd

77

0264

0487

0263

Ann's Dr

0488

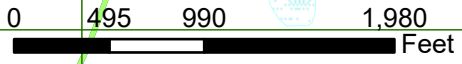
Salmen Rd

0266

Concord Stage Rd

South Rd

0458



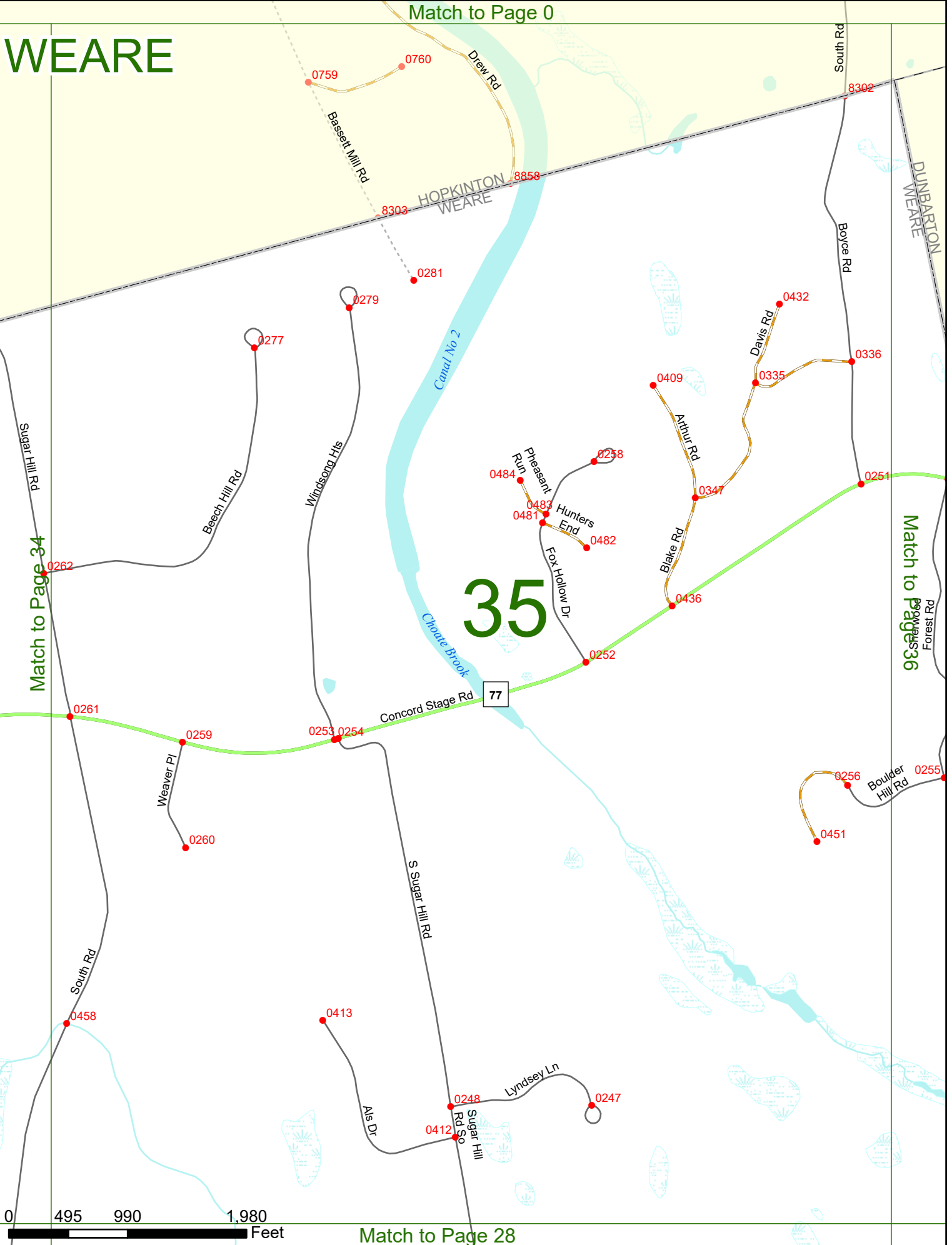
WEARE

Match to Page 0

Match to Page 34

Match to Page 36

35



Match to Page 28

Match to Page 0

WEARE

Fort Ln
Old

8302

6247

0336

Boyes Rd

Old Hopkinton Rd

Blake Rd 0336

Concord Stage Rd

0139

77

0295

0141

0140

0251

0250

8404

0142

Match to Page 35

Sherwood Forest Rd

DUNBARTON
WEARE

36

Ray Rd

Match to Page 0

North Woods Rd

0143

0256

Boulder Hill Rd

0255

0257

Clifford Farm Rd

0106

0105

0102

0309

0310

Spark Pond

0342

Burroughs Rd

Winslow Rd

0 495 990 1,980

Feet

Match to Page 29

Hoit Rd

0101

Mansion Rd

0103

0100