

















Maps and data sets are not guaranteed to be free from errors and omissions. Data is in a constant state of update and correction by various groups and agencies. Information displayed on this map is the best available at the time of publication.

2024 Nodal Reference Bookmap

LEGEND

Divided Highway Limited Access	Turnpike Toll Road	U.S. Route	N.H. Route
			
State Roads (Carries NO Route Number)	Local Roads	Class 6 Roads (Not Maintained)	Private Roads
			
	State Line		Lakes & Ponds
	County Line		State Parks
	Town Line		National & State Forests
	Rivers & Streams		Reference Nodes

NHDOT will accept crash locations based on the State of NH Uniform Police Traffic Accident Report.

Crash occurred on:

Option 1 Street Address
 123 Main Street

Option 2 Route No and/or Distance from NESW Intesecting Road, Bridge,
 Street name Intersecting Street Town/County line
 Main Street 500 E Oak Street

Option 3 First Node Distance from First Node Second Node
 515 212 632

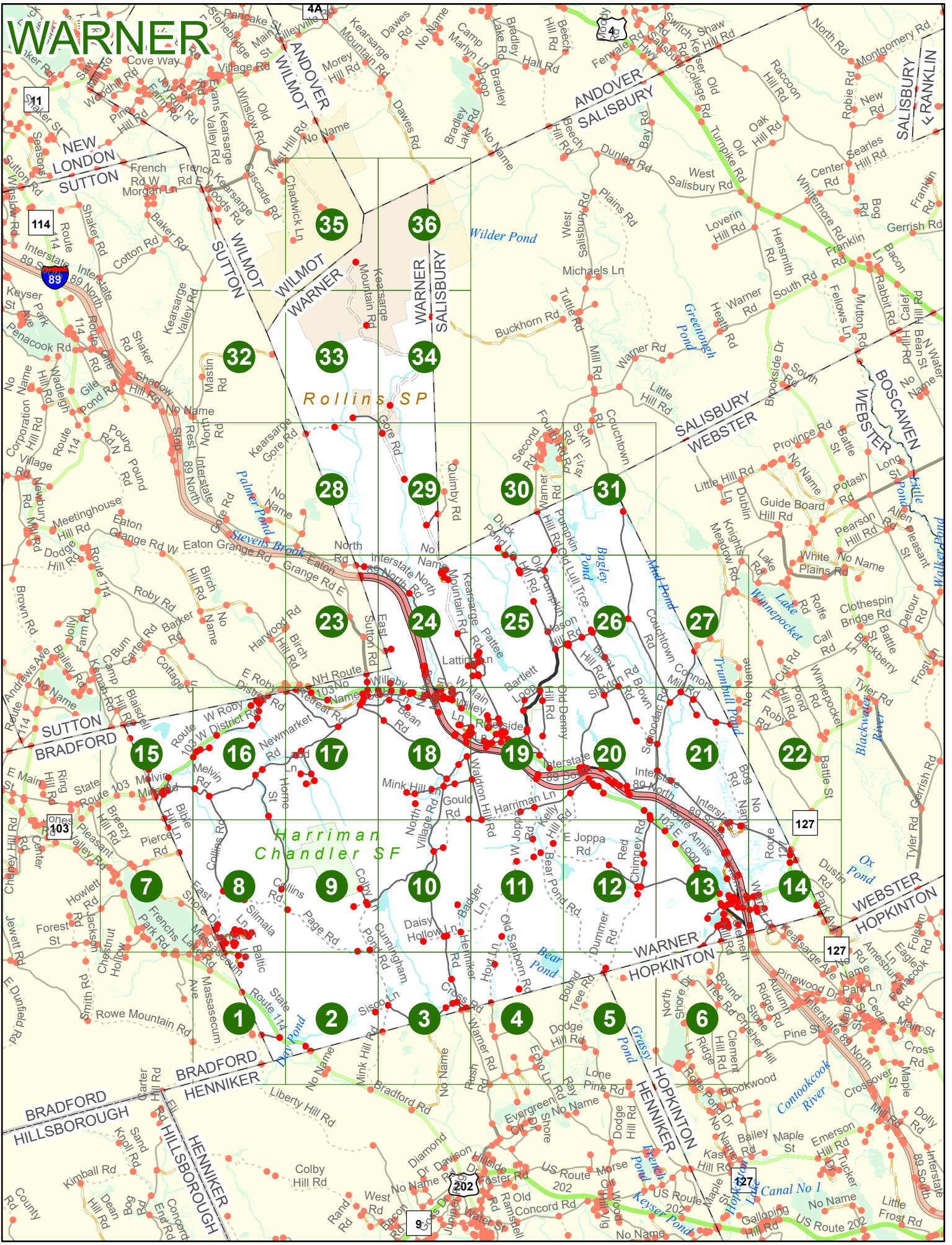
Option 4 Route No and/or Mile Marker on Interstate Only NESW Mile (Marker)
 Street name
 189S 700 feet S 36.8

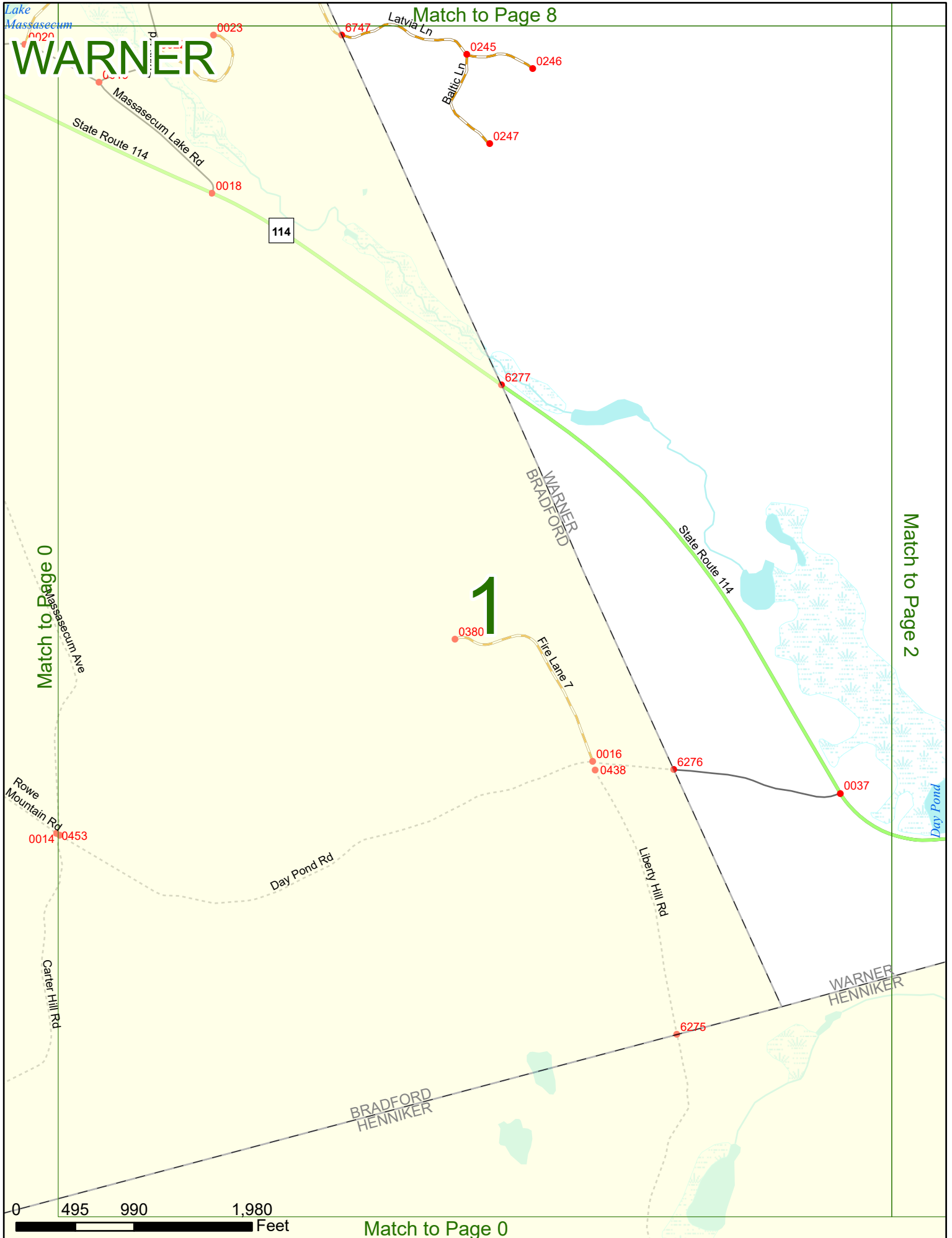
Option 3 – Example

Street Name Loudon Road
First Node 803
Distance from First Node 318 Ft
Second Node 813



WARNER





WARNER

Match to Page 8

Match to Page 2

Match to Page 0

Match to Page 0

1

0 495 990 1,980 Feet

0357 Page Rd

0033

WARNER

Cunningham Pond Rd

Match to Page 3

0360

Sisco Ln

2

Match to Page 1

0037

Day Pond

State Route 114

0317

6327

WARNER
HENNIKER

114

0287

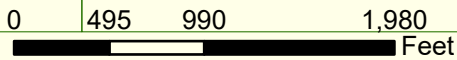
0286

Aney Brook

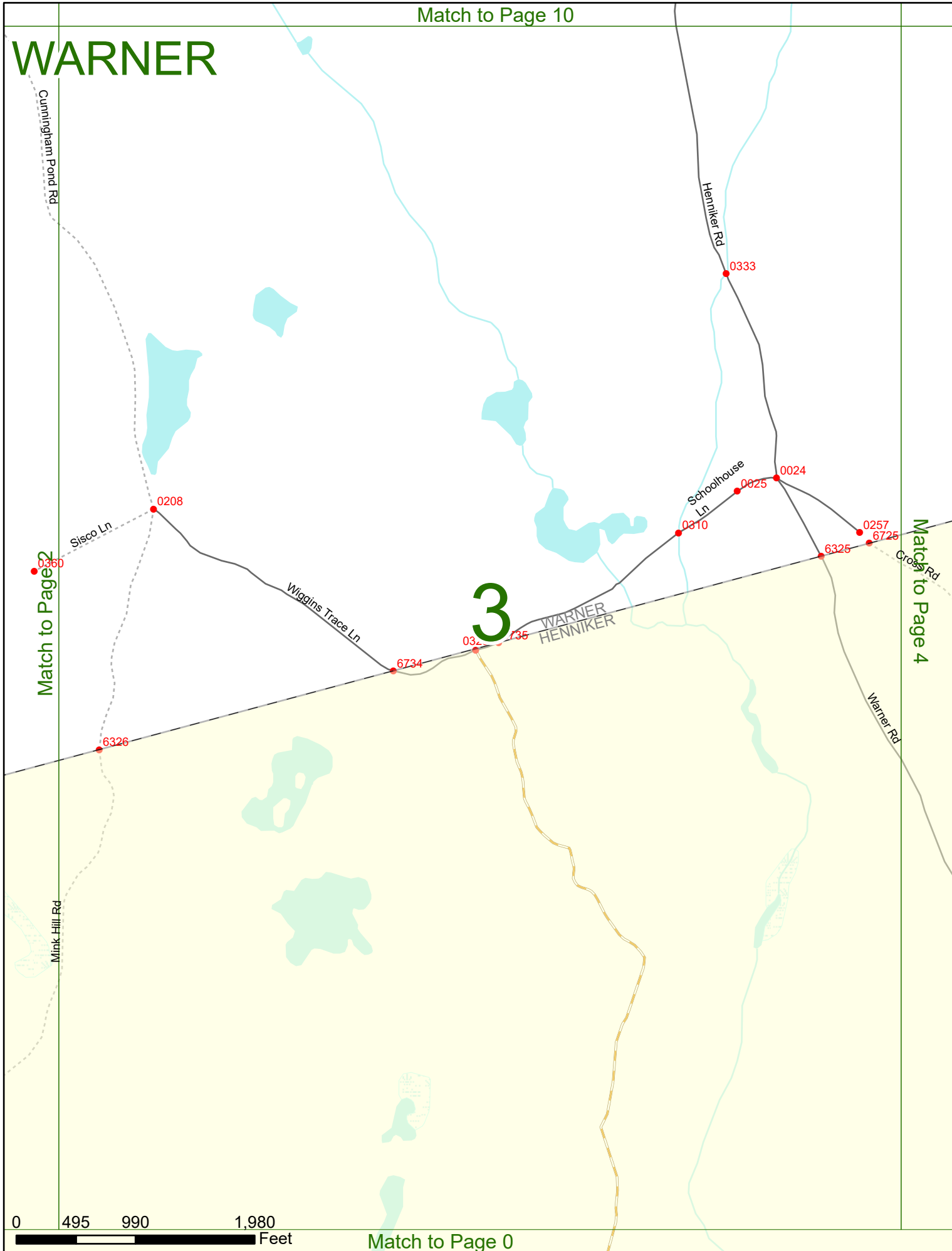
Bradford Rd

Mink Hill Rd

6326




WARNER



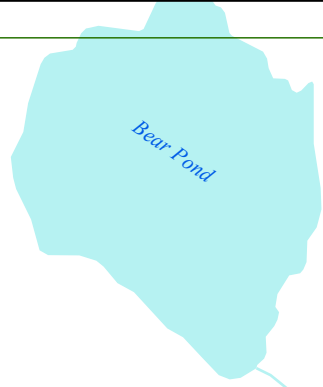
Match to Page 2

Match to Page 4



WARNER

Match to Page 11



Old Sanborn Rd

Hoyt Ln

WARNER
HENNIKER

Match to Page 5

4

Match to Page 3

Cross Rd

Colleague Pond Rd



Hemlock Corner Loop

Warner Rd

Dodge Hill Rd

0220

0290


0221

0288 0440

0219 0293

Rush Rd

Ray Rd



Match to Page 0

Match to Page 12

WARNER

Bear Pond

Bear Pond Rd

Dummer Rd

WARNER
HOPKINTON

0209

6254

0732

Bound Tree Rd

WARNER
HENNIKER

Bound Tree Rd

0227

5

Match to Page 4

Match to Page 6

HOPKINTON
HENNIKER

Grassy Pond

0262

0224

0384

Dodge Hill Rd

0341

Camp
Merimec Rd
Clement Pond

Robertson Rd

0226

0 495 990 1,980 Feet

Match to Page 0

Pine St
6253 St

WARNER

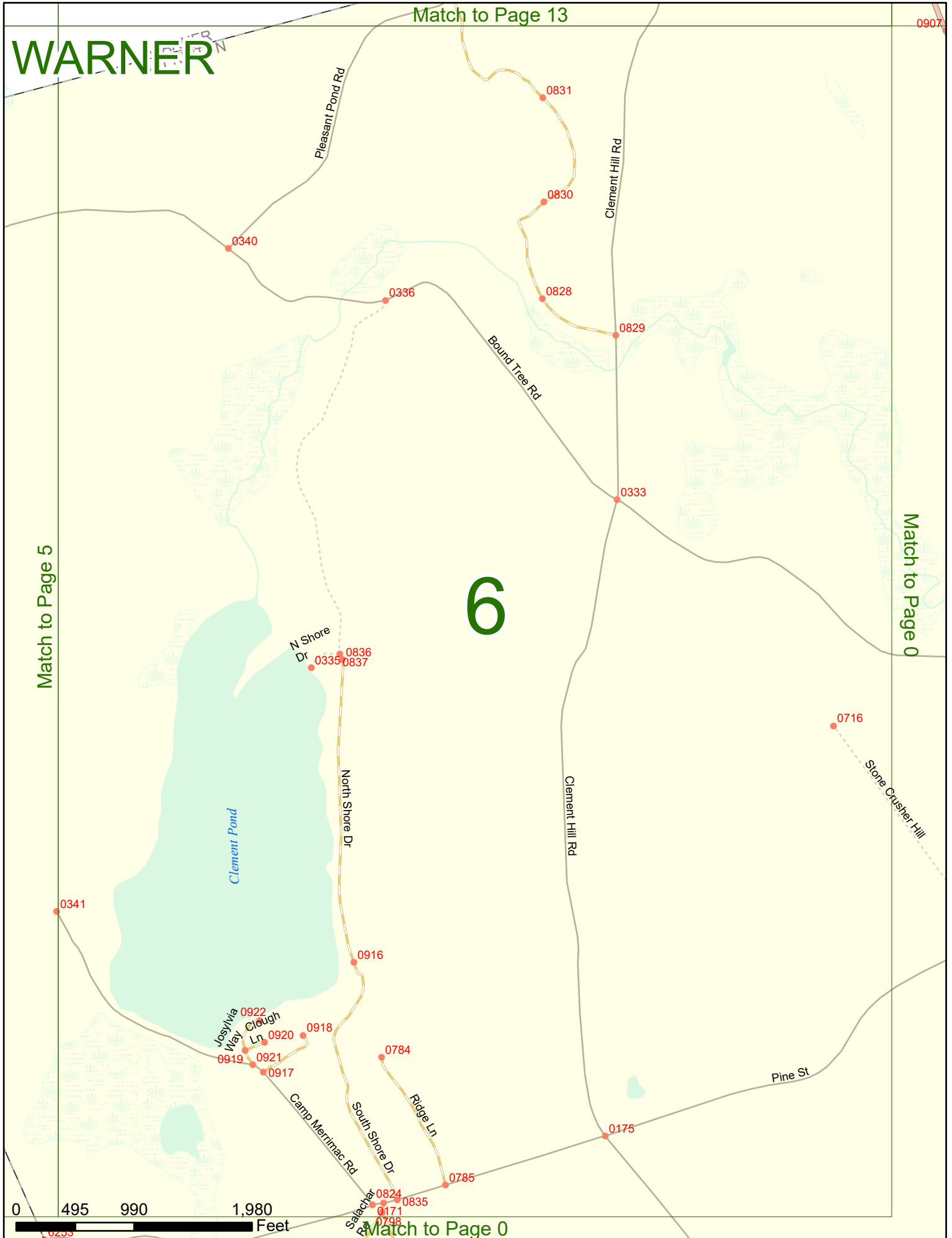
Match to Page 13

0907

Match to Page 5

Match to Page 0

6

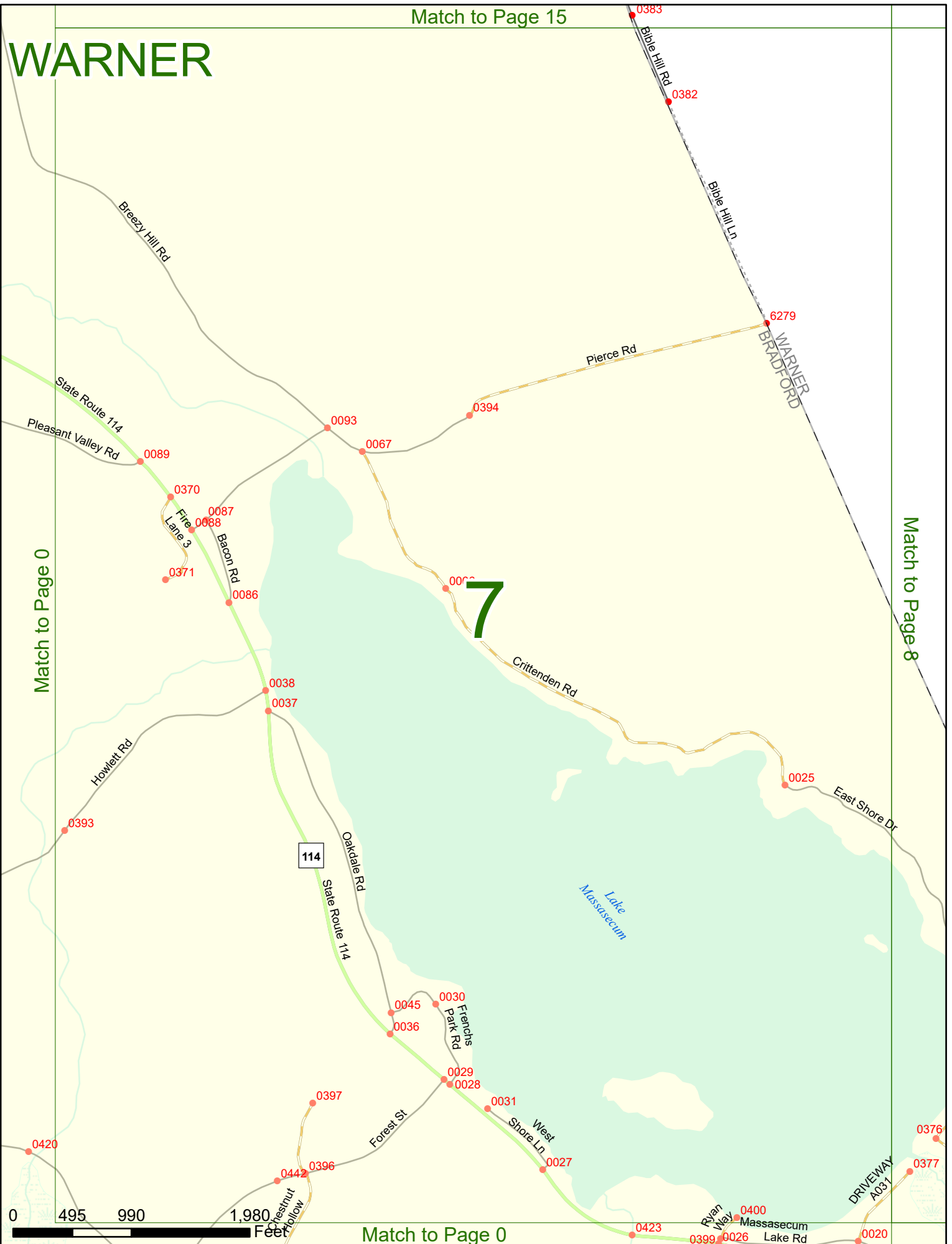


Match to Page 0

WARNER

Match to Page 0

Match to Page 8



0 495 990 1,980 Feet

WARNER

Harriman
Chandler SF

8

Match to Page 7

Match to Page 9

Page Rd

WARREN
BRADFORD

Collins Rd

Home St

Davis Rd

Collins Rd

East Shore Dr

Fire Lane 6

Reinis Ln

Ligo Ln

Riga Ln

Sinnala Ln

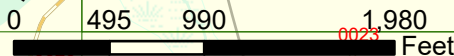
Venta Ln

Lainu Ln

Lavita Ln

Lake
Massasecum

DRIVEWAY
A037



Match to Page 1

0035

0260

0259

0034

0261

0373

0405

0356

0355

627

0454

0024

0402

0375

0376

0340

0339

0377

6738

0455

0248

0241

0288

0240

0289

0352

6739

0352

6742

6747

0252

0276

0253

0254

0250

0292

0251

0243

0309

0244

0255

0251

0023

Match to Page 17

WARNER

*Harriman
Chandler SF*

9

Match to Page 10

Cunningham
Pond

Match to Page 8

Horne St

Colby Ln

Glover Trce

Cunningham Pond Rd

Collins Rd

Page Rd

0 495 990 1,980 Feet

Match to Page 2

0028

0034

0029

0032

0031

0030

0357

0033

Match to Page 18

WARNER

Match to Page 9

Match to Page 11

10

North Village Rd

Gould Rd

Cunningham Pond Rd

Henniker Rd

Cunningham Pond

0213

Eliza Sanborn Trace Ln

0212

Badger Ln

002

0027


Daisy Hollow Ln

0028

0053

0054

0363



Match to Page 3

Match to Page 19

WARNER

Match to Page 10

Match to Page 12

11

22.1

0363

0061

0350

0071

0220

0070

0068

0210

0 495 990 1,980 Feet

Match to Page 4

Bear Pond

Gould Rd

Harriman Ln

W Joppa Rd

Kelly Hill Rd

E Joppa Rd

Loud Ln

Bear Pond Rd

Badger Ln

Hoyt Ln

Old Sarbom Rd

WARNER

Route 103 E
103

Farrell Loop
Warner River

0129

Red Chimney Rd

0340

0341

E Joppa Rd

0262

Iron Kettle Rd

0017

0018

0258

12

Match to Page 13

Match to Page 11

Bear Pond Rd

Dummer Rd

Bear Pond



WARNER

Match to Page 21

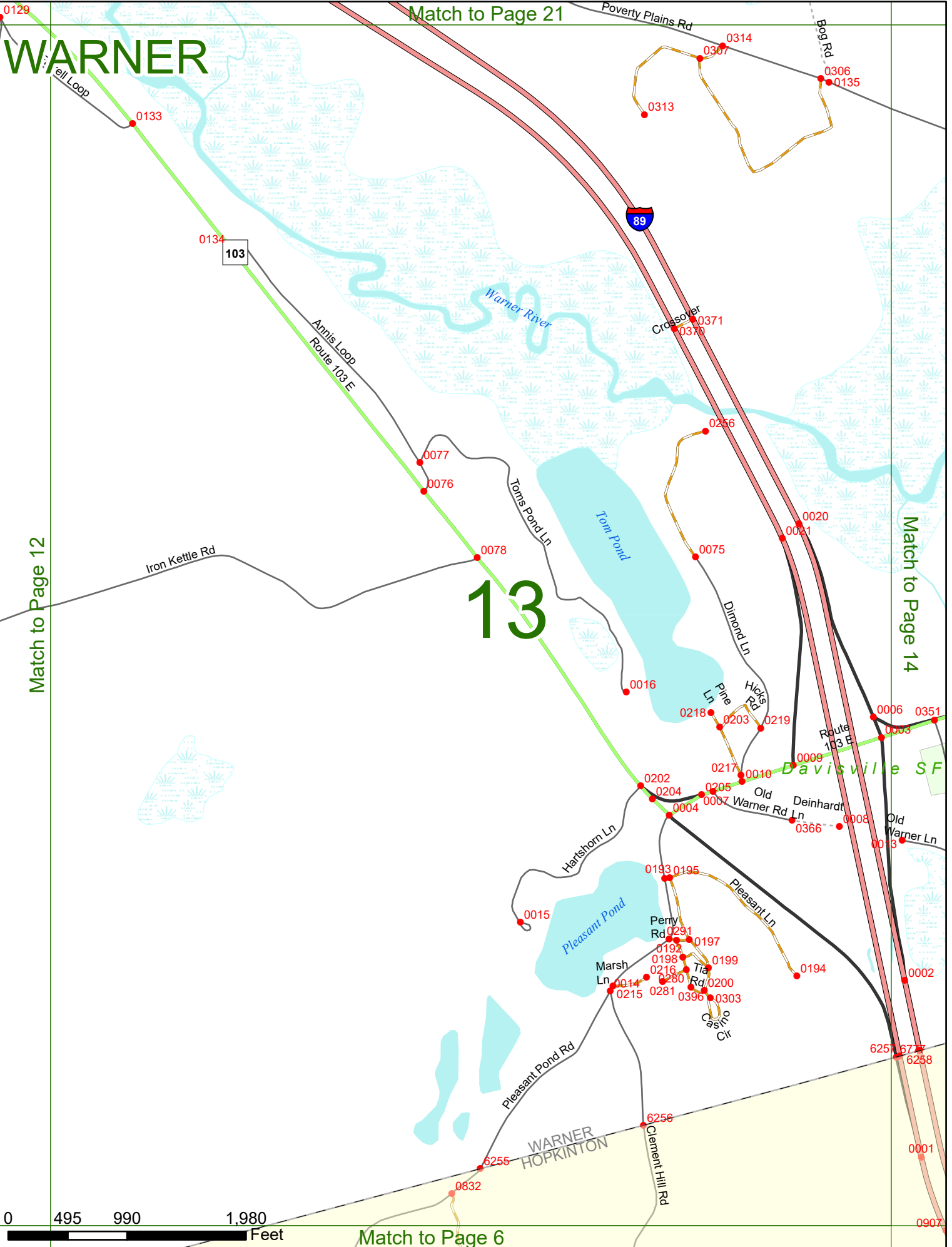
Match to Page 12

Match to Page 14

13

Davisville SF

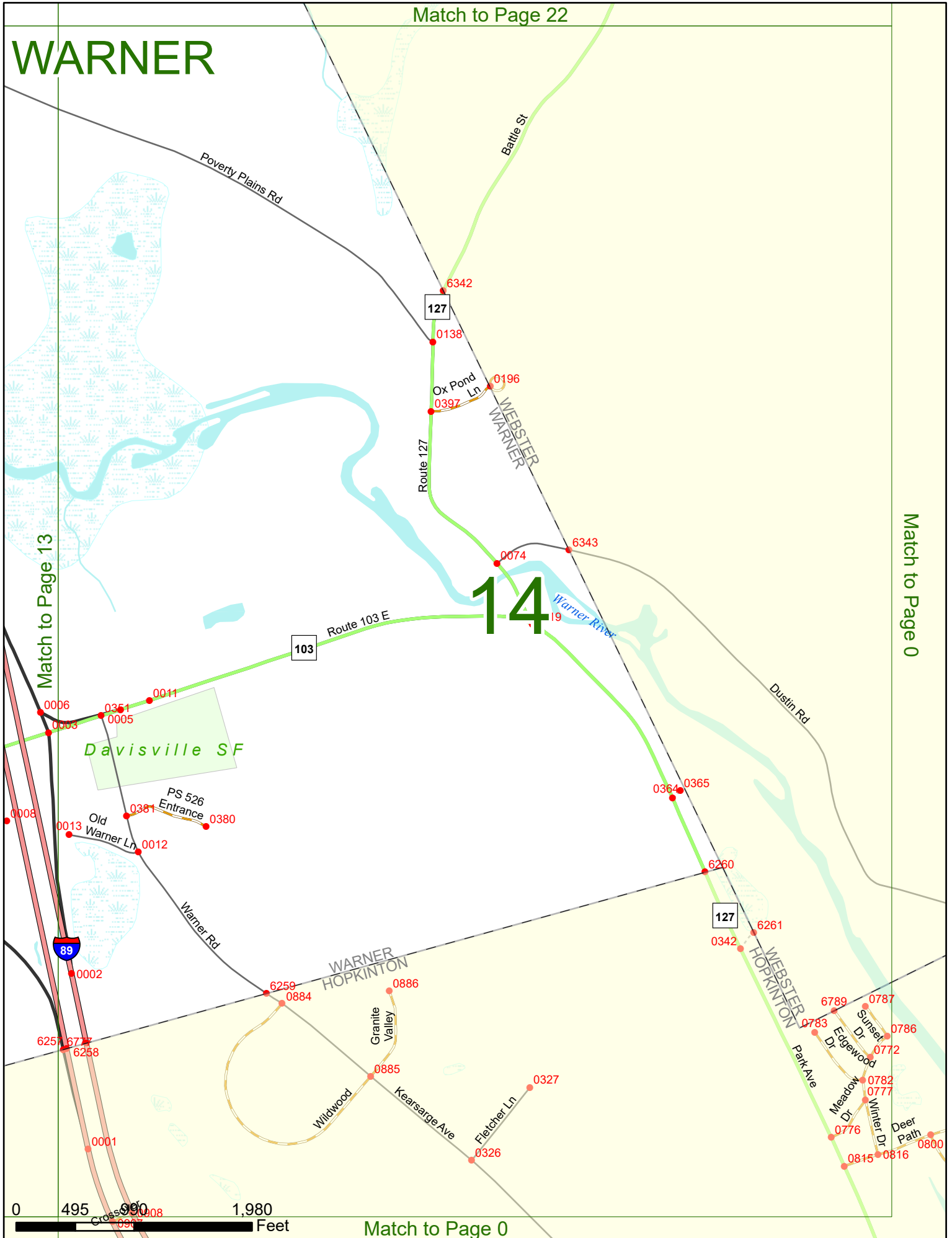
WARNER HOPKINTON



Match to Page 6

Match to Page 22

WARNER



Match to Page 13

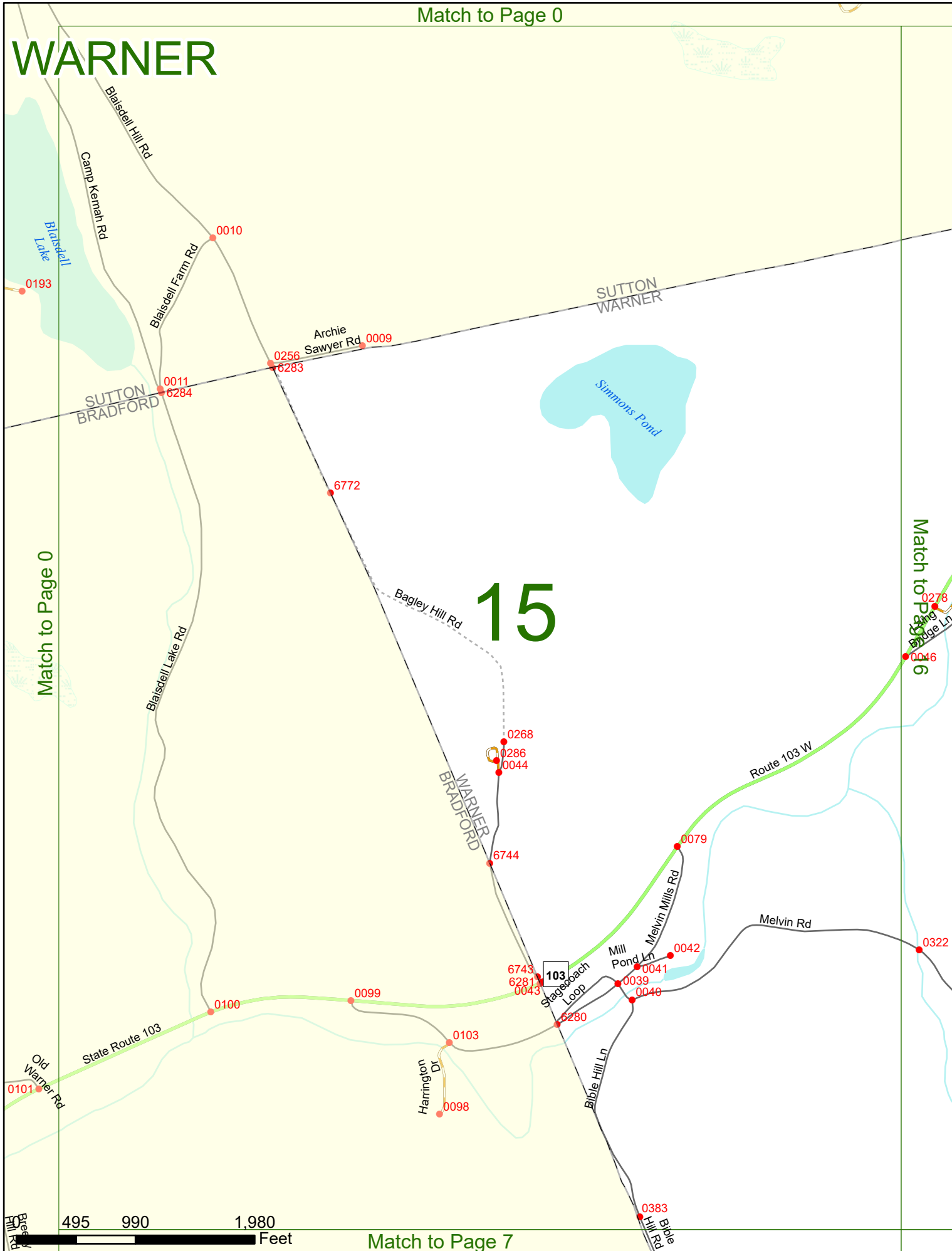
Match to Page 0

14



Match to Page 0

WARNER



Match to Page 0

Match to Page 6

15

Match to Page 7

495 990 1,980 Feet

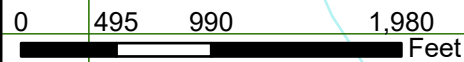
WARNER

Match to Page 9

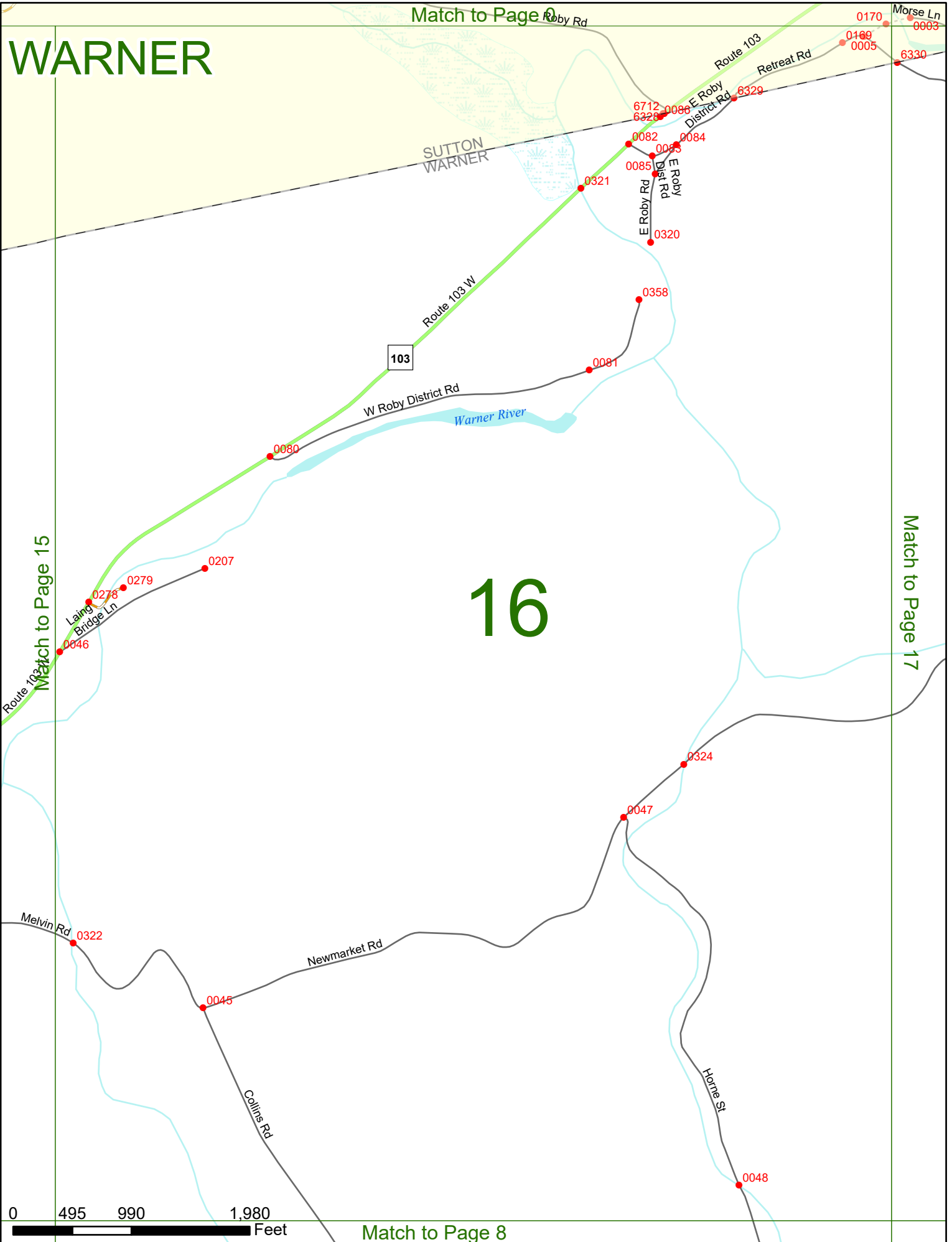
16

Match to Page 17

Match to Page 15

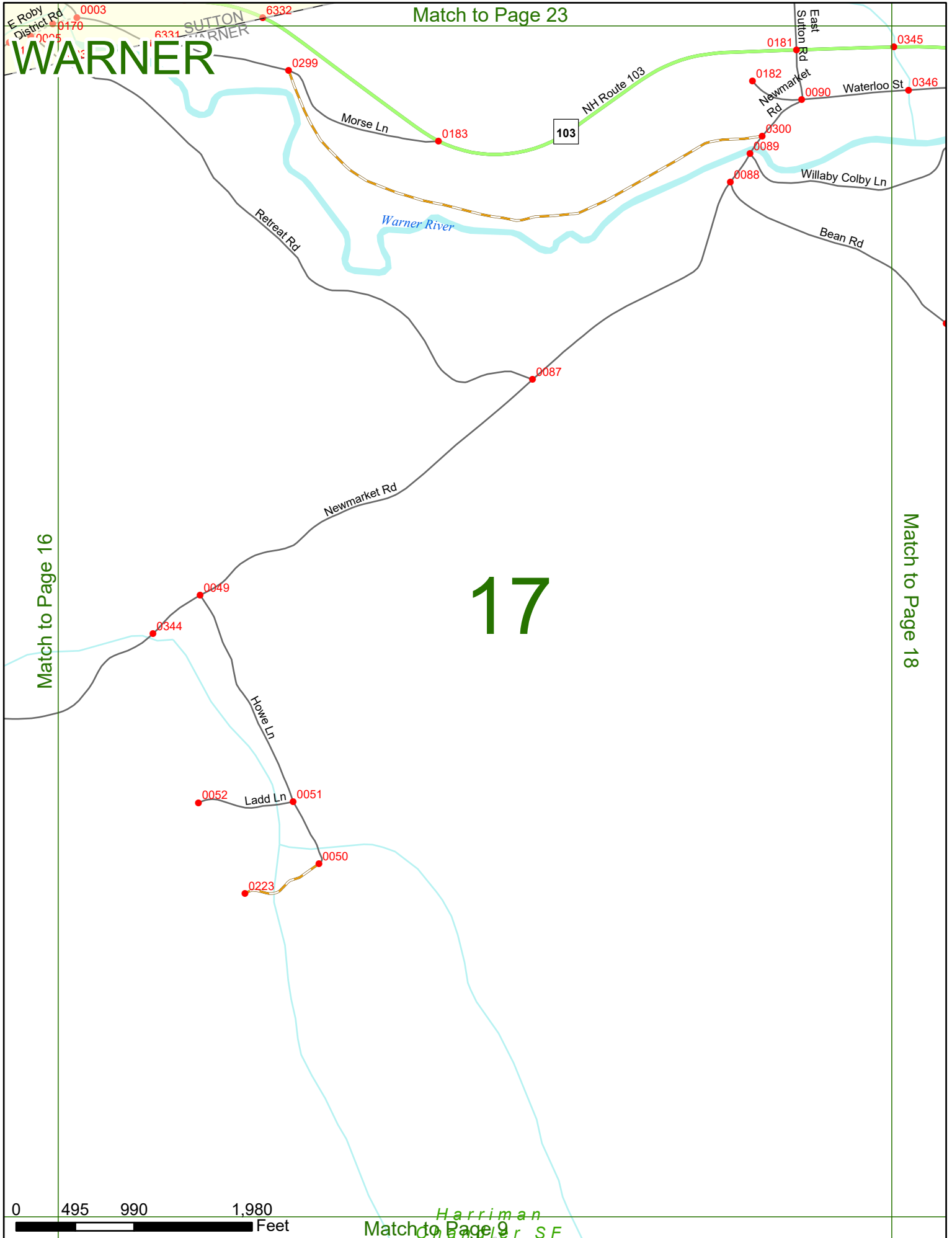


Match to Page 8



Match to Page 23

WARNER



Match to Page 18

Match to Page 16

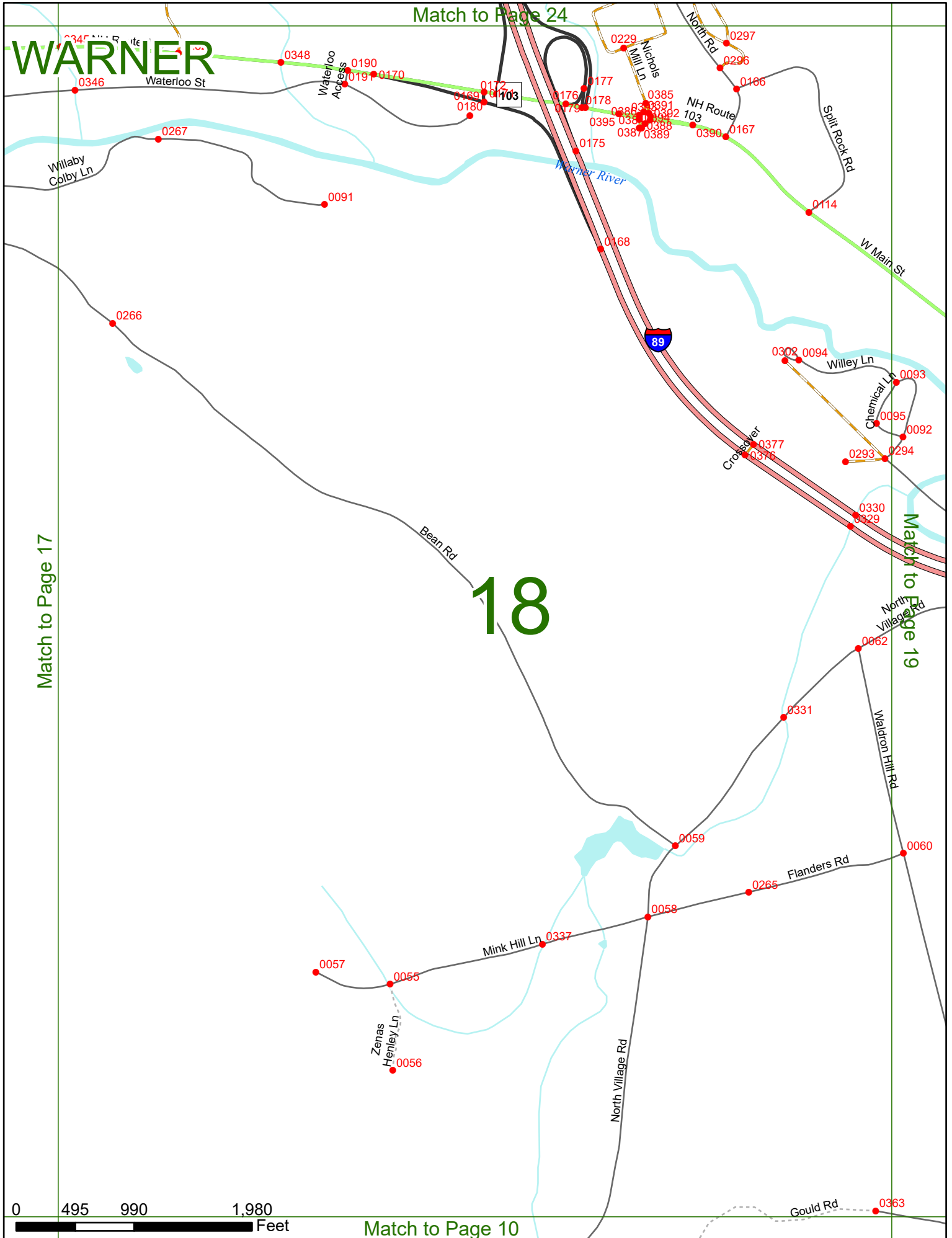
17



Match to Page 9
Harriman
Warner SF

Match to Page 24

WARNER



Match to Page 17

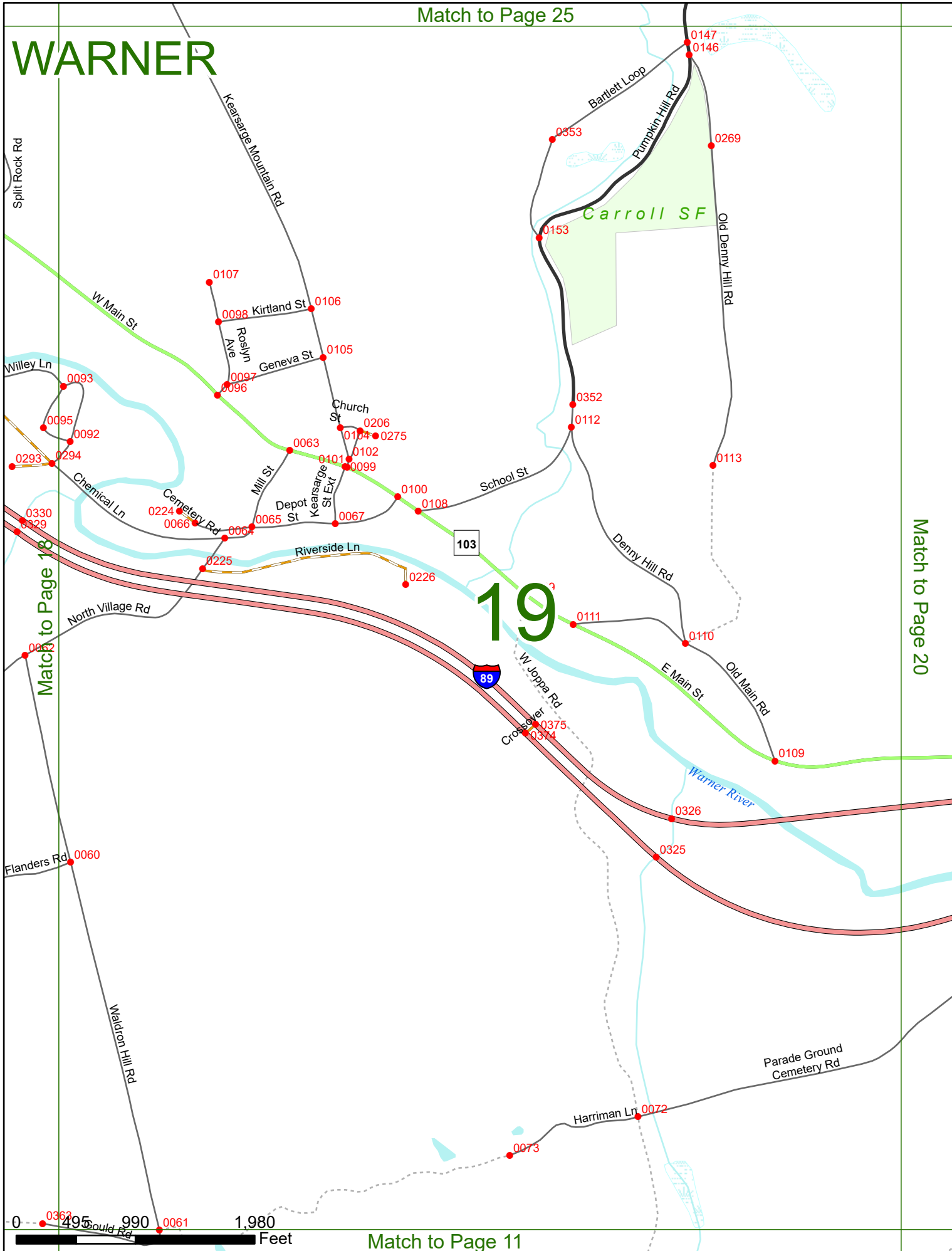
Match to Page 19

18

0 495 990 1,980 Feet

Match to Page 10

WARNER



Match to Page 18

Match to Page 20

19

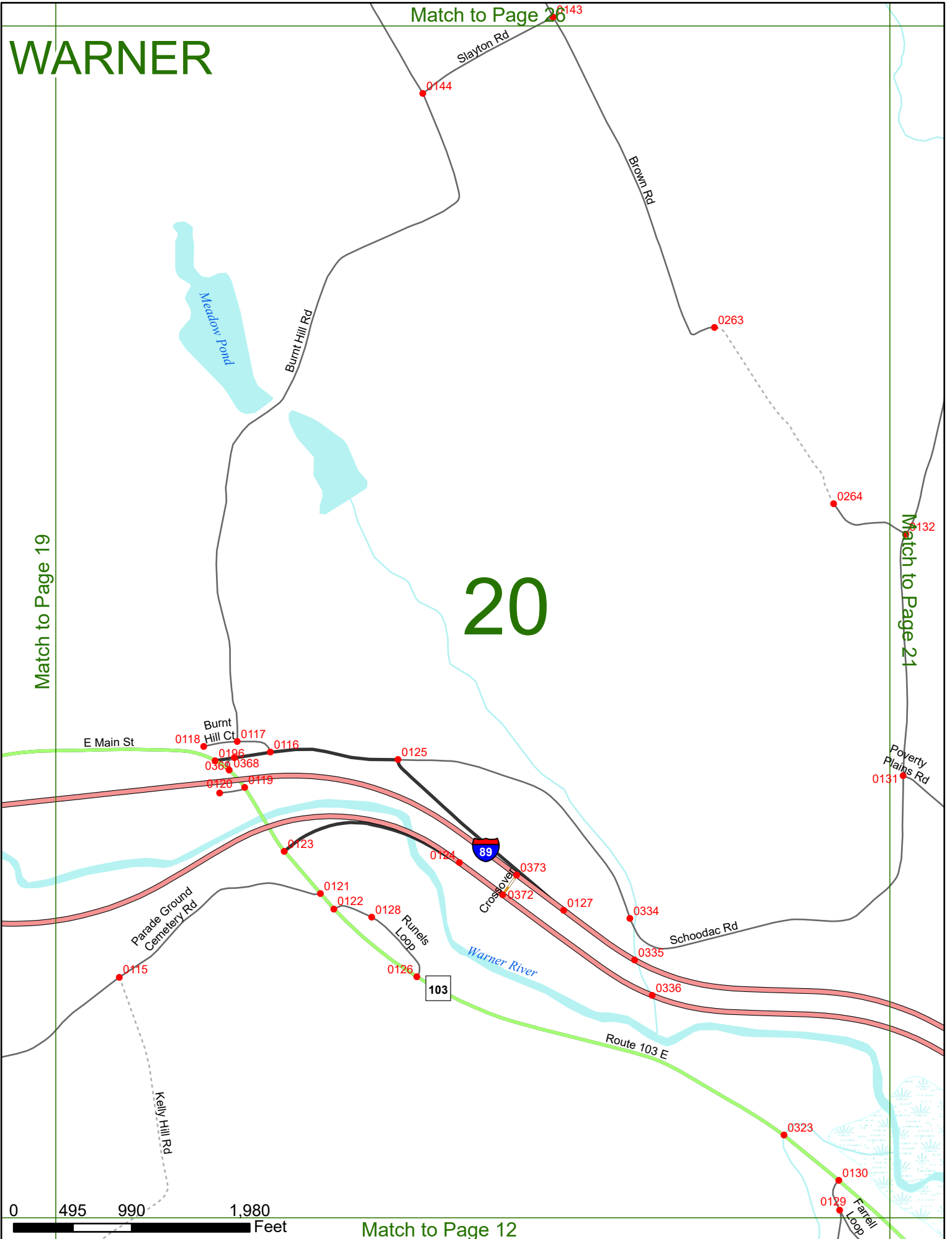
WARNER

Match to Page 26

Match to Page 19

Match to Page 21

20



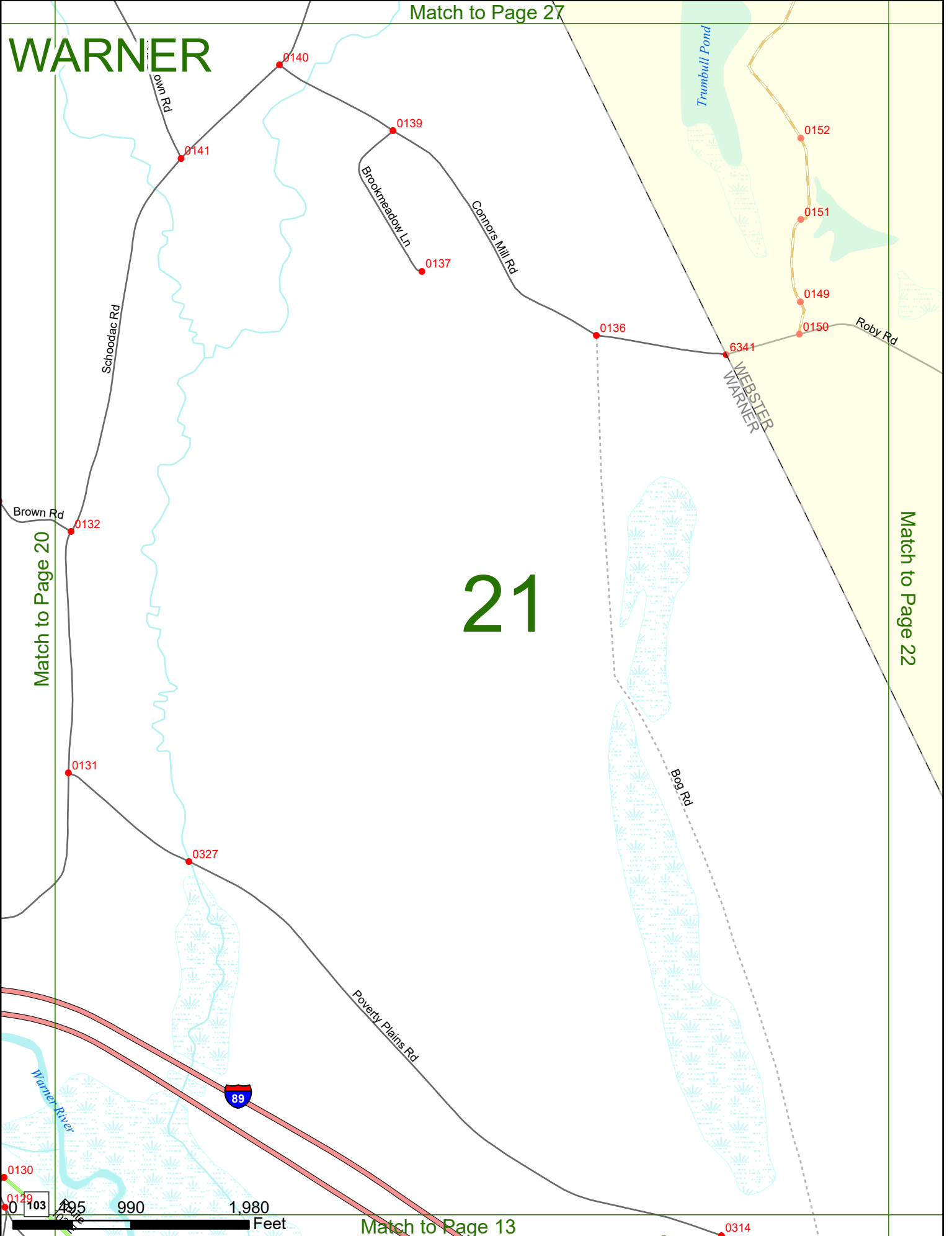
Match to Page 12

WARNER

Match to Page 27

21

Match to Page 22



Match to Page 20

Poverty Plains Rd

WEBSTER
WARNER



Match to Page 13

0314

WARNER

Match to Page 0

0104 0139

The Cut Rd

Pond Hill Rd

Winepocket Rd

0038

0039

Old Route 127

0035

0036

Battle St

0034

Roby Rd

22

127

Match to Page 0

Match to Page 21

WEBSTER
WARNER

Clough Sanborn Hill Rd

Battle St

0001

0 495 990 1,980 Feet

Match to Page 14

Match to Page 28

WARNER

North Rd

0048

6336

0315



6335

6334

Eaton Grange Rd E

Stevens Brook Rd

0049

23

Match to Page 24

WARNER
SUTTON

Match to Page 0

Harwood Rd

0046
0238

0001

Eaton Grange Rd E

East Sutton Rd

Birch Hill Rd

6333

0347

0004 Route 103
0003
0002



1,980

NH Route 103

Match to Page 17

NH Route 103 0345

0 E Roby District 295
0008
0009

990 Morse

Warner River

Feet

0

1,980

0

0

0

0

0

0

0

0

0

0

0

0

0

WARNER

SALISBURY
WARNER

Kearsarge
Mountain Rd

0235 0231
0232
0236
0233
0290
0238
0298



0343

24

North Rd

Match to Page 25

Match to Page 23

WARNER
SUTTON

Eaton Grange Rd E

Eaton Grange Ln 0227
06724

Kearsarge Mountain Rd

0354

Crossover 0379
0378

0174

0173

Latting Ln 0160
0159

Apple Pond Ln
0158

Nichols Mill Ln

0229

0297

0283



WARNER

Match to Page 30

0319

0154

0271

0151

0272

Old Pumpkin Hill Rd

Pumpkin Hill Rd

0150

0148

Mason Hill Rd

Match to Page 26

0149

0274

0273

25

Match to Page 24

Kearsarge Mountain Rd

0165

0163

Danny Boy Ln

0164

Chase Farm Ln

0162

0160

Lattin Ln

0161

0159

Apple Pond Ln

0158

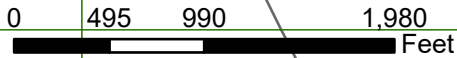
0157

0156

Pattee Rd

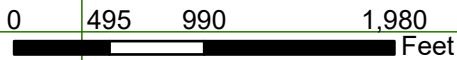
Barrett Loop

0147



Match to Page 19

WARNER



Match to Page 0

WARNER

Match to Page 26

27

Match to Page 0

Mud Pond

Lake Winnepocket

Trumbull Pond

WEBSTER
WARNER

Colchown Rd

Schoodiac Rd

White Plains Rd

Knights Meadow Rd

White Plains Rd

Lake Rd

Westwind Village Rd

Pond Hill Rd

6340

0166

0155

0082


0076

0080

0083

0154

0153



Match to Page 21

Match to Page 33

Rollins SP

WARNER

Gore Rd

0239

6726

Keatsarge Gore Rd

Keatsarge Mountain Rd

0185

Match to Page 0

WARNER
SUTTON

28

Match to Page 29

0050

Beaver Pond Rd

0156

North Rd

0047



Match to Page 23

Match to Page 34

WARNER

0185

WARNER
SALISBURY

Kearsarge Mountain Rd

0342

29

Quimby Rd

0001

0169

6337

0186

Kearsarge Mountain Rd

Match to Page 30

Match to Page 28

0 495 990 1,980 Feet

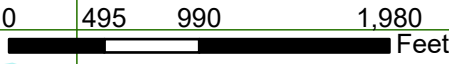
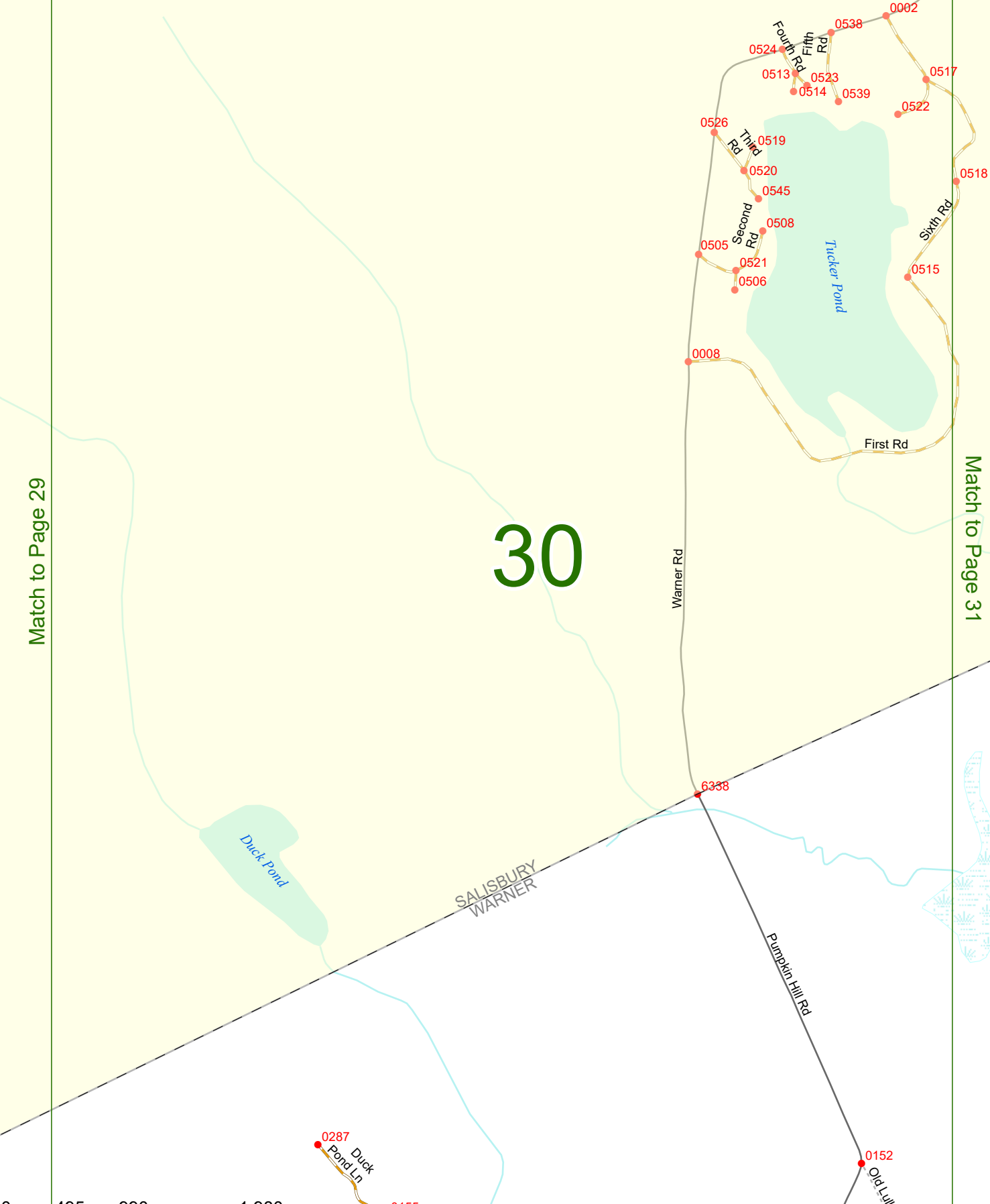
Match to Page 24

WARNER

Match to Page 29

30

Match to Page 31



Match to Page 25

WARNER

Match to Page 0

W Couchtown Rd
0159
0160

Couchtown Rd

SALISBURY
WEBSTER

6339

31

SALISBURY
WARNER

Match to Page 0

Match to Page 30

Tucker Pond

0517
0522
0518
0515
Sixth Rd
First Rd

0316
Couchtown Rd
WEBSTER
WARNER

0 495 990 1,980 Feet

Match to Page 26



WARNER

Match to Page 0

Winslow SP
Rollins SP

WILMOT
SUTTON

WILMOT
WARNER

Kearsarge Valley Rd

Match to Page 0

Match to Page 33

32

0191

0099

0214

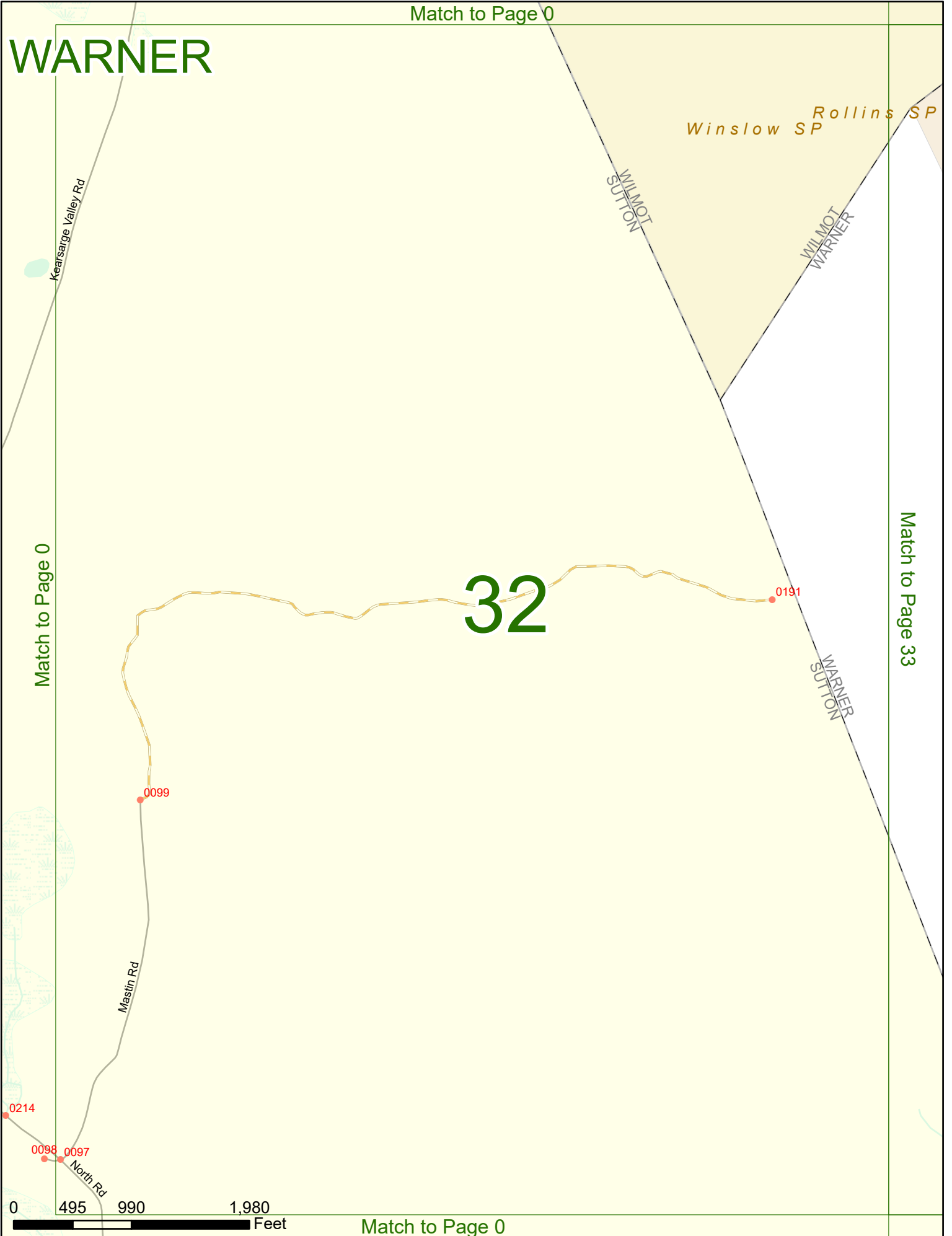
0098 0097

Maslin Rd

North Rd

0 495 990 1,980 Feet

Match to Page 0



Match to Page 35

WARNER

WIL MC
WARNER

Rollins SP

Kearsarge
Mountain Rd

0189

33

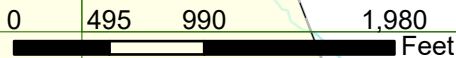
Match to Page 34

Match to Page 32

WARNER
SUTTON

Gore Rd

0184



Match to Page 28

Match to Page 36

WARNER

Rollins SP

6792

Buckhorn Rd

Match to Page 0

34

W^{AT}
SALISBURY

Match to Page 33

0188

Kearsarge Mountain Rd

Gore Rd



Match to Page 29

Match to Page 0

WARNER

0010

0384

Kearsarge Mountain Rd

ANDOVER
WILMOT

0007

0009

Chadwick Ln

ANDOVER
WARNER

Match to Page 0

Winslow SP

35

Match to Page 36

0419

WILMOT
WARNER

0187

Rollins SP

Kearsarge
Mountain Rd

0 495 990 1,980 Feet

Match to Page 33

Match to Page 0

WARNER

Dawes Rd

ANDOVER
SALISBURY

6707

ANDOVER
WARNER

Match to Page 35

36

Match to Page 0

Rollins SP

WARNER
SALISBURY

0 495 990 1,980 Feet

Match to Page 34