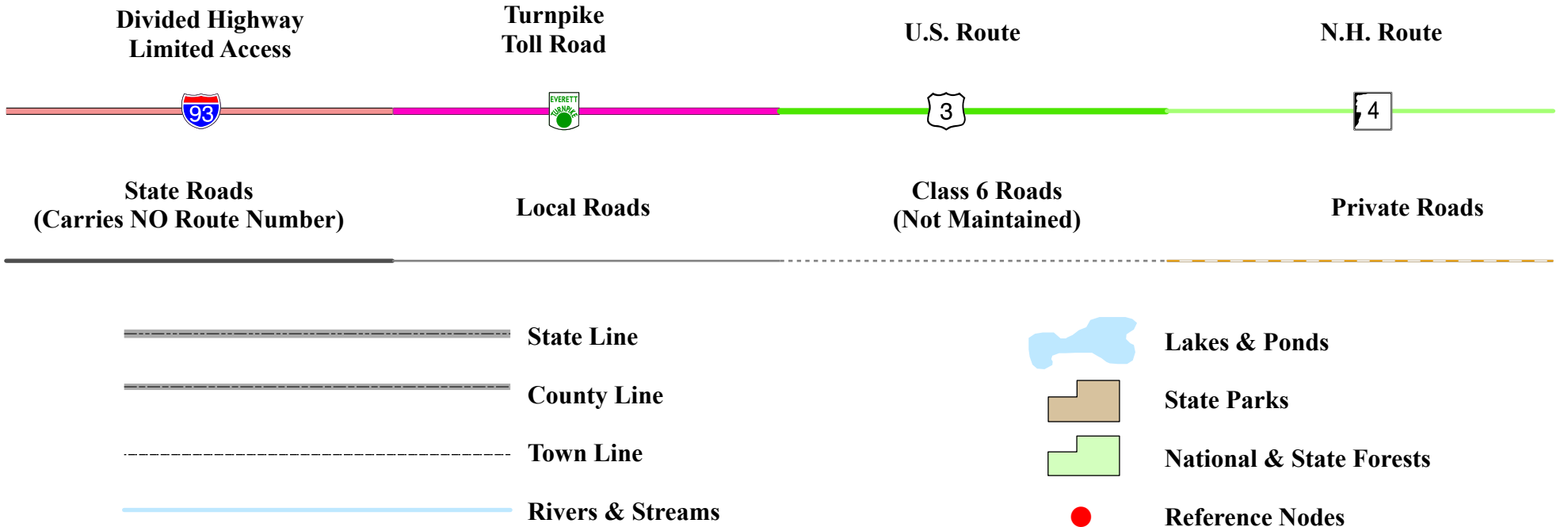




Maps and data sets are not guaranteed to be free from errors and omissions. Data is in a constant state of update and correction by various groups and agencies. Information displayed on this map is the best available at the time of publication.

# 2024 Nodal Reference Bookmap

## LEGEND



NHDOT will accept crash locations based on the State of NH Uniform Police Traffic Accident Report.

Crash occurred on:

**Option 1**     Street Address  
                   123 Main Street

**Option 2**     Route No and/or     Distance from             NESW             Intesecting Road, Bridge,  
                   Street name             Intersecting Street                                     Town/County line  
                   Main Street                     500                     E                     Oak Street

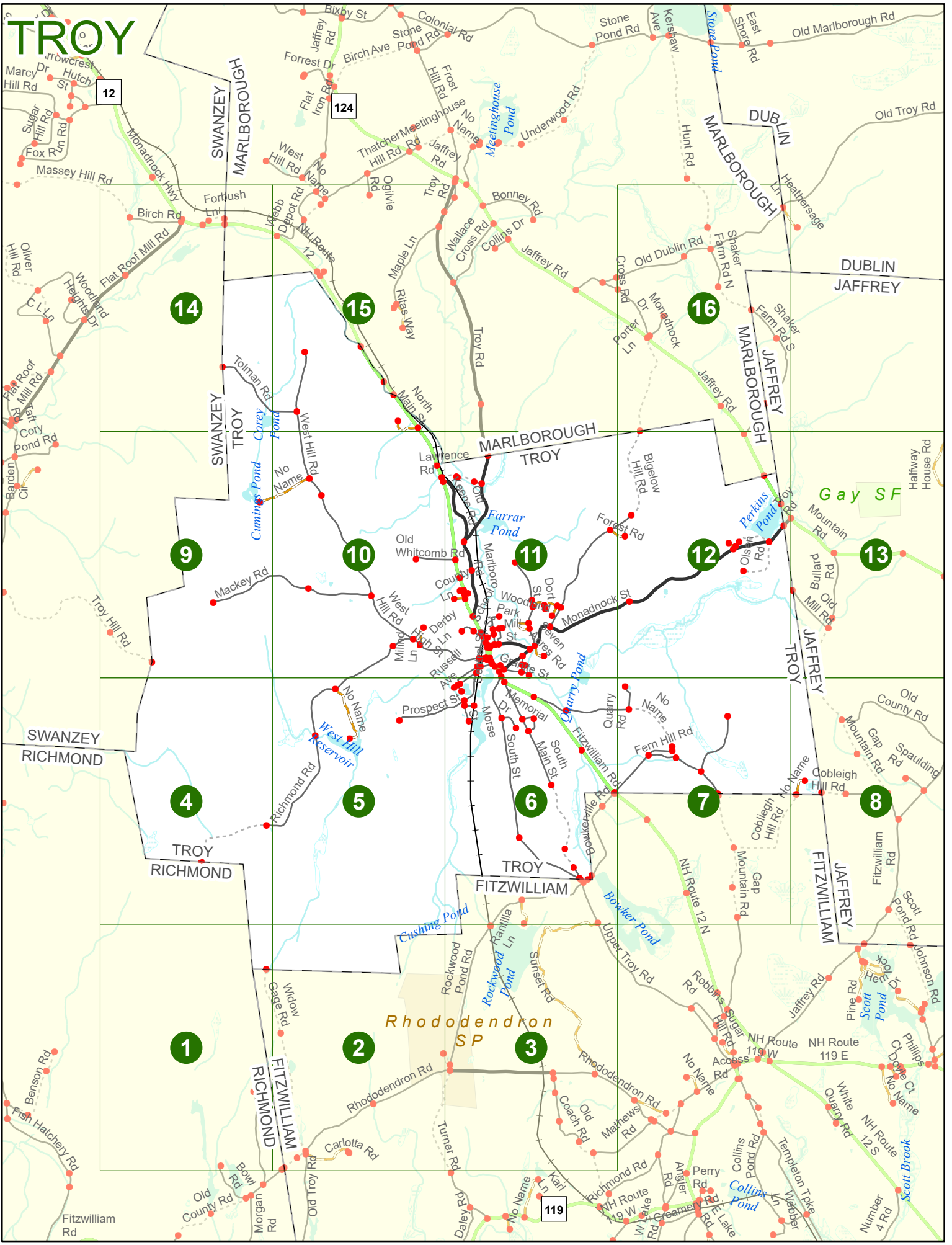
**Option 3**     First Node                     Distance from First Node                     Second Node  
                   515                                     212                                     632

**Option 4**     Route No and/or             Mile Marker on Interstate Only             NESW             Mile (Marker)  
                   Street name  
                   189S                                     700 feet                                     S                     36.8

**Option 3 – Example**

Street Name                     Loudon Road  
First Node                             803  
Distance from First Node             318 Ft  
Second Node                             813





Match to Page 4

# TROY

Match to Page 0

# 1

Match to Page 2

TROY  
RICHMOND

TROY 6108  
FITZWILLIAM

Wilcox Gage Rd

FITZWILLIAM  
RICHMOND

0038

Morgan Rd

0037

Bow Rd

0082

0 495 990 1,980 Feet

Match to Page 0

# TROY

Cushing Pond

TROY  
FITZWILLIAM

*Rhododendron SP*

# 2

Match to Page 1

Match to Page 3

FITZWILLIAM  
RICHMOND

Widow Gage Rd

Rhododendron Rd

Turner Rd

Rhododendron Sp  
Rockwood Pond Rd

Carlotta Rd

Old Troy Rd

Morgan Rd

6108

0148

0144

0143

0147

0146

0064

0063

0521

0414

0466

495

6109

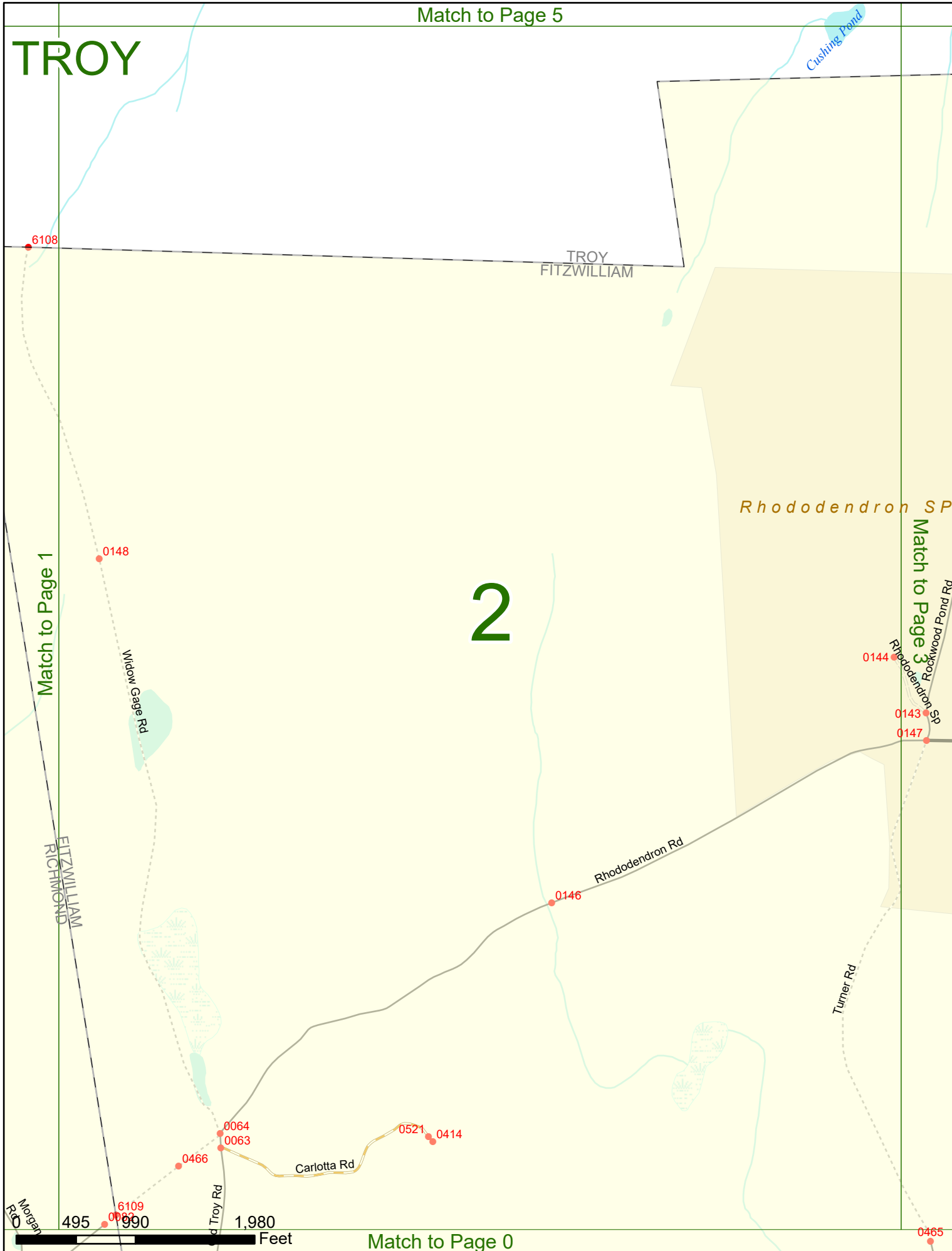
0090

1,980

Feet

Match to Page 0

0465



# TROY

FITZWILLIAM

Match to Page 6

Bowker Pond

Rockwood Pond

Sunset Rd

Upper Toy Rd

Rockwood Pond Rd

Rhododendron SP

# 3

Match to Page 0

Match to Page 2

0142

0143

0147

Rhododendron Rd

0141

0411

0534

0530

Old Coach Rd


0464

0463

0077

Mathews Rd

Turner Rd



Match to Page 0

Match to Page 9

# TROY

SWANZEY  
TROY

SWANZEY  
RICHMOND

Match to Page 0

# 4

Match to Page 5

0084

Richmond Rd

TROY  
RICHMOND

6388

0 495 990 1,980 Feet

Match to Page 1

# TROY

Match to Page 10

Brook St  
0062

Prospect St

0001

0103

0083

0106

Richmond Rd

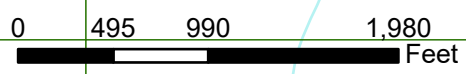
# 5

West Hill Reservoir

Match to Page 4

0084

Match to Page 6



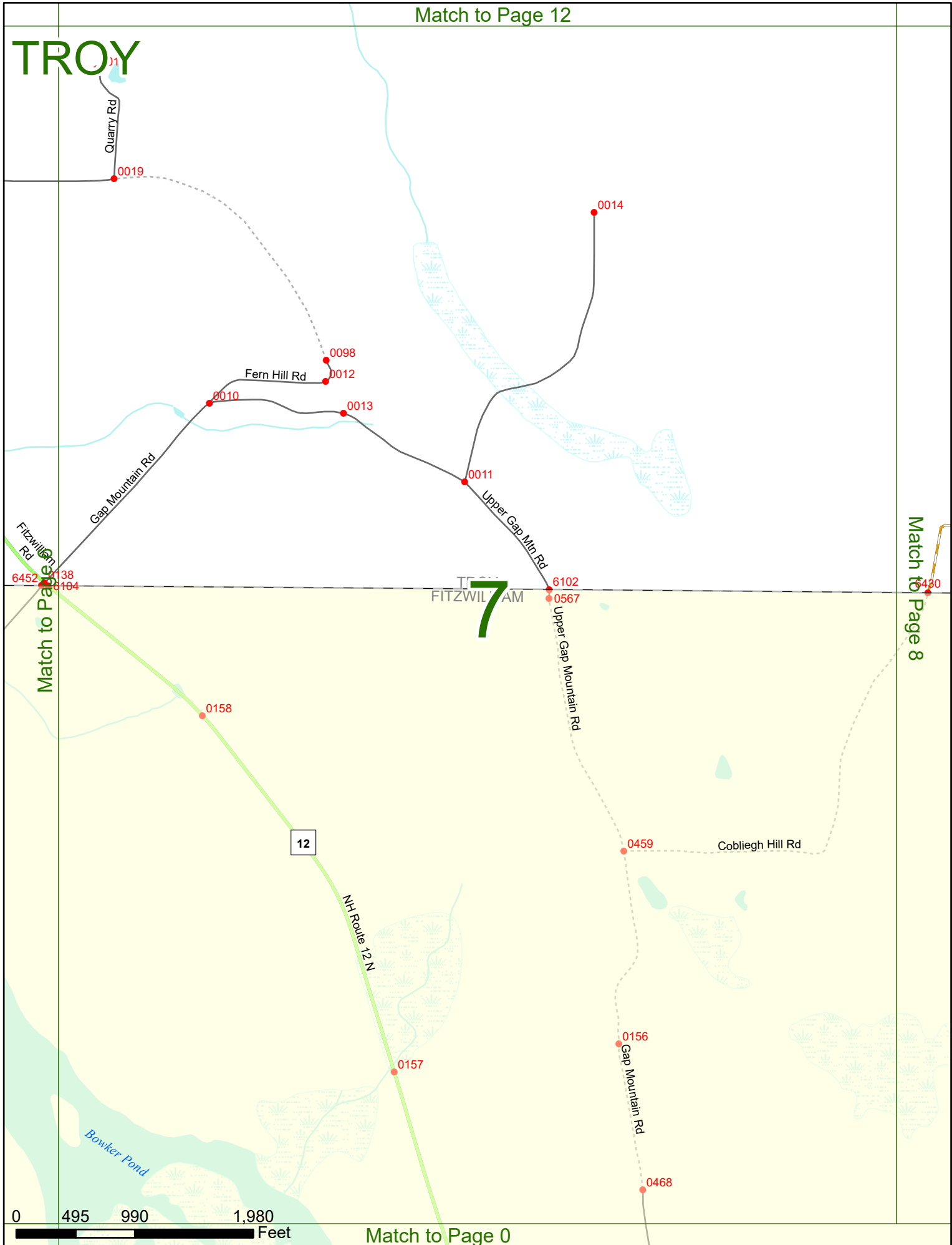
Match to Page 2

Cushing Pond





# TROY



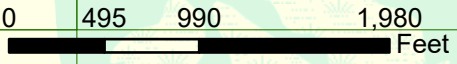
Match to Page 6

Match to Page 8

TROY  
FITZWILIAM

# 7

12



Match to Page 0

# TROY

Bixler Way 0853

Old County Rd

0341

0318

Fitzwilliam Rd

0891

Gap Mountain Rd

0316

Spaulding Rd

0315

0110

6430

TROY  
FITZWILLIAM

6463

0856

Cobleigh Hill Rd

0314

# 8

0313

Fitzwilliam Rd

0309

Scott Pond Rd

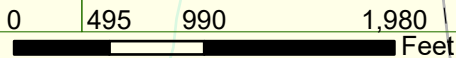
Match to Page 0

Match to Page 7

Cobleigh Hill Rd

JAFFREY  
TROY

JAFFREY  
FITZWILLIAM



Match to Page 0

Scott Pond

Match to Page 14

Corey Pond

# TROY



0104

Match to Page 10

# 9

TROY  
SWANZEY

Match to Page 0


Mackey Rd

0080

0243

Troy Hill Rd

6401



Match to Page 4

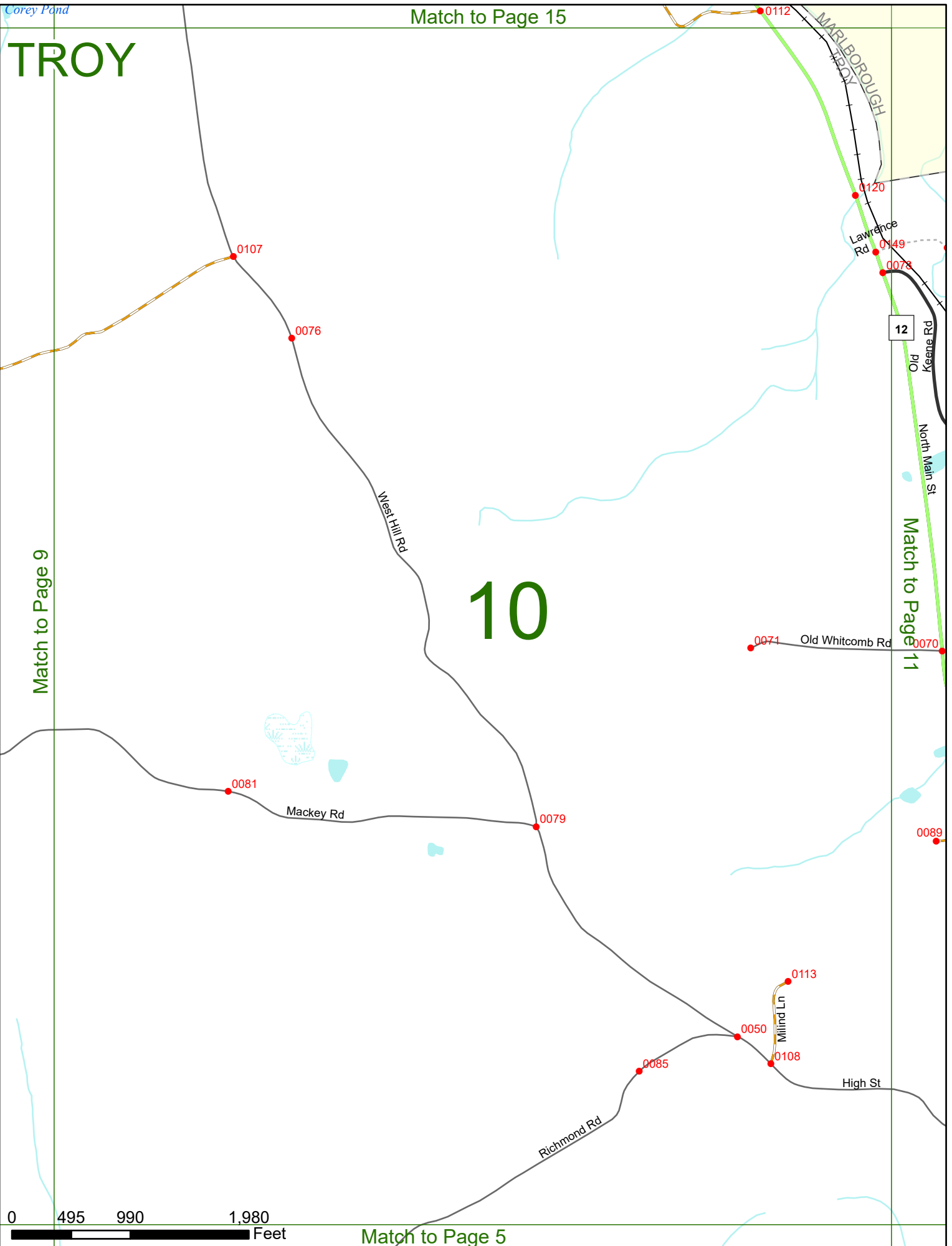
Match to Page 15

# TROY

# 10

Match to Page 9

Match to Page 11



0 495 990 1,980 Feet

Match to Page 5

# TROY

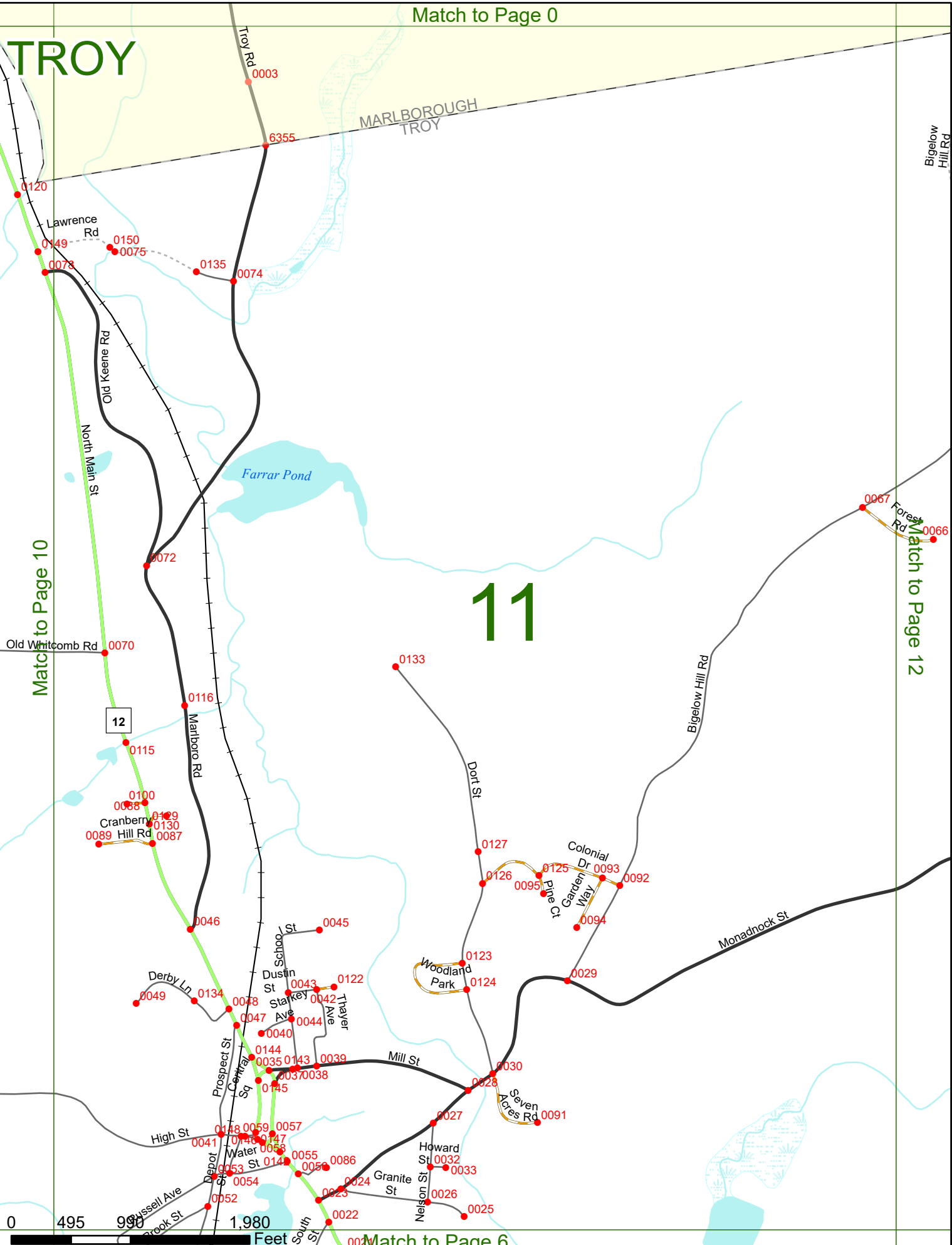
MARLBOROUGH  
TROY

Bigelow Hill Rd

Match to Page 10

Match to Page 12

# 11

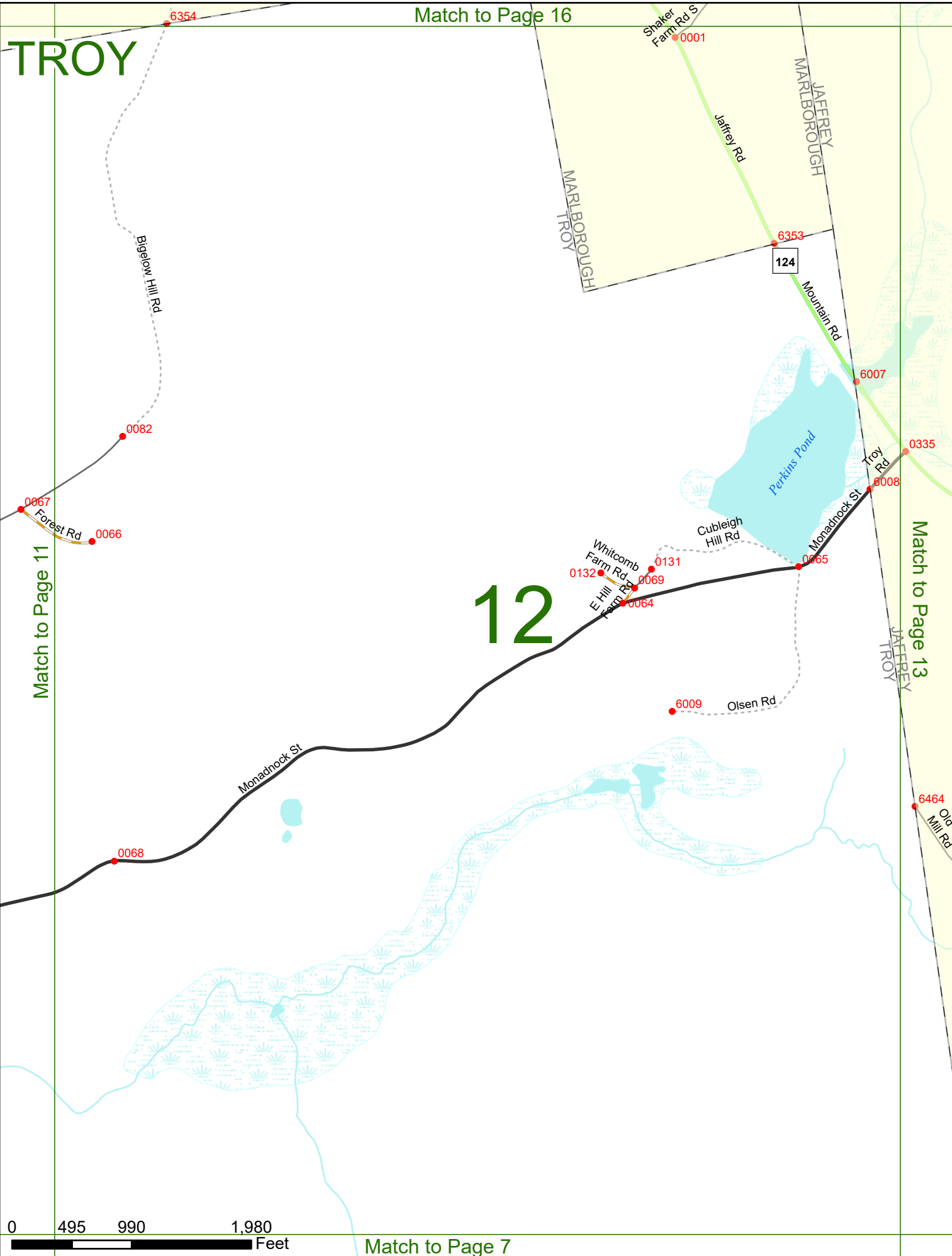


# TROY

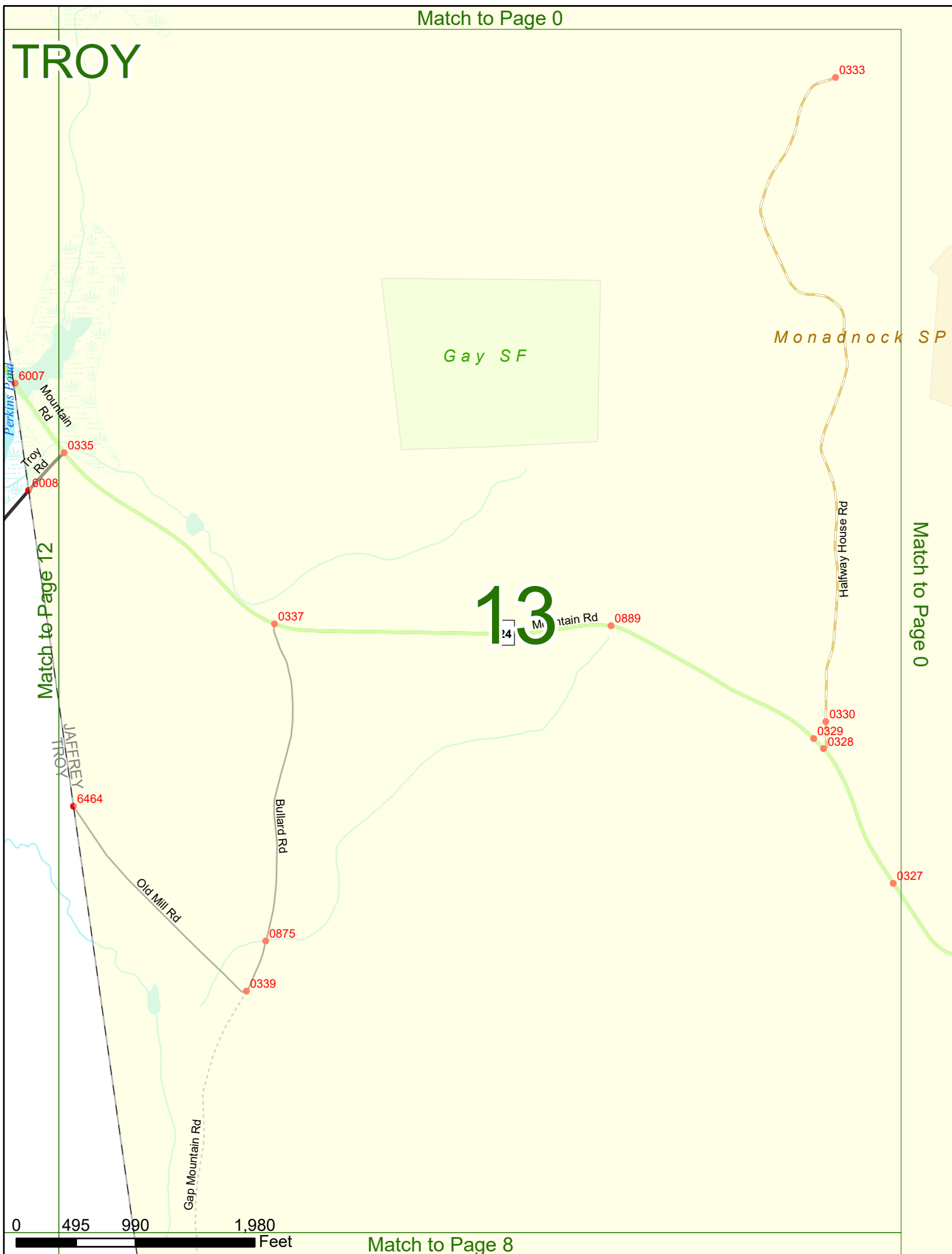
Match to Page 11

Match to Page 13

# 12



# TROY



Match to Page 12

Match to Page 0





Match to Page 0

TROY

Washburn Hill Rd

Monadnock Hwy

0245

Birch Rd

0132  
0133

Forbush Ln

6400

0379

0131

12

SWANZEY  
MARLBOROUGH

6377

NH Route 12

Webb  
Depot Rd

0164

Flat Roof Mill Rd

0350

MARLBOROUGH  
TROY

Match to Page 0

14

Match to Page 15

SWANZEY  
TROY

6387

Tolan Rd

Corey Pond

0 495 990 1,980 Feet

Match to Page 9

# TROY

Match to Page 0

0032

0274

0031

0030

0008

Match to Page 0

0300

0006

0301

# 15

Match to Page 14

12

PS 411  
Entrance

0256

0297

0296

MARLBOROUGH  
TROY

NH Route 12

North Main St

6358

6357

6356

West Hill Rd

0078

Tolman Rd

0077

0111

0112

Thatcher Hill Rd

0040

Webb Depot Rd

0044

0042

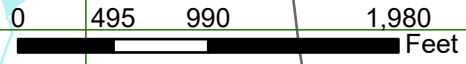

0247

0165

0164

Maple Ln

Troy Rd



Match to Page 10

Match to Page 0

TROY

Old Troy Rd

6136

Heathersage Ln

0287

DUBLIN  
MARLBOROUGH

Hunt Rd

0254

0022

0266

Old Dublin Rd

0014

0015

Cross Rd

Match to Page 0

16

0245

Shaker Farm Rd N

6005

JAFFREY  
MARLBOROUGH

Match to Page 0

Monadnock Dr

0017

Porter Ln

0016

0002

0884

124

Jaffrey Rd

Bigelow Hill Rd

0265

6006

Shaker Farm Rd S

0001

MARLBOROUGH  
TROY



Match to Page 12