




Maps and data sets are not guaranteed to be free from errors and omissions. Data is in a constant state of update and correction by various groups and agencies. Information displayed on this map is the best available at the time of publication.

# 2024 Nodal Reference Bookmap

## LEGEND

<b>Divided Highway Limited Access</b>	<b>Turnpike Toll Road</b>	<b>U.S. Route</b>	<b>N.H. Route</b>
			
<b>State Roads (Carries NO Route Number)</b>	<b>Local Roads</b>	<b>Class 6 Roads (Not Maintained)</b>	<b>Private Roads</b>
			
	<b>State Line</b>		<b>Lakes &amp; Ponds</b>
	<b>County Line</b>		<b>State Parks</b>
	<b>Town Line</b>		<b>National &amp; State Forests</b>
	<b>Rivers &amp; Streams</b>		<b>Reference Nodes</b>

NHDOT will accept crash locations based on the State of NH Uniform Police Traffic Accident Report.

Crash occurred on:

**Option 1**     Street Address  
                   123 Main Street

**Option 2**     Route No and/or     Distance from             NESW             Intesecting Road, Bridge,  
                   Street name             Intersecting Street                                     Town/County line  
                   Main Street                     500                     E                     Oak Street

**Option 3**     First Node                     Distance from First Node                     Second Node  
                   515                                     212                                     632

**Option 4**     Route No and/or             Mile Marker on Interstate Only             NESW             Mile (Marker)  
                   Street name  
                   189S                                     700 feet                                     S                     36.8

**Option 3 – Example**

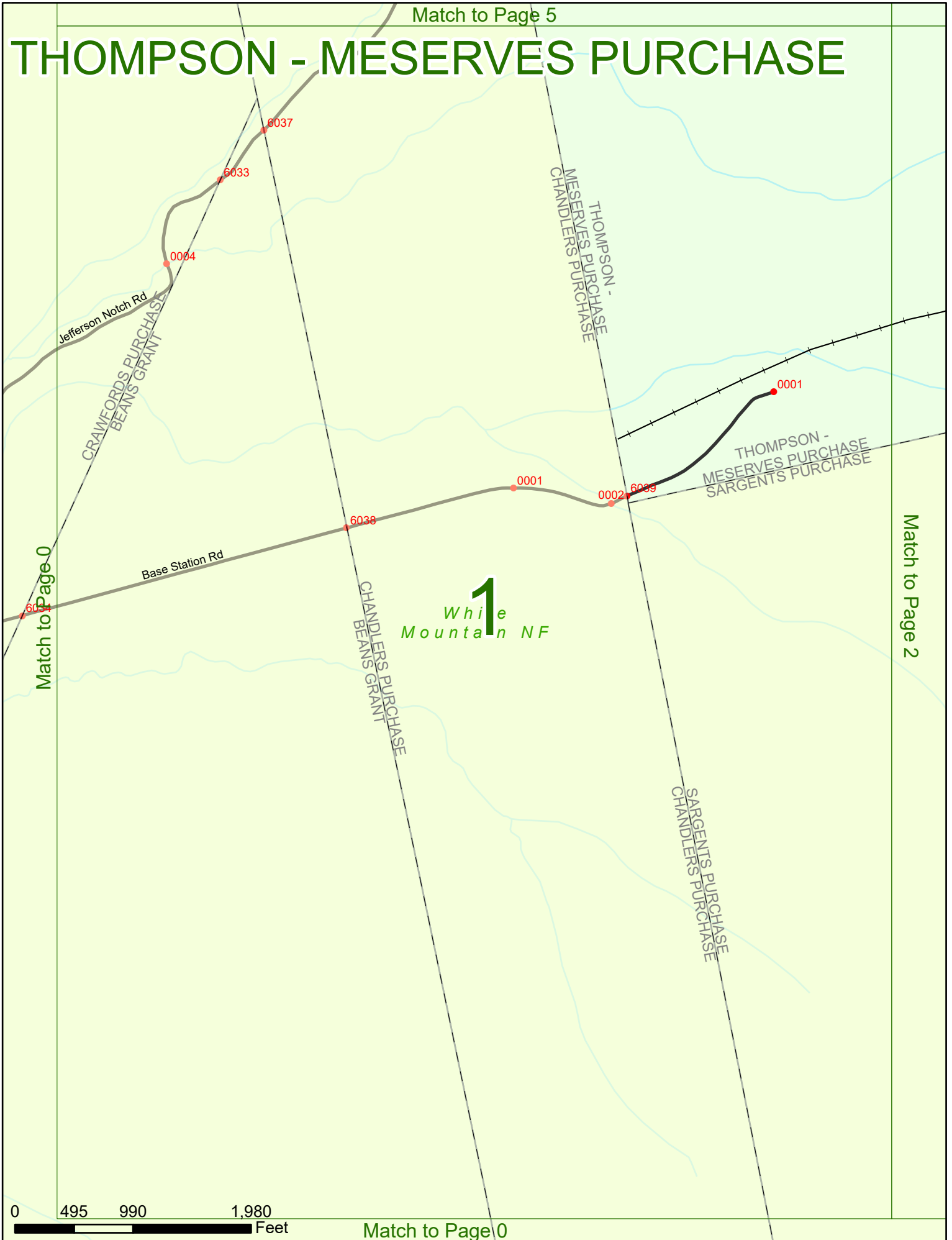
Street Name                     Loudon Road  
First Node                             803  
Distance from First Node             318 Ft  
Second Node                             813



# THOMPSON - MESERVES PURCHASE




# THOMPSON - MESERVES PURCHASE



Match to Page 0

Match to Page 2

White Mountain NF



Match to Page 6

# THOMPSON - MESERVES PURCHASE

THOMPSON -  
MESERVES PURCHASE  
SARGENTS PURCHASE

Wh<sup>e</sup>  
Moun<sup>2</sup> NF

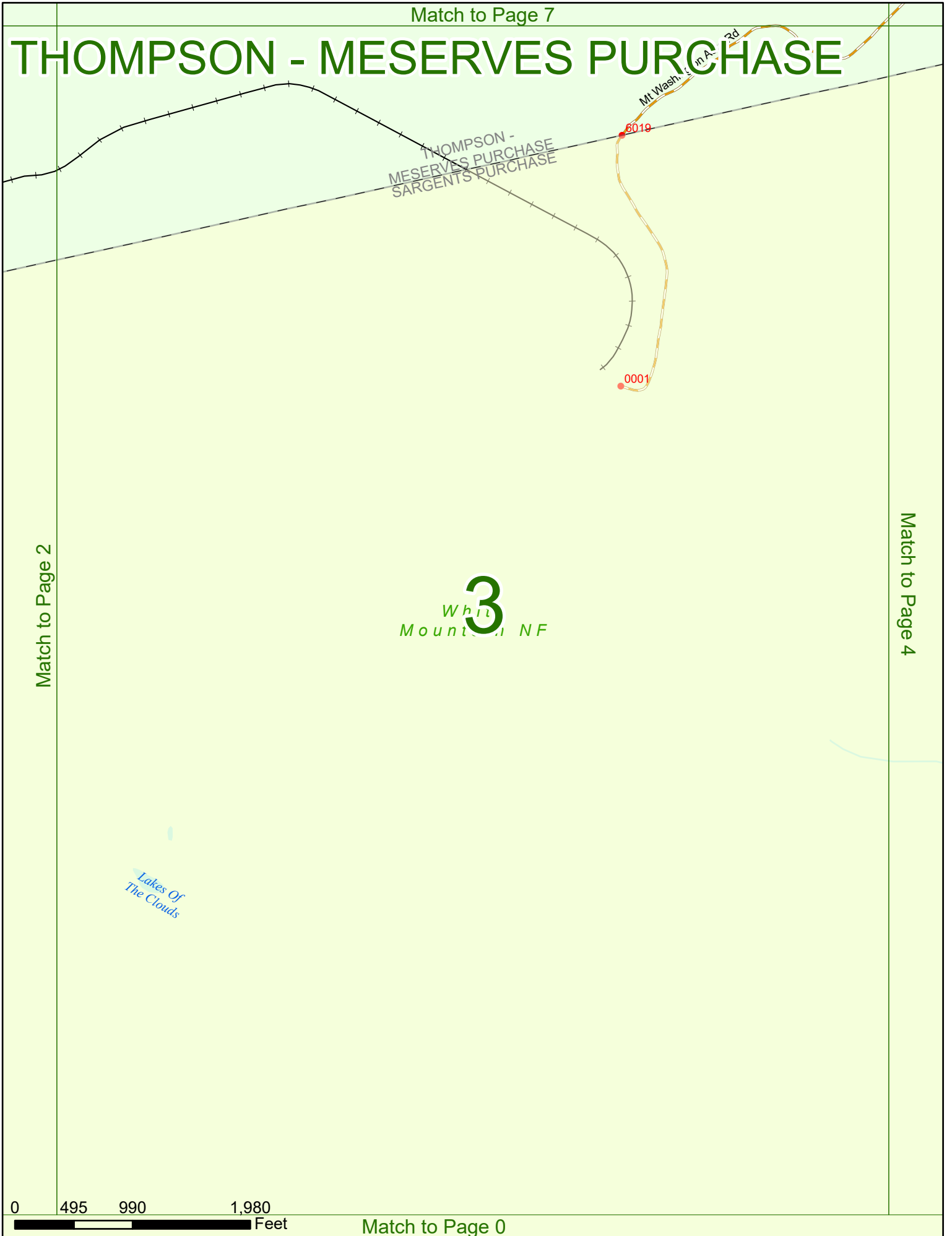
Match to Page 1

Match to Page 3

0 495 990 1,980 Feet

Match to Page 0

# THOMPSON - MESERVES PURCHASE



Match to Page 2

Match to Page 4

White Mountain NF

Lakes Of The Clouds

Match to Page 8

# THOMPSON - MESERVES PURCHASE

Match to Page 3

Match to Page 0

W 4  
Mountain NF

Hermit Lake

0 495 990 1,980 Feet

Match to Page 0

Match to Page 0

# THOMPSON - MESERVES PURCHASE

LOW - BURBANKS GRANT  
THOMPSON -  
MESERVES PURCHASE

LOW - BURBANKS GRANT  
CHANDLERS PURCHASE

5  
Writ  
Mountains NF

THOMPSON -  
MESERVES PURCHASE  
CHANDLERS PURCHASE

CHANDLERS PURCHASE  
CRAWFORDS PURCHASE

Jefferson Notch Rd


6043

0002

6040

Match to Page 0

Match to Page 6



Match to Page 1



# THOMPSON - MESERVES PURCHASE


LOW - BURBANKS  
THOMPSON -  
MESERVES PURCHASE

Match to Page 5

Match to Page 7

6  
Wit  
Mountains NF

0002



Match to Page 2

# THOMPSON - MESERVES PURCHASE

Match to Page 6

Match to Page 8

7  
White  
Mountain NF

Spaulding  
Lake

0 495 990 1,980 Feet

Match to Page 3

0003

Mt. Washington  
Auto Rd

# THOMPSON - MESERVES PURCHASE

Match to Page 7

Match to Page 9

8  
W  
Mount  
NF


Mt. Washington Auto Rd

0003

0005

0004

THOMPSON -  
MESERVES PURCHASE  
SARGENTS PURCHASE



Match to Page 4

# THOMPSON - MESERVES PURCHASE

Match to Page 8

Match to Page 10

9  
W  
Mount n NF

THOMPSON -  
MESERVES PURCHASE  
SARGENTS PURCHASE

SARGENTS PURCHASE  
PINKHAMS GRANT

Mt Washington  
Auto Rd

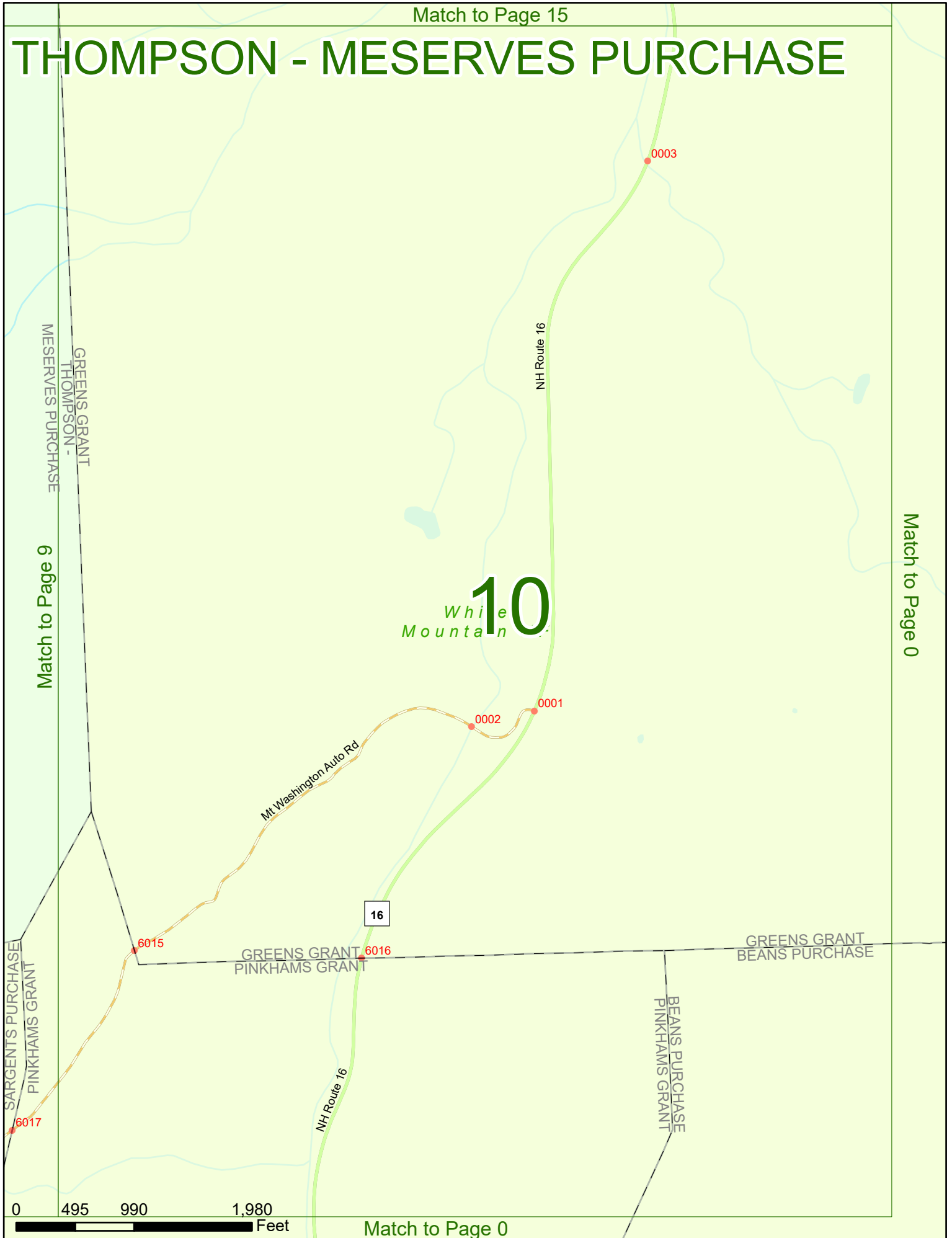
6018

6017

0 495 990 1,980 Feet

Match to Page 0

# THOMPSON - MESERVES PURCHASE



Match to Page 9

Match to Page 0

0 495 990 1,980 Feet

Match to Page 0

Match to Page 0

# THOMPSON - MESERVES PURCHASE

Match to Page 0

Match to Page 12

White  
Mountain **11**

LOW - BURBANKS GRANT  
THOMPSON -  
MESERVES PURCHASE

0 495 990 1,980 Feet

Match to Page 6


# THOMPSON - MESERVES PURCHASE

Match to Page 11

Match to Page 13

White Mountain **12**

LOW - BURBANKS GRANT  
THOMPSON -  
MESERVES PURCHASE



Match to Page 7

# THOMPSON - MESERVES PURCHASE

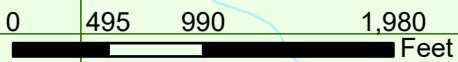
LOW - BURBANKS GRANT  
THOMPSON -  
MESERVES PURCHASE

*Star Lake*

White  
Mountain **13**

Match to Page 12

Match to Page 14



Match to Page 8



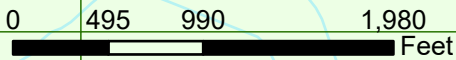
# THOMPSON - MESERVES PURCHASE

Match to Page 13

Match to Page 15

White  
14  
Mountain NE

GREENS GRANT  
THOMPSON -  
MESERVES PURCHASE



Match to Page 9

Match to Page 17

# THOMPSON - MESERVES PURCHASE

Match to Page 14

Match to Page 0

White Mountain **15**

THOMPSON -  
MESERVES PURCHASE  
MARTINS LOCATION

GREENS GRANT  
THOMPSON -  
MESERVES PURCHASE

MARTINS LOCATION  
GREENS GRANT


16

NH Route 16

Peabody River

Dolly Copp Spur F  
Dolly Copp Spur B  
Dolly Copp Spur C  
Dolly Copp Spur G  
Dolly Copp Spur P  
Dolly Copp Picnic Pavilion

Camp Dodge Spur A  
Dodge Rd  
Camp



Match to Page 10

# THOMPSON - MESERVES PURCHASE

0016

Gorham B Rd

RANDOLPH  
GORHAM

White  
Mountain  
**16**


Match to Page 0

Match to Page 17

RANDOLPH  
LOW - BURBANKS GRANT

GORHAM  
THOMPSON -  
MESERVES PURCHASE

LOW - BURBANKS GRANT  
THOMPSON -  
MESERVES PURCHASE



Match to Page 0

# THOMPSON - MESERVES PURCHASE

Match to Page 16

Match to Page 0

## 17

White Mountain IF

GORHAM  
THOMPSON -  
MESERVES PURCHASE

GORHAM  
MARTINS LOCATION

THOMPSON -  
MESERVES PURCHASE  
MARTINS LOCATION

Barnes  
Field

Dolly Copp Rd

Peabody River

NH Route  
16

0 495 990 1,980 Feet

Match to Page 15

