

















Maps and data sets are not guaranteed to be free from errors and omissions. Data is in a constant state of update and correction by various groups and agencies. Information displayed on this map is the best available at the time of publication.

# 2024 Nodal Reference Bookmap

## LEGEND

<b>Divided Highway Limited Access</b>	<b>Turnpike Toll Road</b>	<b>U.S. Route</b>	<b>N.H. Route</b>
			
<b>State Roads (Carries NO Route Number)</b>	<b>Local Roads</b>	<b>Class 6 Roads (Not Maintained)</b>	<b>Private Roads</b>
			
	<b>State Line</b>		<b>Lakes &amp; Ponds</b>
	<b>County Line</b>		<b>State Parks</b>
	<b>Town Line</b>		<b>National &amp; State Forests</b>
	<b>Rivers &amp; Streams</b>		<b>Reference Nodes</b>

NHDOT will accept crash locations based on the State of NH Uniform Police Traffic Accident Report.

Crash occurred on:

**Option 1**     Street Address  
                   123 Main Street

**Option 2**     Route No and/or     Distance from             NESW             Intesecting Road, Bridge,  
                   Street name             Intersecting Street                                     Town/County line  
                   Main Street                     500                     E                     Oak Street

**Option 3**     First Node                     Distance from First Node                     Second Node  
                   515                                     212                                     632

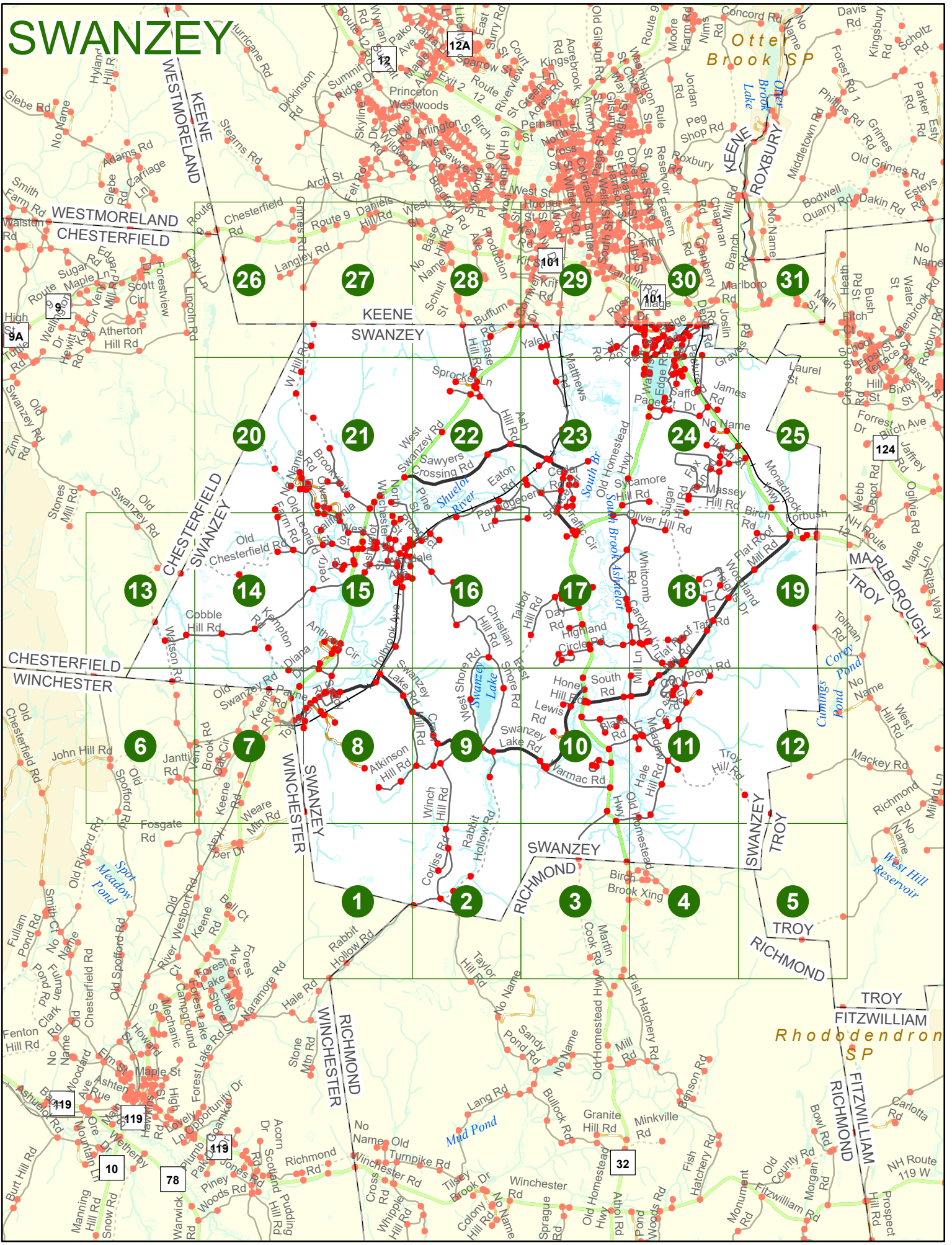
**Option 4**     Route No and/or             Mile Marker on Interstate Only             NESW             Mile (Marker)  
                   Street name  
                   189S                                     700 feet                                     S                     36.8

**Option 3 – Example**

Street Name                     Loudon Road  
First Node                             803  
Distance from First Node             318 Ft  
Second Node                             813



# SWANZEY



Match to Page 8

# SWANZEY

Match to Page 0

Match to Page 2

# 1

SWANZEY  
WINCHESTER

WINCHESTER  
RICHMOND

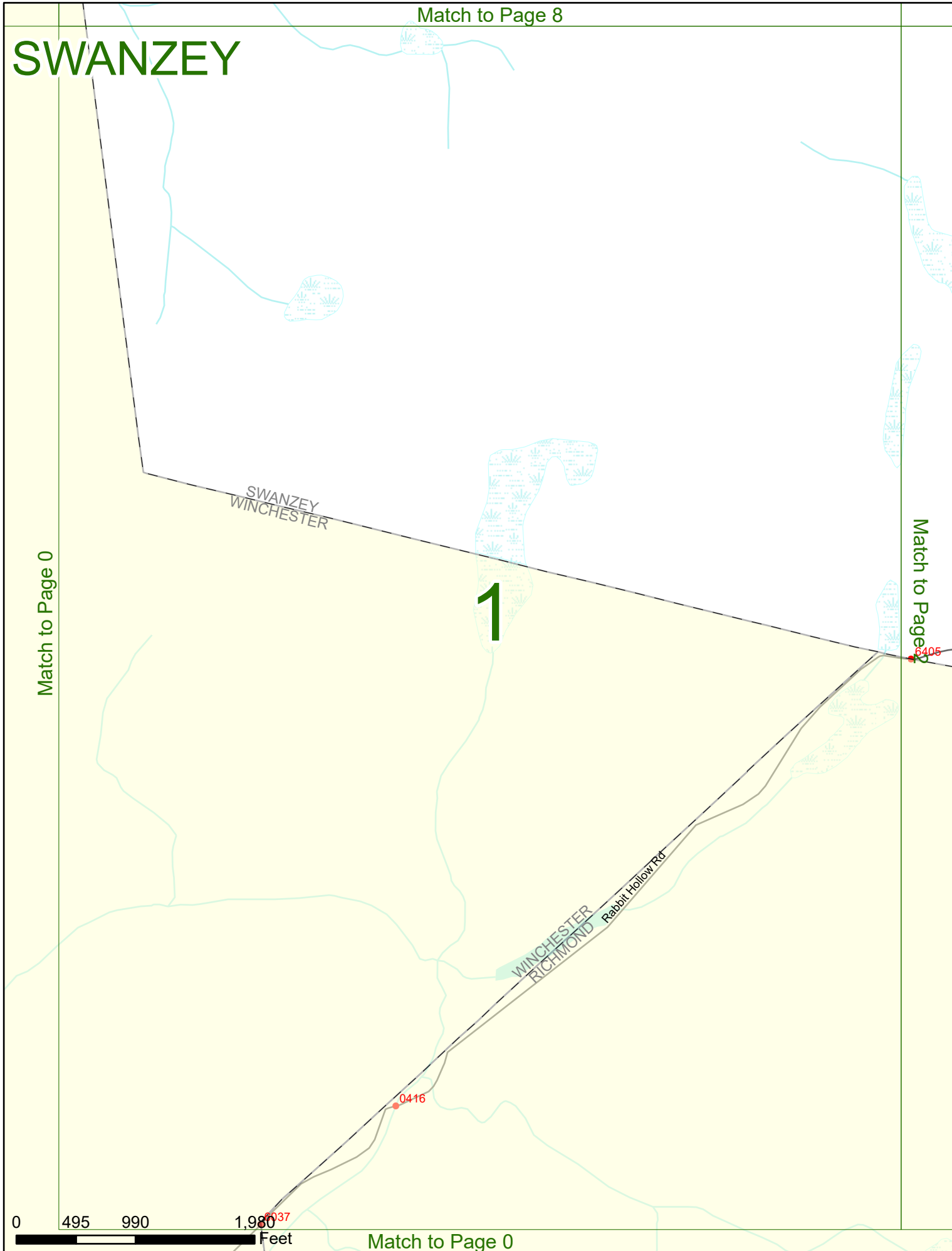
Rabbit Hollow Rd

0416

0405

0 495 990 1,980 Feet

Match to Page 0



Match to Page 9

# SWANZEY

# 2

Match to Page 3

Match to Page 1

Rabbit Hollow Rd

6405

Winch Hill Rd

0004

Corliss Rd

0006

0005

0370

Rabbit Hollow Rd

0262

0374

0372

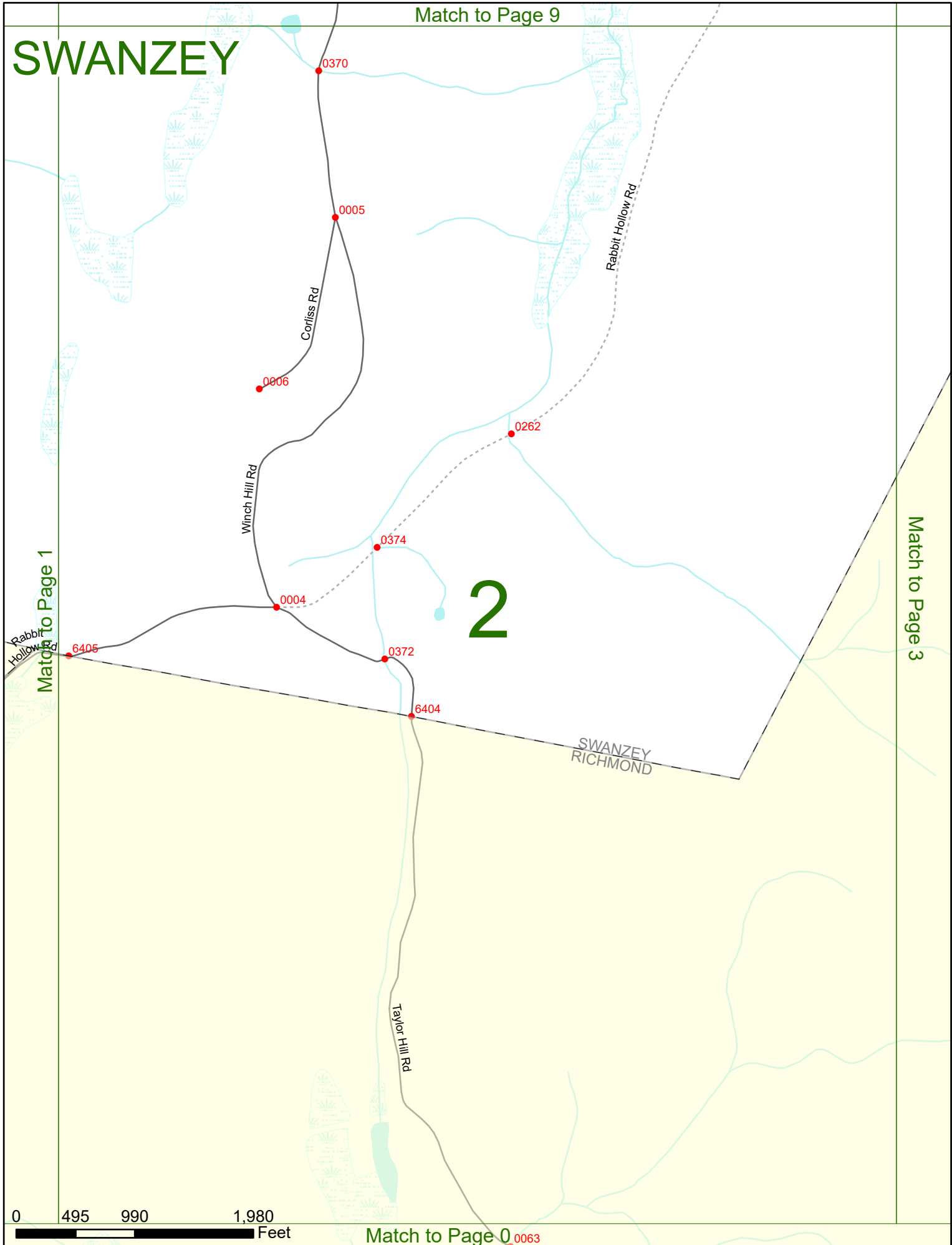
6404

SWANZEY  
RICHMOND

Taylor Hill Rd

0 495 990 1,980 Feet

Match to Page 0 0063



Match to Page 10

# SWANZEY

Match to Page 2

# 3

Match to Page 4

SWANZEY  
RICHMOND

Westbrook Ct

Old Homestead Hwy

Activity Rd

Honey Hill Rd

Birch Brook Xing

Martin Cook Rd

Old Homestead Hwy

32

Fish Hatchery Rd

0001

0273

6403

0448

6402

0050

0071

0392

0069

0425

0048

0440

0046

0 495 990 1,980 Feet

Match to Page 0

# SWANZEY

Old Homestead Hwy

6402

SWANZEY  
RICHMOND

0421

0050

0439

0071

Honey Hill Rd

0420

0438

0072

0452

Activity Rd

0049

# 4

Birch Brook Xing

0392

0393

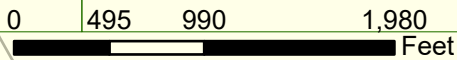
Match to Page 3

Match to Page 5

0069

Old Homestead Hwy

0440



Match to Page 12

# SWANZEY

SWANZEY  
TROY

SWANZEY  
RICHMOND

# 5

Match to Page 4

Match to Page 0

0084

Richmond Rd

TROY  
RICHMOND

6388

0 495 990 1,980 Feet

Match to Page 0



Match to Page 13

# SWANZEY

STURTEKFIELD  
WINCHESTER

SWANZEY  
WINCHESTER

# 6

Match to Page 0

Match to Page 7

Pisgah  
Wilderness SP

John Hill Rd

Old Spofford Rd

Watson Rd

Verry Brook Rd

Jantli Rd

Jantli Rd

Old Rixford Rd

Old Spofford Rd

Old Westport Rd

0527

6040

0526

0616

0191

0199

0196

0526

0528

0630

0188

0617

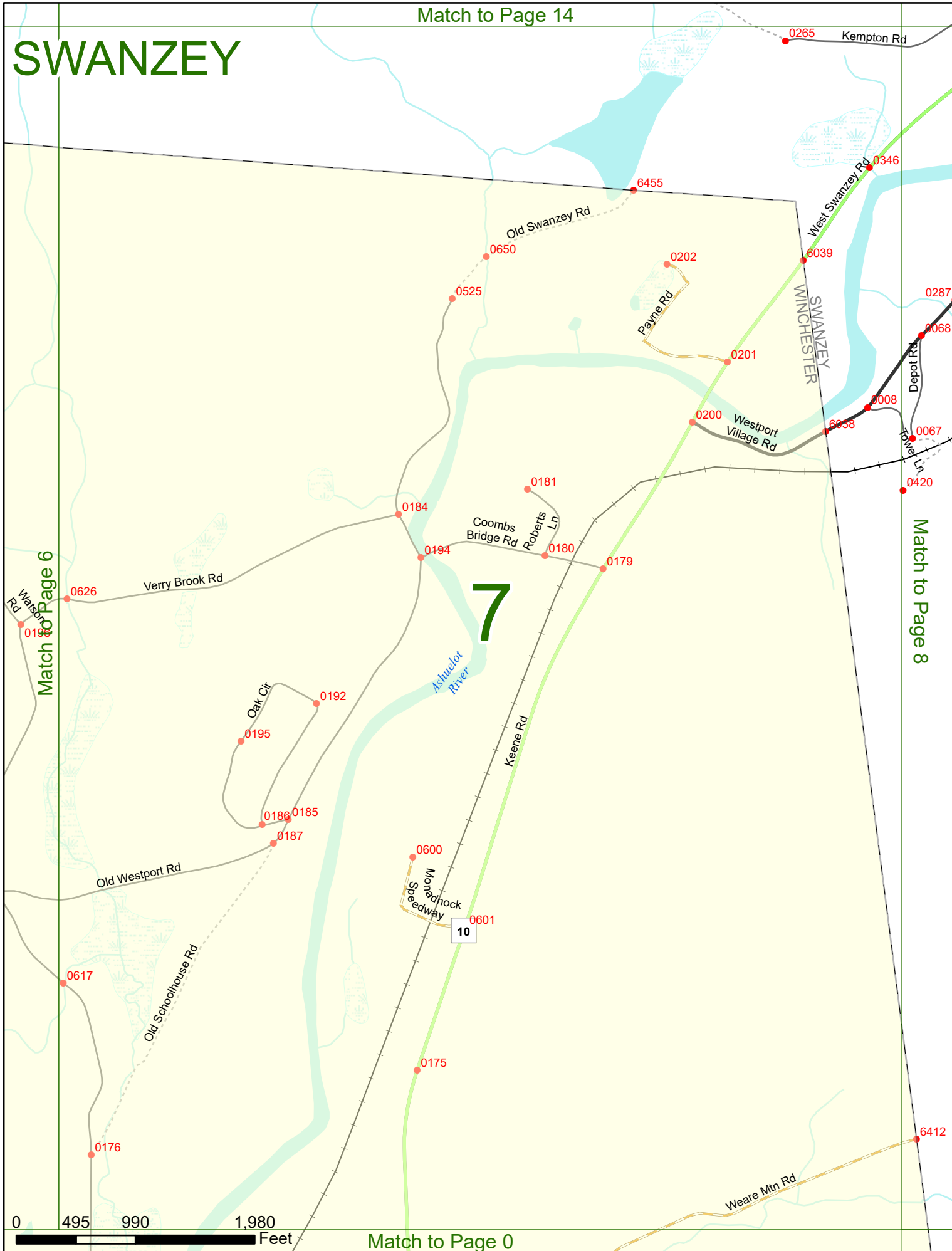
0198

0176

0 495 990 1,980 Feet

Match to Page 0


# SWANZEY



Match to Page 6

Match to Page 8

# 7



Match to Page 0

Match to Page 15

# SWANZEE

10

Ashuelot River

Holbrook Ave

Swanzy Lake Rd

Franklin Mountain King

Sandy Rd

Westport Village Rd

Depot Rd

Tower Ln

Match to Page 9

Pebble Hill Rd

Atkinson Hill Rd

# 8

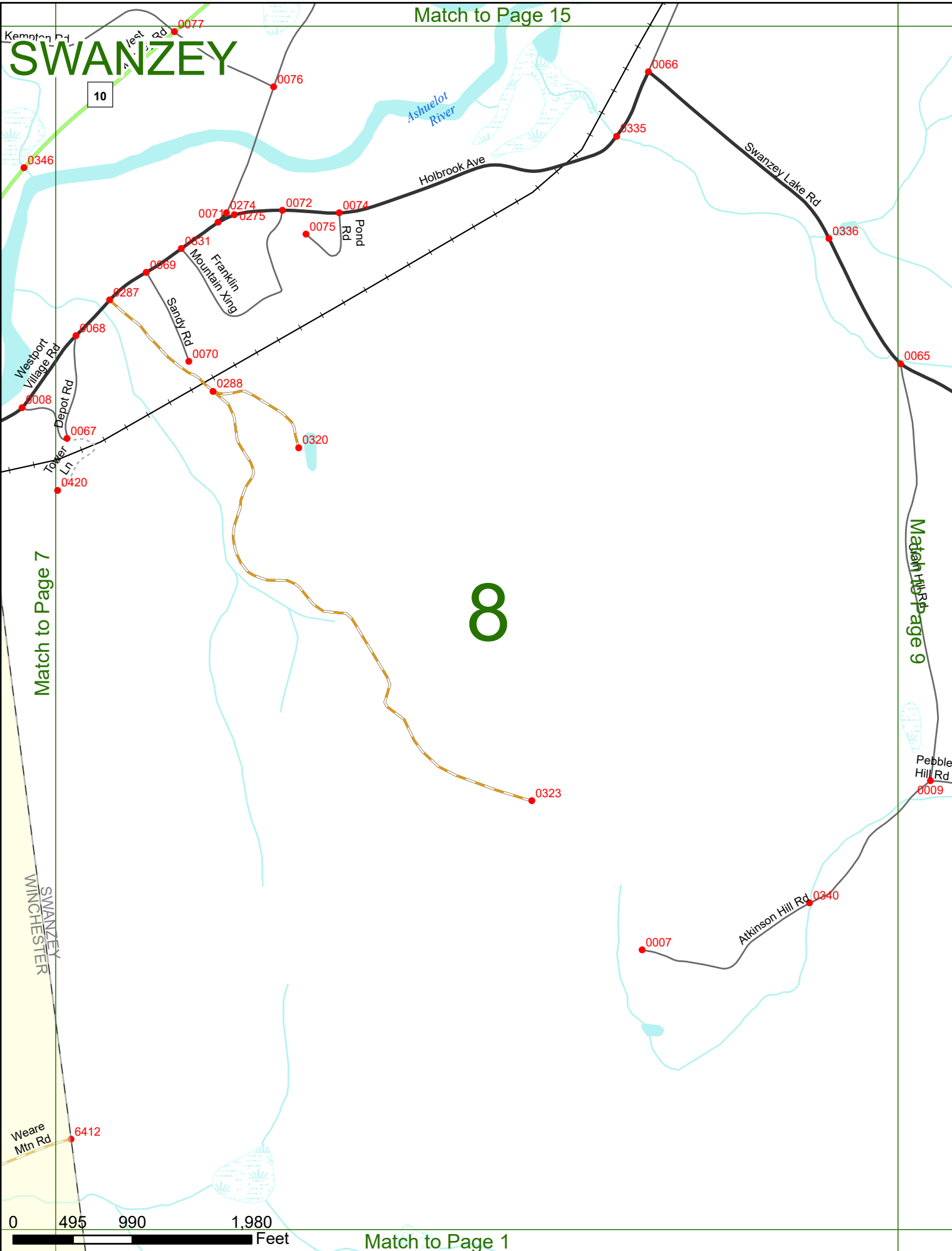
Match to Page 7

SWANZEE WINCHESTER

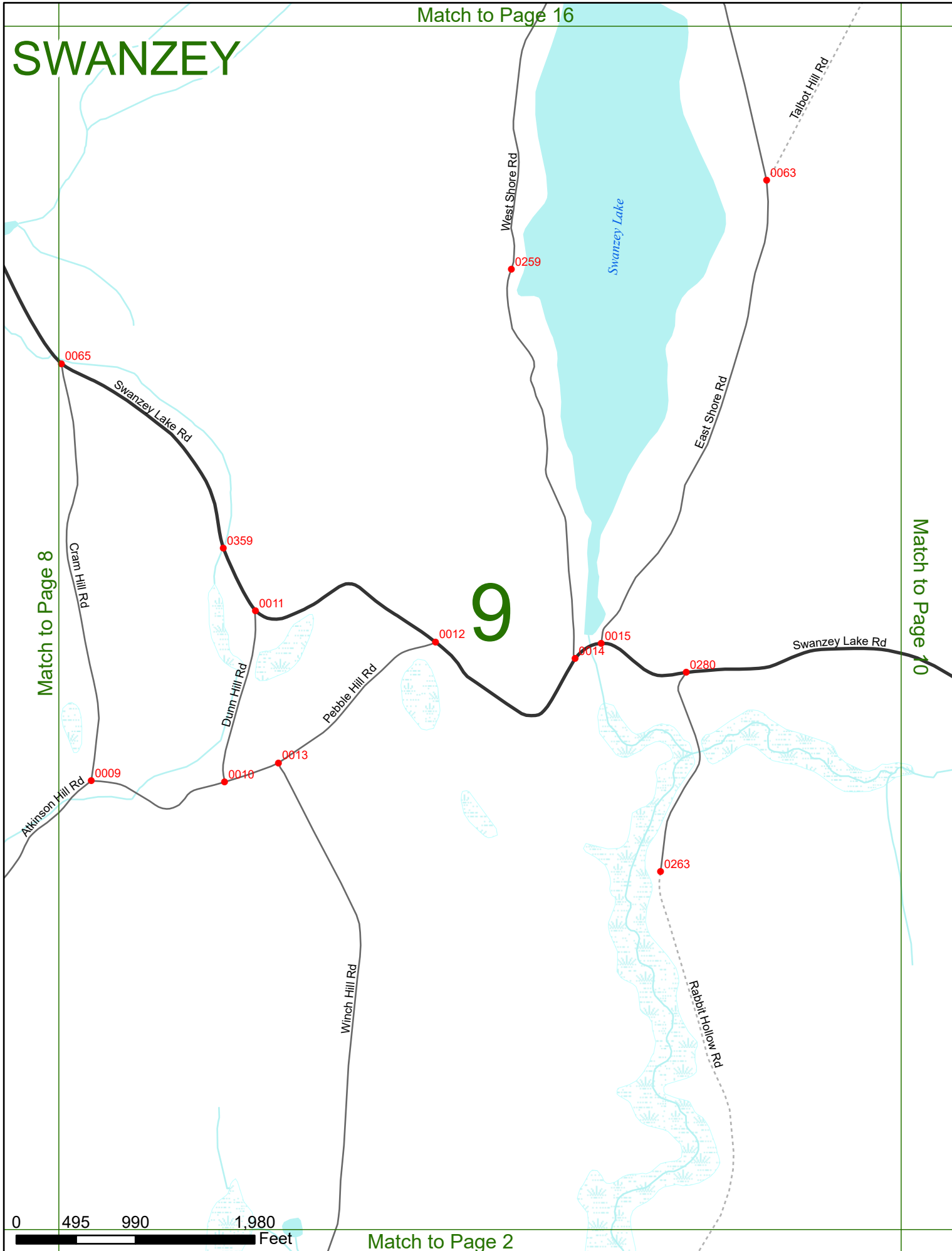
Weare Mtn Rd

0 495 990 1,980 Feet

Match to Page 1



# SWANZEY



Match to Page 8

Match to Page 10

# 9

0 495 990 1,980 Feet

Match to Page 2

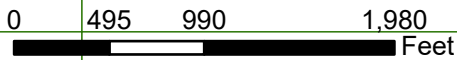
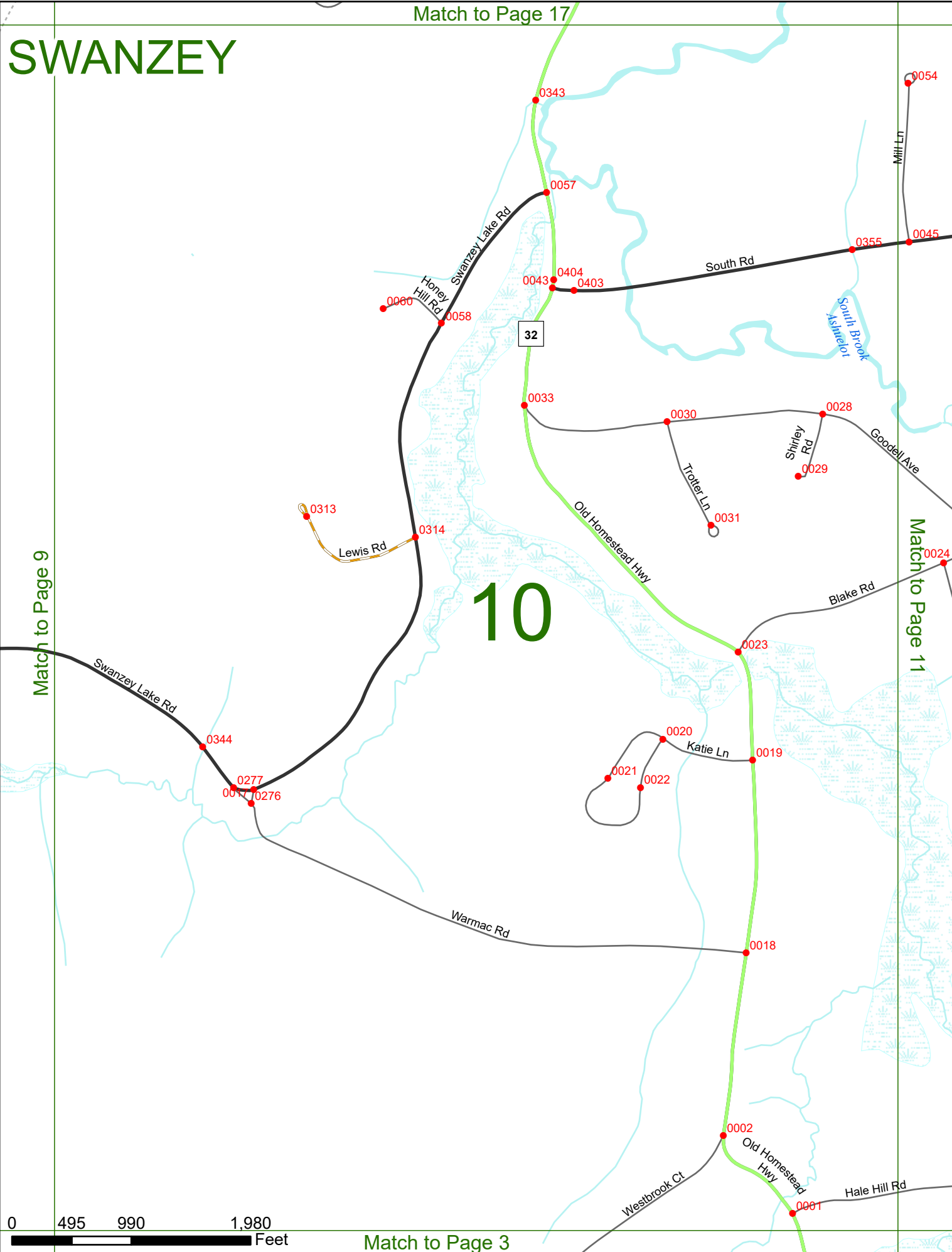
Match to Page 17

# SWANZEY

# 10

Match to Page 9

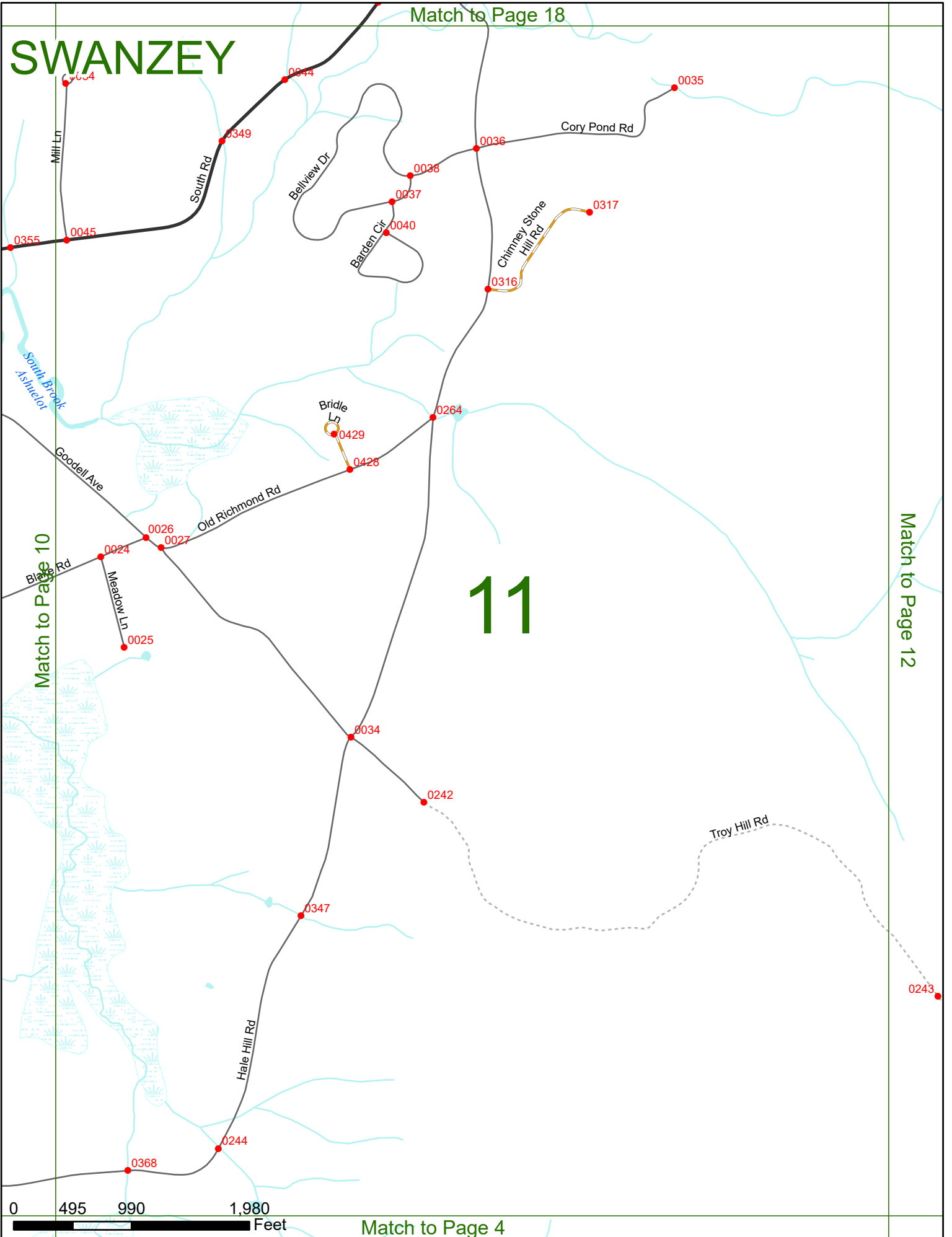
Match to Page 11



Match to Page 3

# SWANZEY

Match to Page 18



Match to Page 10

Match to Page 12

# 11

0 495 990 1,980 Feet

Match to Page 4

Match to Page 19

Corey Pond

# SWANZEY

# 12

TROY  
SWANZEY

Cummings Pond

Match to Page 0

Match to Page 11

0104

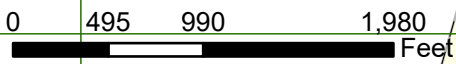
0080

0243

Troy Hill Rd

6401

Mackey Rd



Match to Page 5

Match to Page 0

# SWANZEY

Match to Page 0

Match to Page 14

# 13

0055

Old Swanzy Rd

0608

0002

6113

Old Chesterfield Rd

6112

CHESTERFIELD  
SWANZEY

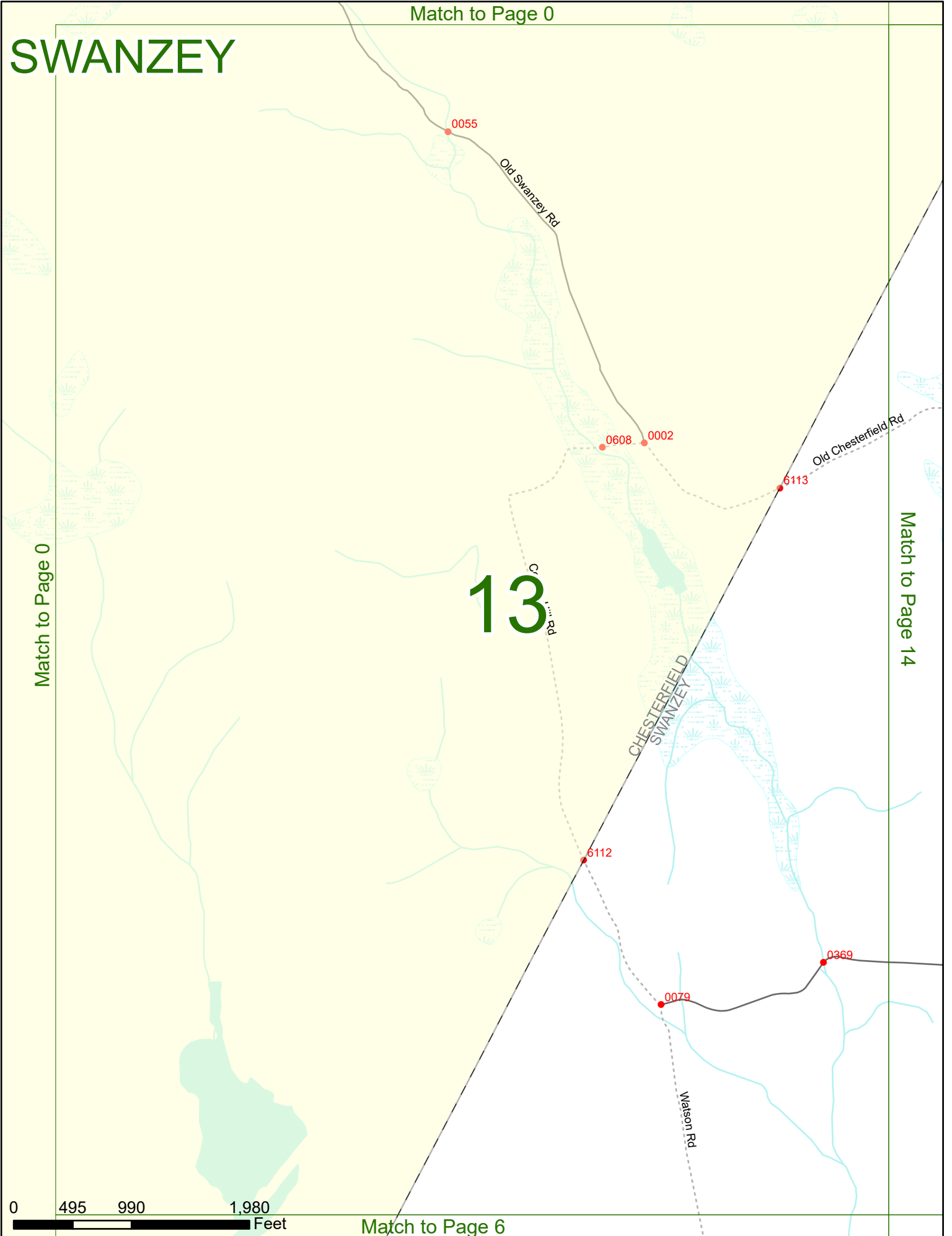
0079

Watson Rd

0369

0 495 990 1,980 Feet

Match to Page 6





# SWANZEY

CHESTERFIELD  
SWANZEY

0270  
Old Leonard Farm Rd

0081  
West St

0268

Old Chesterfield Rd

0258

# 14

Match to Page 15

Match to Page 13

Cobble Hill Rd

0080

0351

Kempton Rd

0342



0265



# SWANZEY

Match to Page 22

# 16

Foxglove Ln 0146 Partridgeberry Ln 0148

Eaton Rd 0363  
Pine St  
Greenleaf Rd 0169 0170  
Cemetery Rd 0171  
0338  
0106 0107 0105  
Summer St  
0102 0097  
Hillside Ave 0098  
Apple Ln 0319 0096

Match to Page 15

Match to Page 17

Christian Hill Rd 0250

0249

0064

West Shore Rd East Shore Rd  
Swanzy Lake

Talbot Hill Rd

0 495 990 1,980 Feet

Match to Page 9

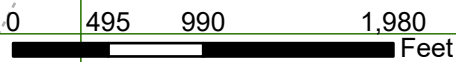
# SWANZEY

Match to Page 23

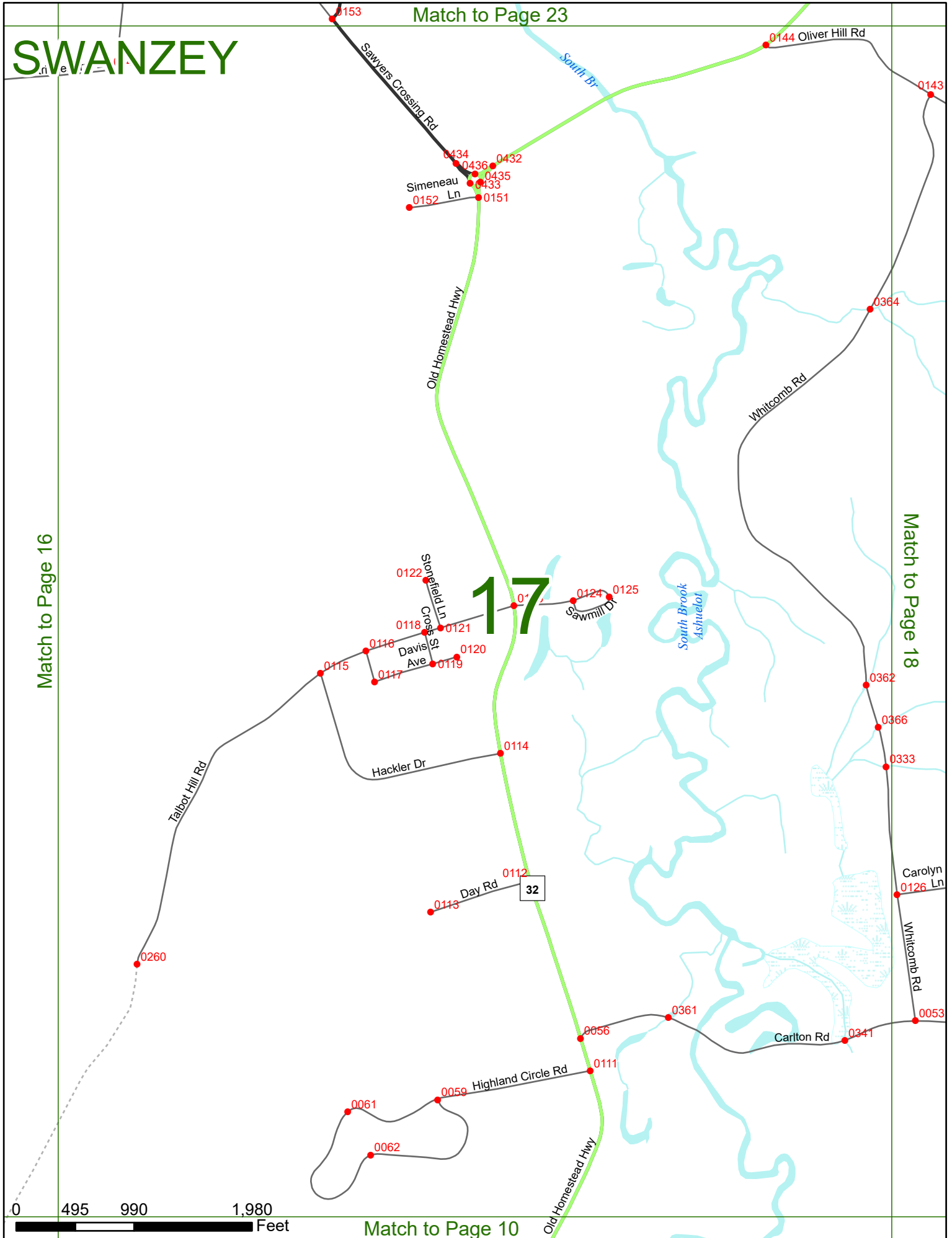
Match to Page 16

Match to Page 18

# 17

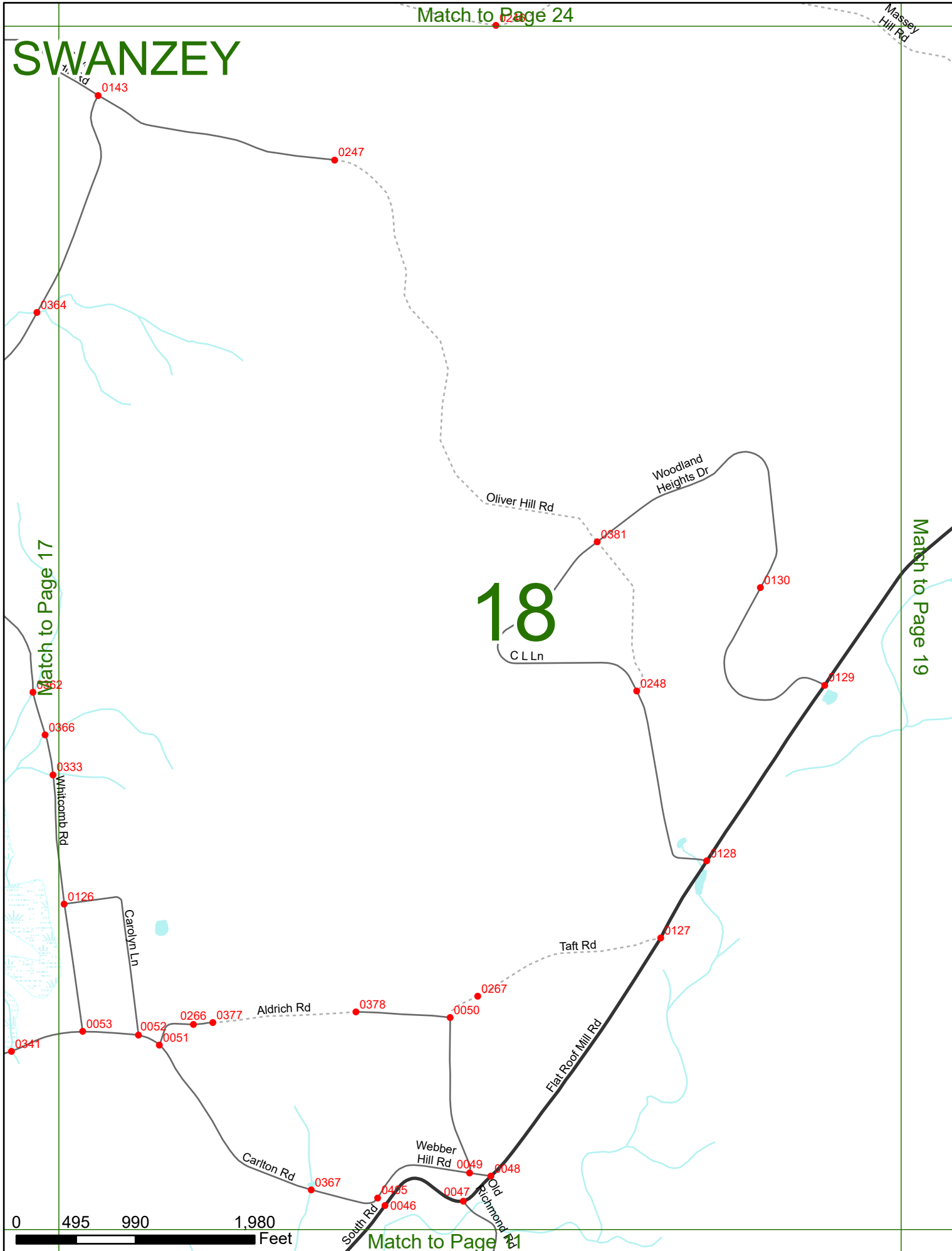


Match to Page 10



# SWANZEY

# 18



Match to Page 17

Match to Page 19

Match to Page 11

0 495 990 1,980 Feet

Match to Page 25

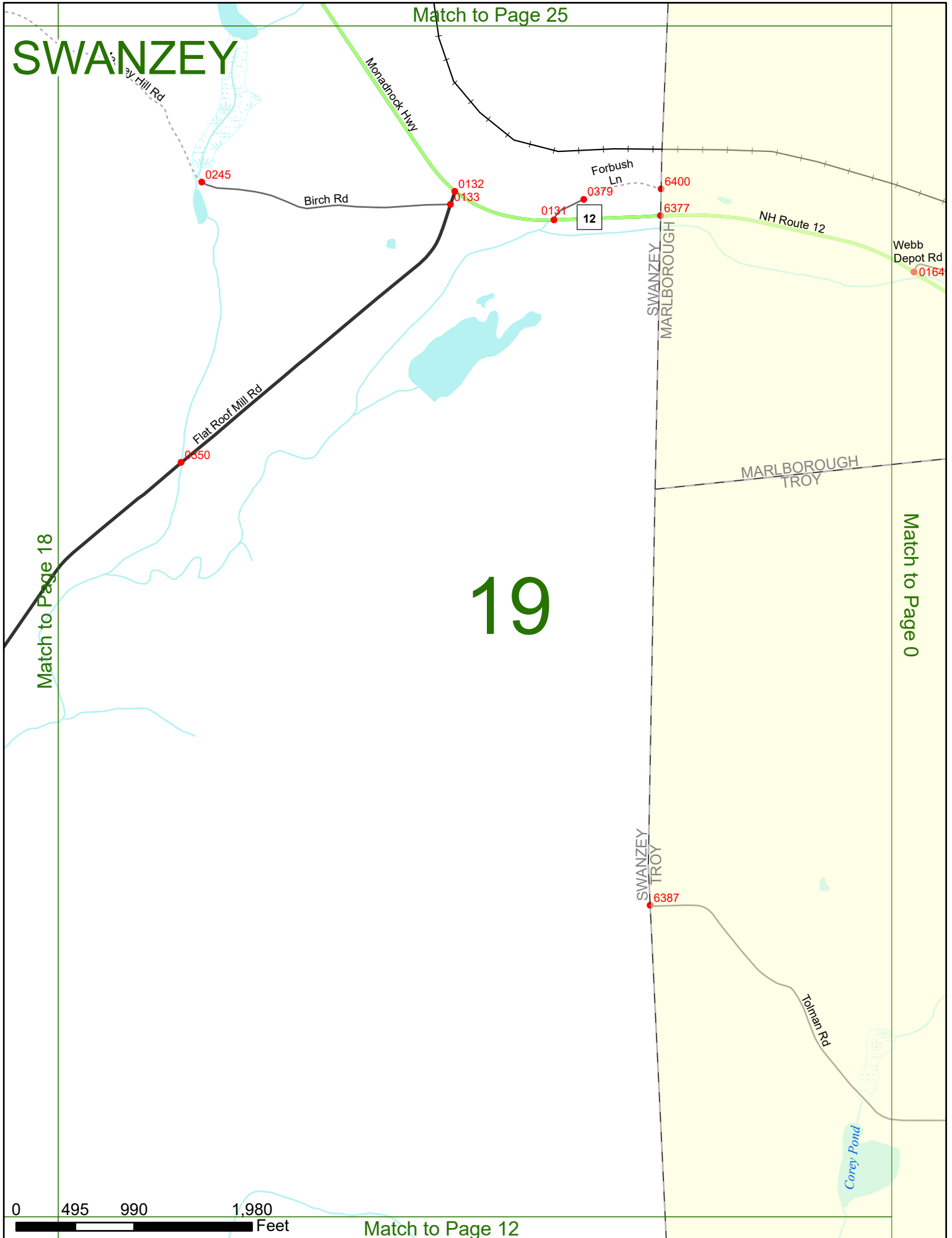
# SWANZEY

# 19

Match to Page 0

Match to Page 18

Match to Page 12

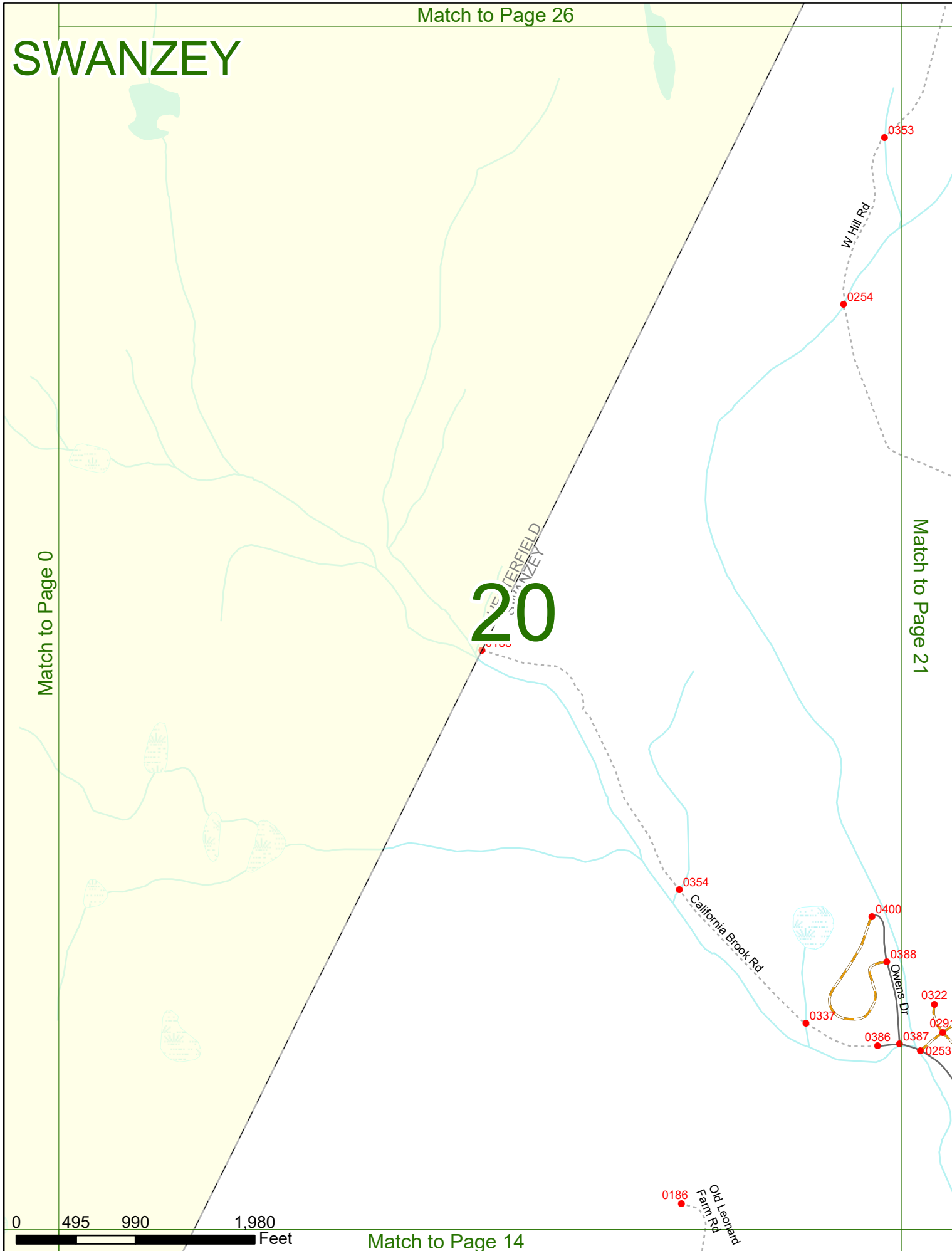
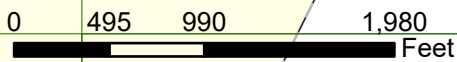


# SWANZEY

# 20

Match to Page 0

Match to Page 21

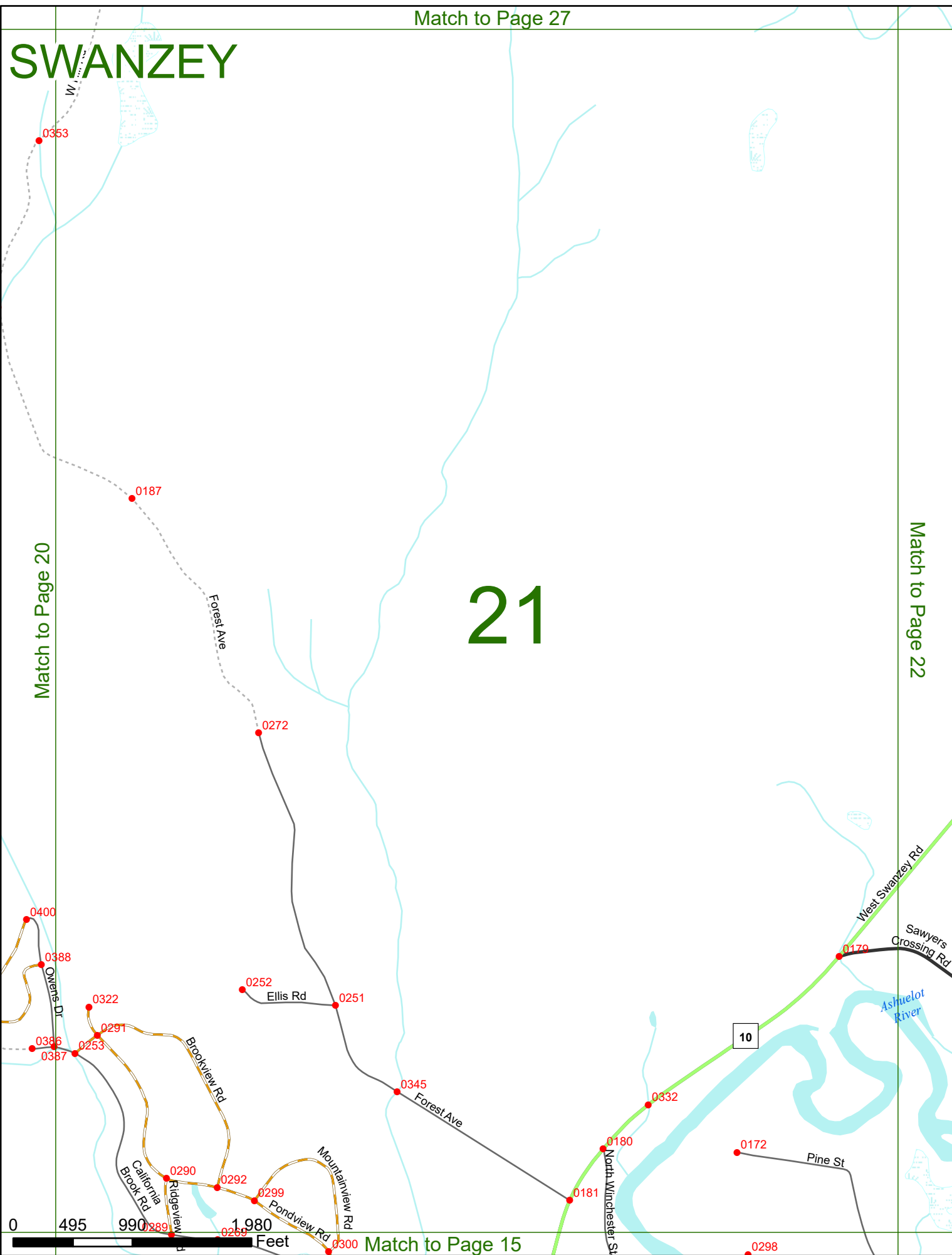


# SWANZEY

# 21

Match to Page 20

Match to Page 22



0 495 990 1980 Feet



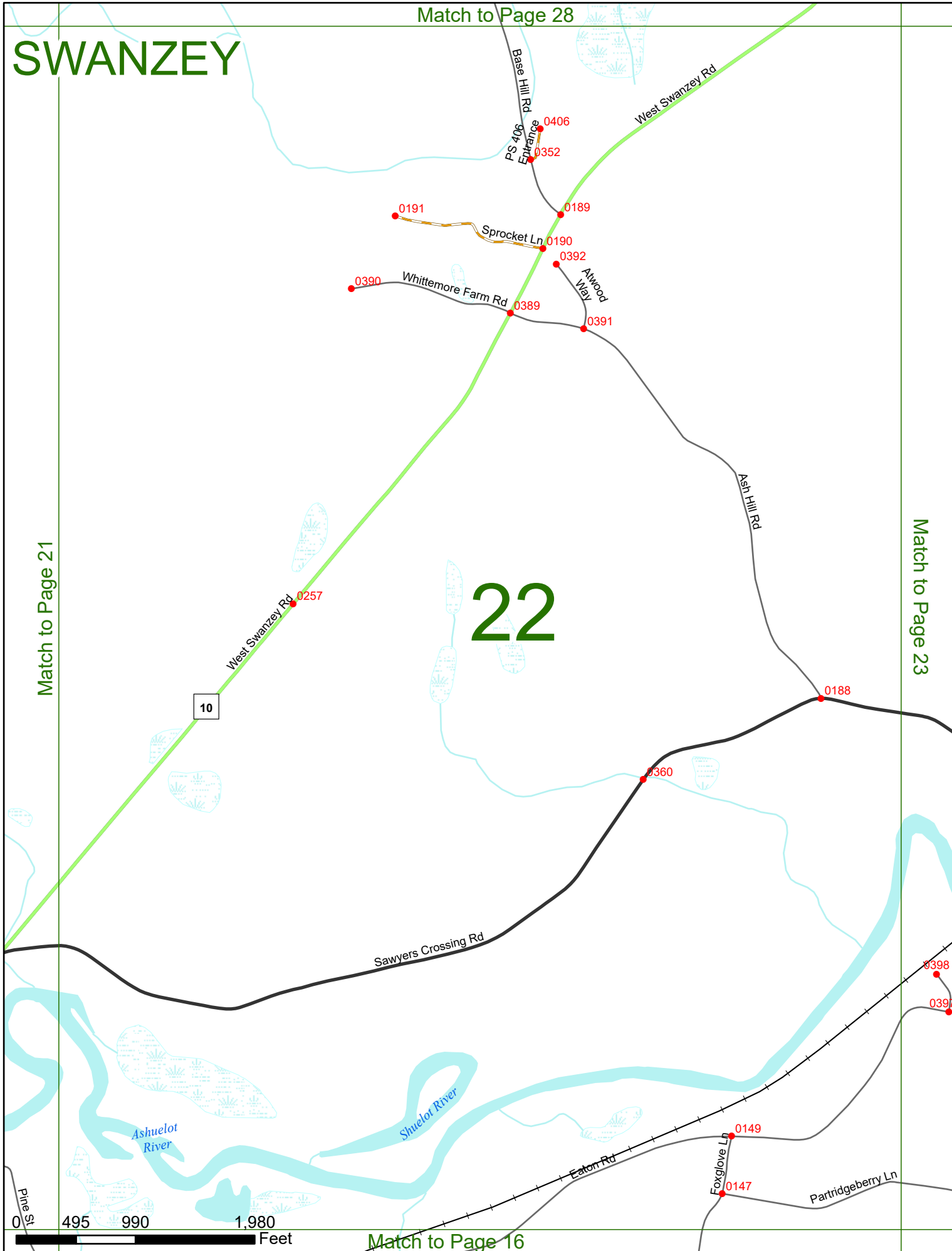
Match to Page 28

# SWANZEY

# 22

Match to Page 21

Match to Page 23



Match to Page 16


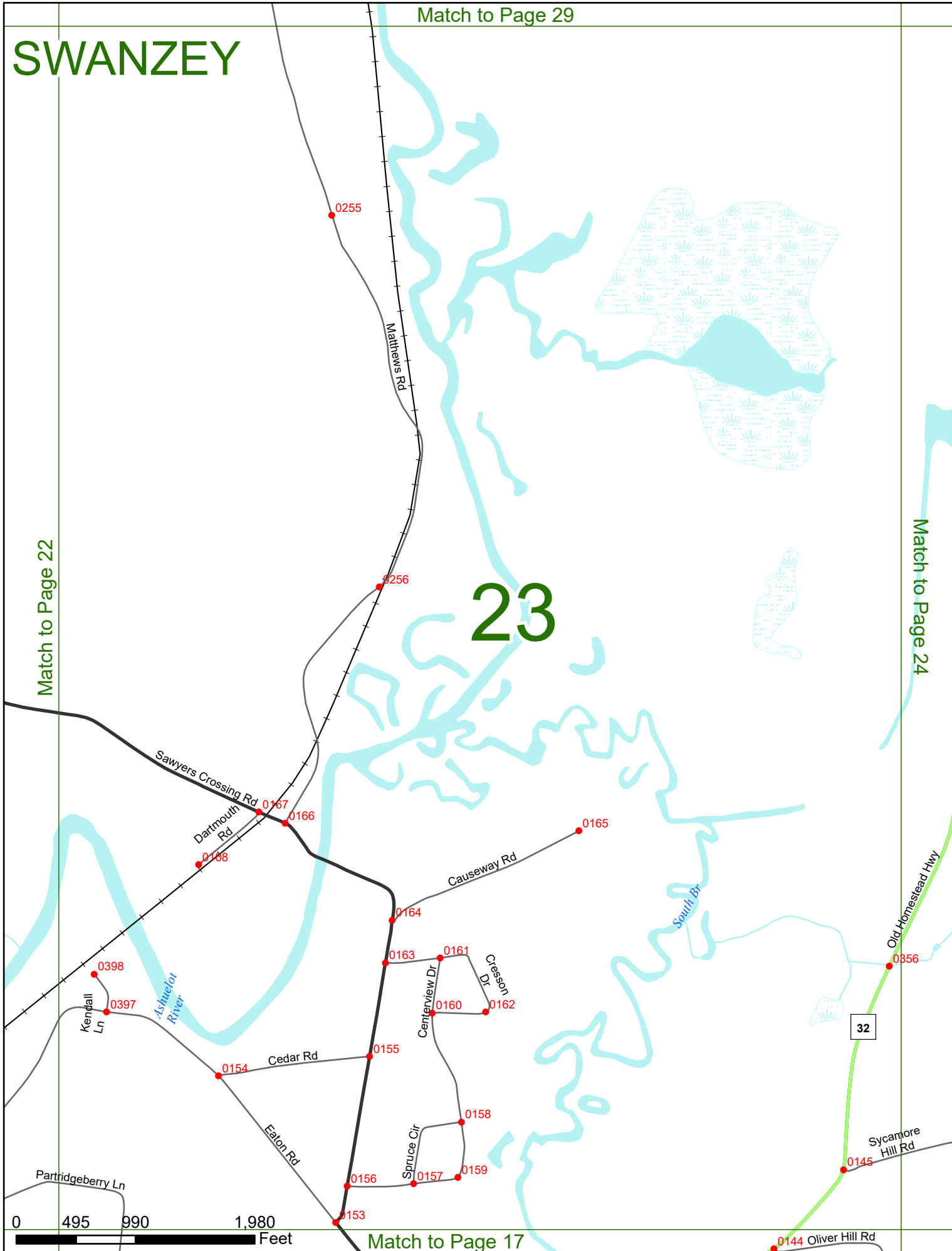
Match to Page 29

# SWANZEY

# 23

Match to Page 22

Match to Page 24



Match to Page 17

0144 Oliver Hill Rd

# SWANZEY

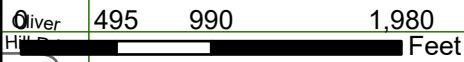
Match to Page 30

# 24

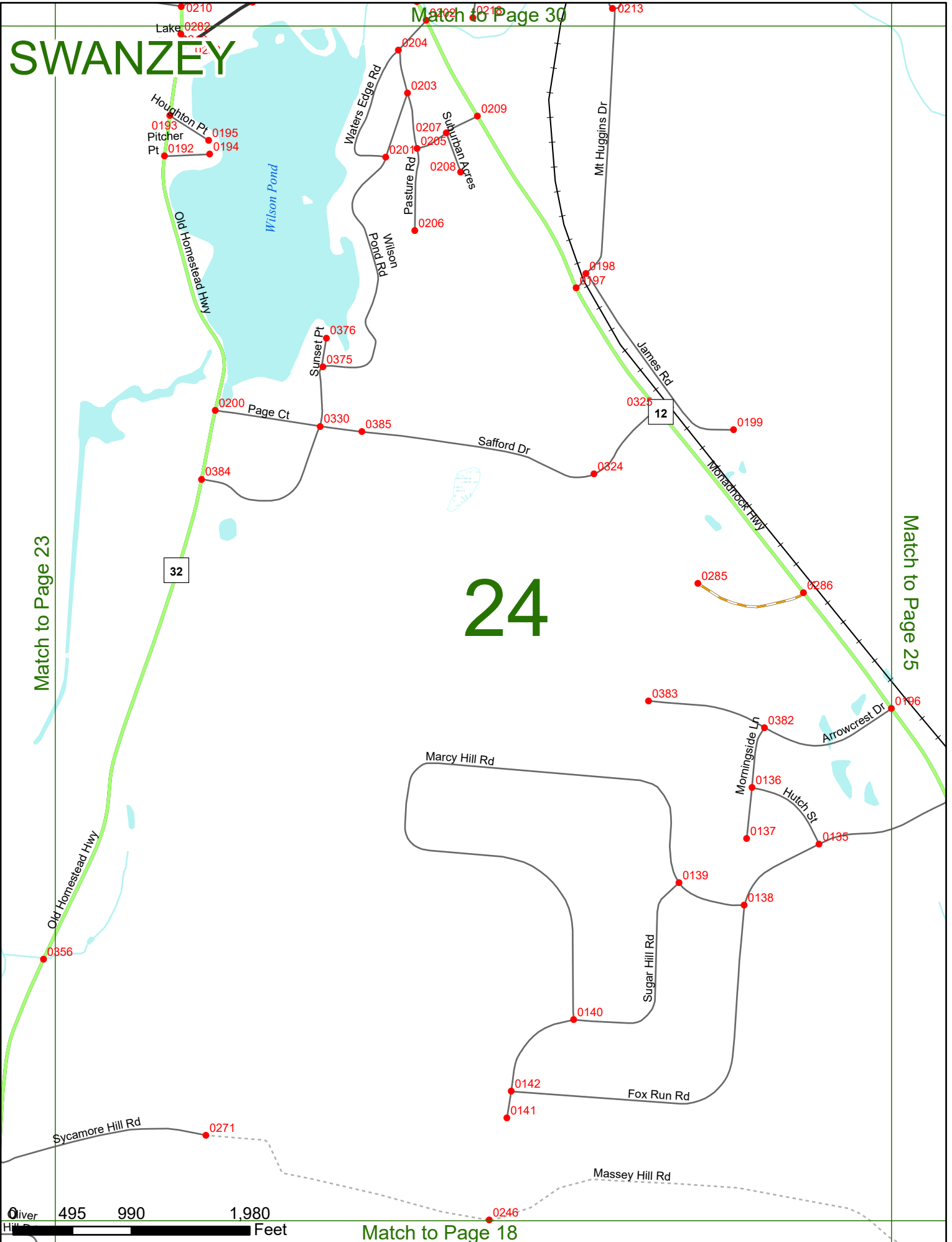
Match to Page 23

Match to Page 25

Match to Page 18



Oliver Hill



Match to Page 31

# SWANZEY

SWANZEY  
KENE  
SWANZEY

# 25

MARLBOROUGH  
SWANZEY

Match to Page 0

Match to Page 24

0194

Laurel St

0193

Hill St

0196

Arrowcrest Dr

0134

Marcy Hill Rd

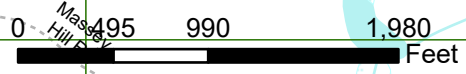
12

Monadnock Hwy

0348

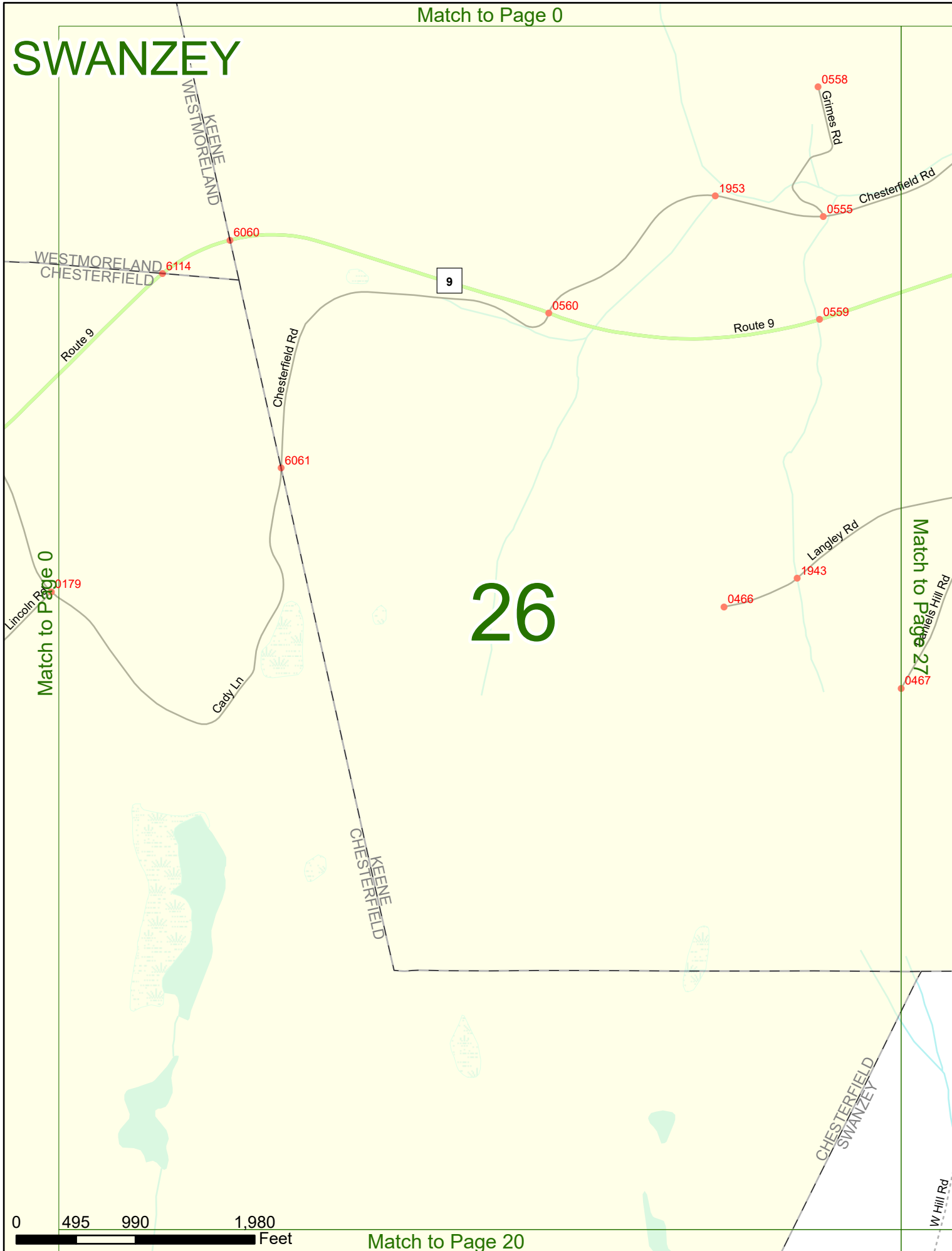
0041

West Hill Rd



Match to Page 19


# SWANZEY



Match to Page 0

Match to Page 27

# 26



# SWANZEY

Match to Page 0

9

Whitcombs Mill Rd

Chesterfield Rd

1964 0549

Route 9 1965

1947

Schuyler Way

1976

1977

0550

0465 1900

Route 9

Daniels Hill Rd 1966

Langley Rd

0468

# 27

Match to Page 28

Match to Page 26

0467

KEENE SWANZEY

6390

0358

W Hill Rd

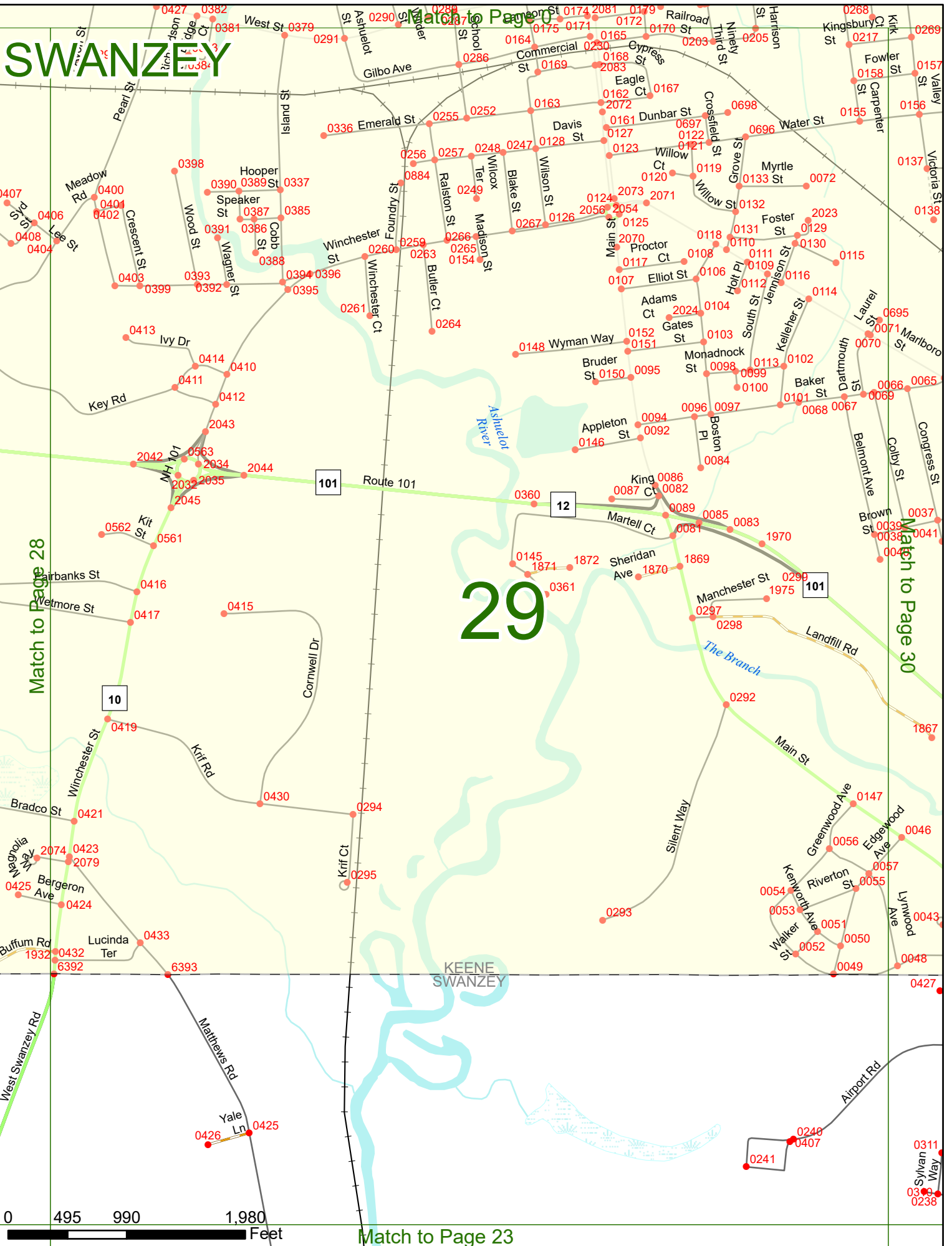
0 495 990 1,980 Feet

Match to Page 21

CHESTERFIELD SWANZEY



# SWANZEY



0 495 990 1,980 Feet

Match to Page 23



Match to Page 0

Mill Rd 1973

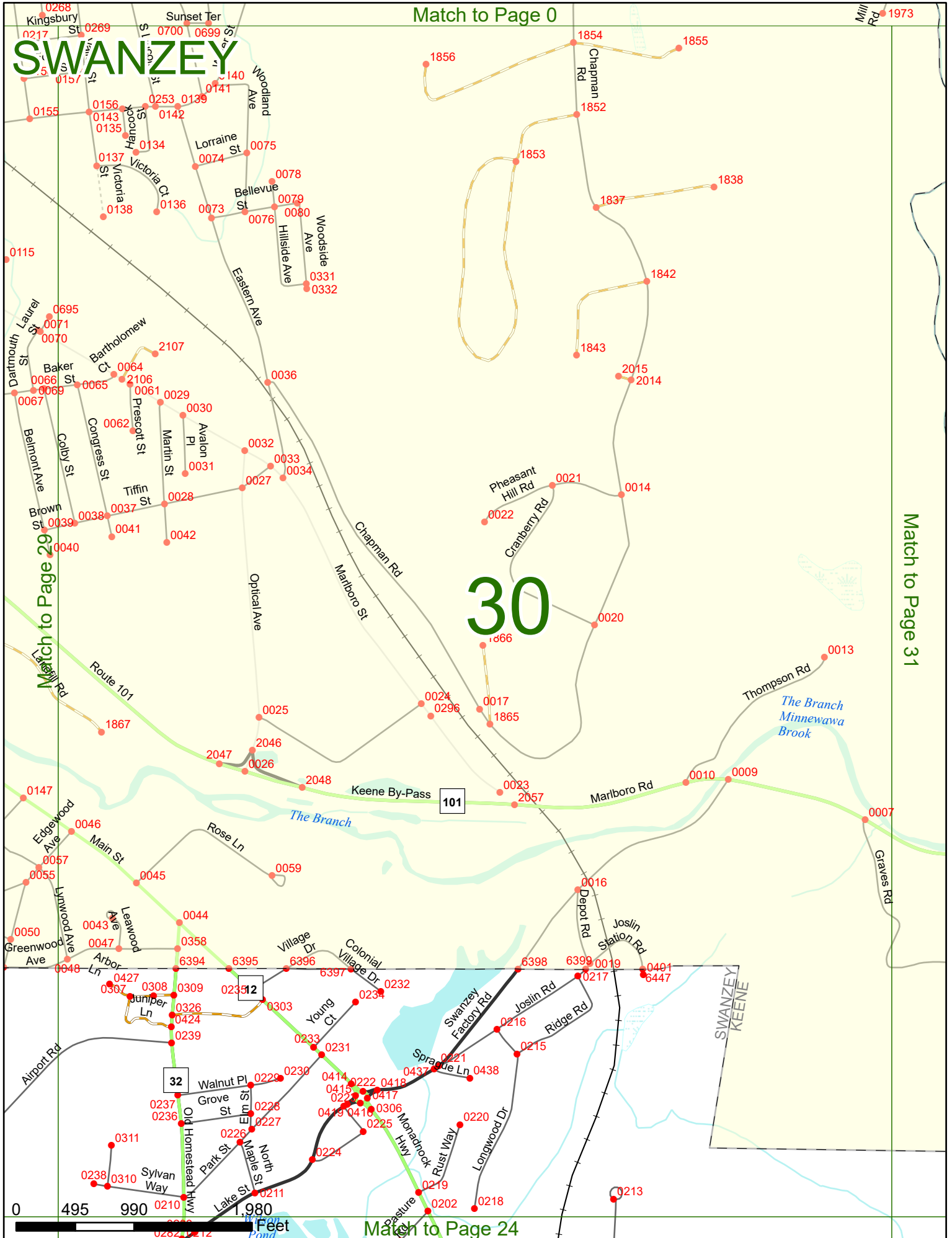
# SWANZEY

# 30

Match to Page 31

Match to Page 29

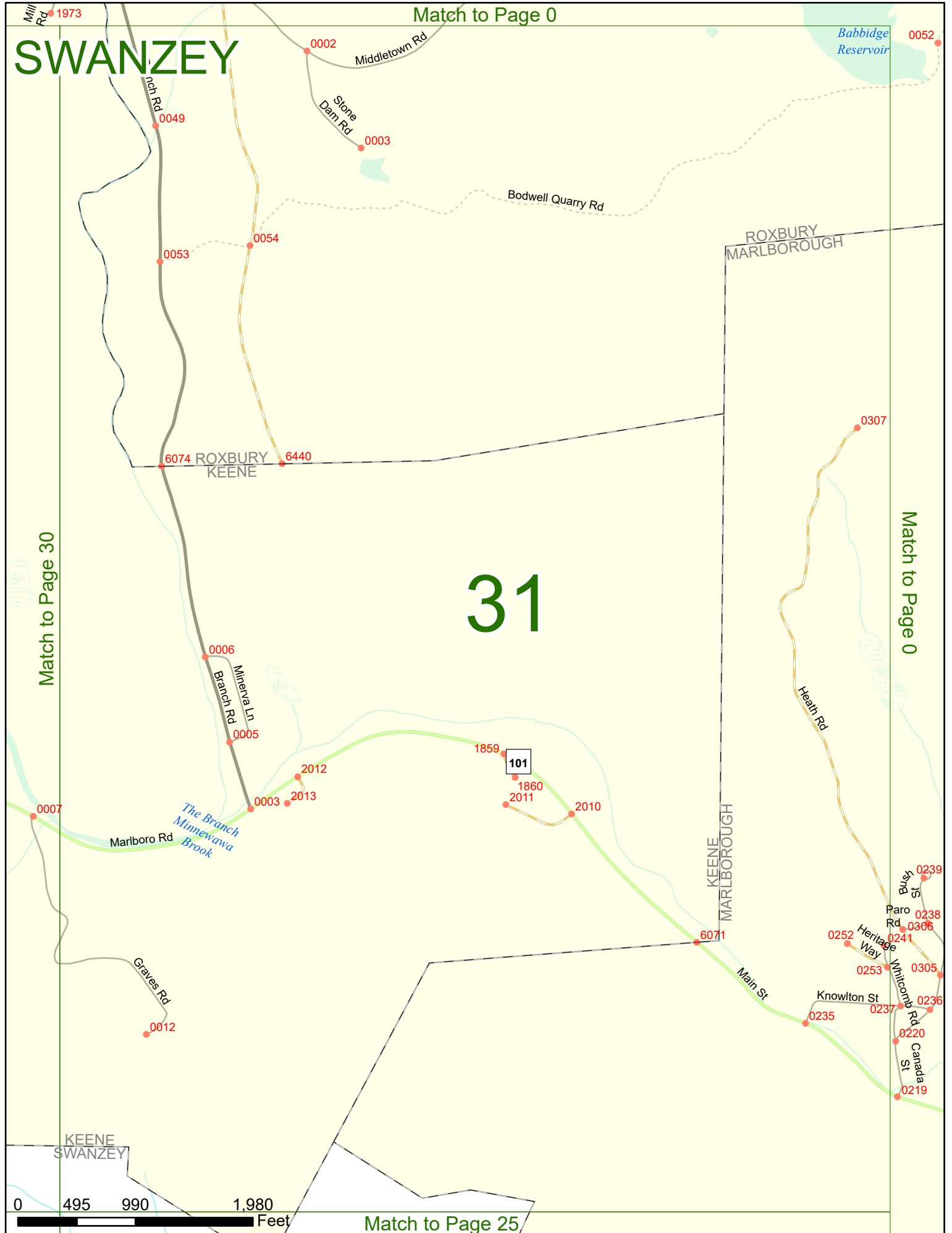
Match to Page 24



# SWANZEY

Match to Page 0

Babbidge Reservoir

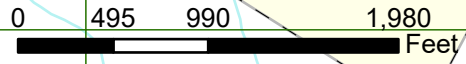


# 31

Match to Page 30

Match to Page 0

Match to Page 25



KEENE  
SWANZEY

KEENE  
MARLBOROUGH

ROXBURY  
MARLBOROUGH