



















Maps and data sets are not guaranteed to be free from errors and omissions. Data is in a constant state of update and correction by various groups and agencies. Information displayed on this map is the best available at the time of publication.

2024 Nodal Reference Bookmap

LEGEND

Divided Highway Limited Access	Turnpike Toll Road	U.S. Route	N.H. Route
			
State Roads (Carries NO Route Number)	Local Roads	Class 6 Roads (Not Maintained)	Private Roads
			
	State Line		Lakes & Ponds
	County Line		State Parks
	Town Line		National & State Forests
	Rivers & Streams		Reference Nodes

NHDOT will accept crash locations based on the State of NH Uniform Police Traffic Accident Report.

Crash occurred on:

Option 1 Street Address
 123 Main Street

Option 2 Route No and/or Distance from NESW Intesecting Road, Bridge,
 Street name Intersecting Street Town/County line
 Main Street 500 E Oak Street

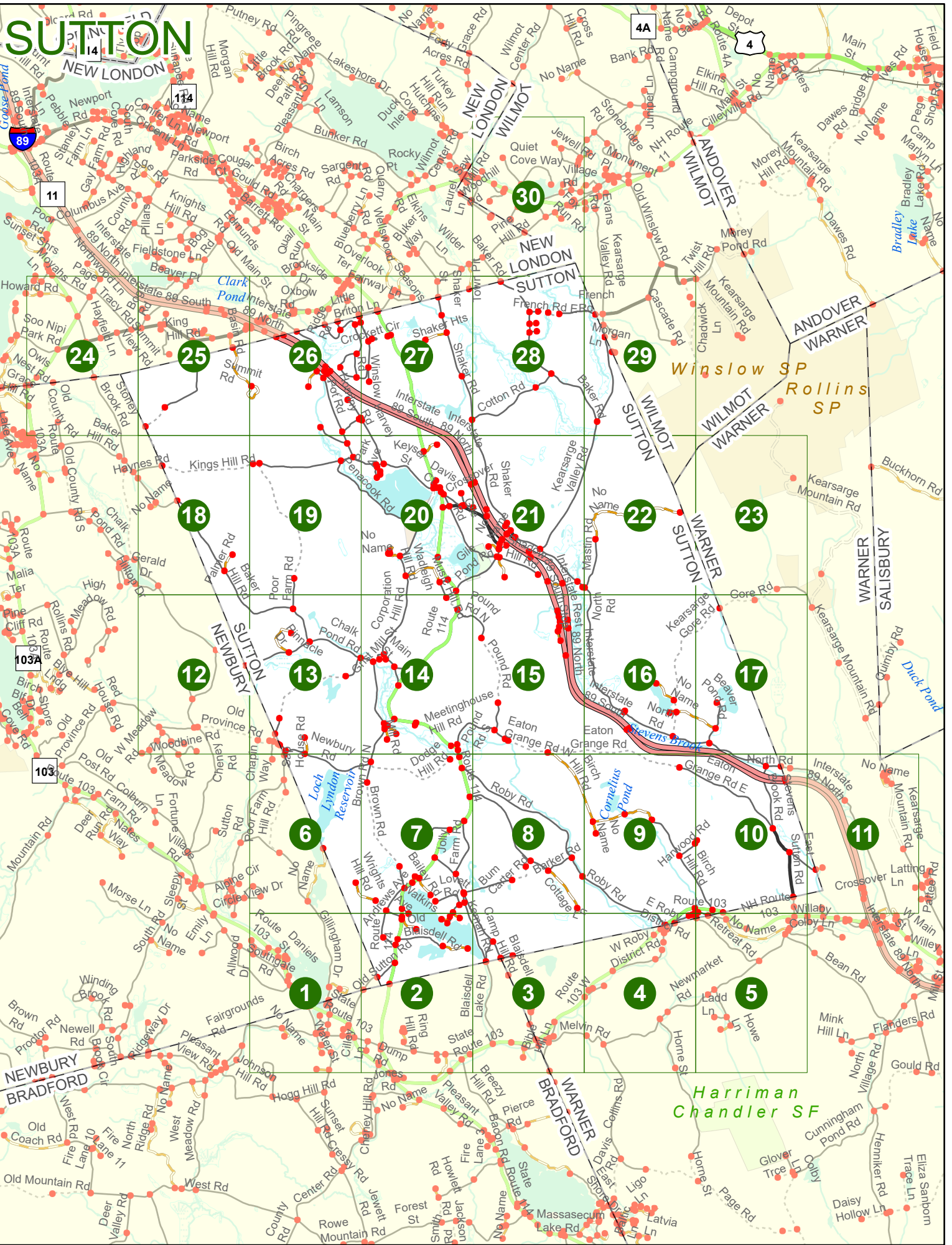
Option 3 First Node Distance from First Node Second Node
 515 212 632

Option 4 Route No and/or Mile Marker on Interstate Only NESW Mile (Marker)
 Street name
 189S 700 feet S 36.8

Option 3 – Example

Street Name Loudon Road
First Node 803
Distance from First Node 318 Ft
Second Node 813





SUTTON



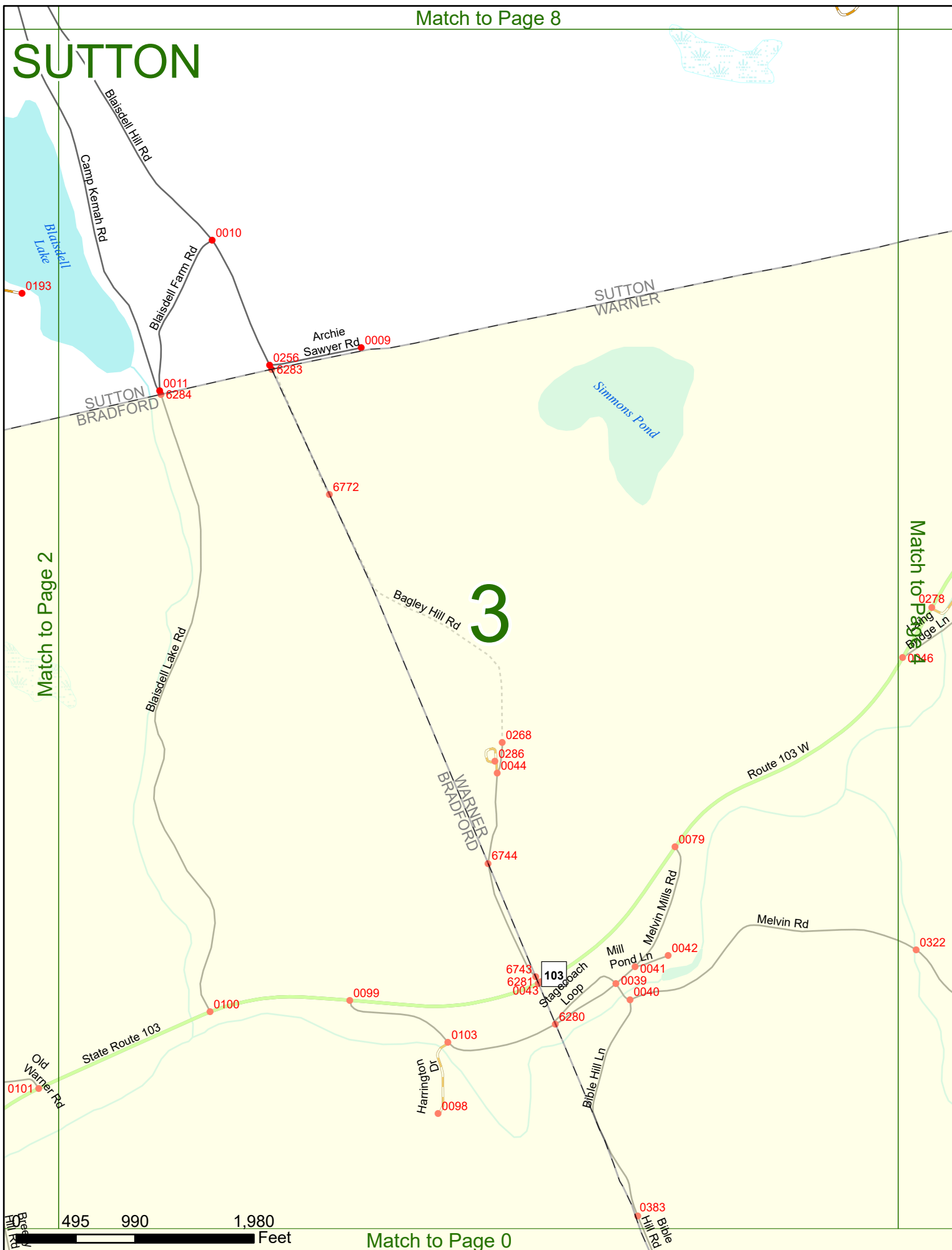
Match to Page 0

Match to Page 2

0 495 990 1,980 Feet

Match to Page 0

SUTTON



Match to Page 2

Match to Page 7

3


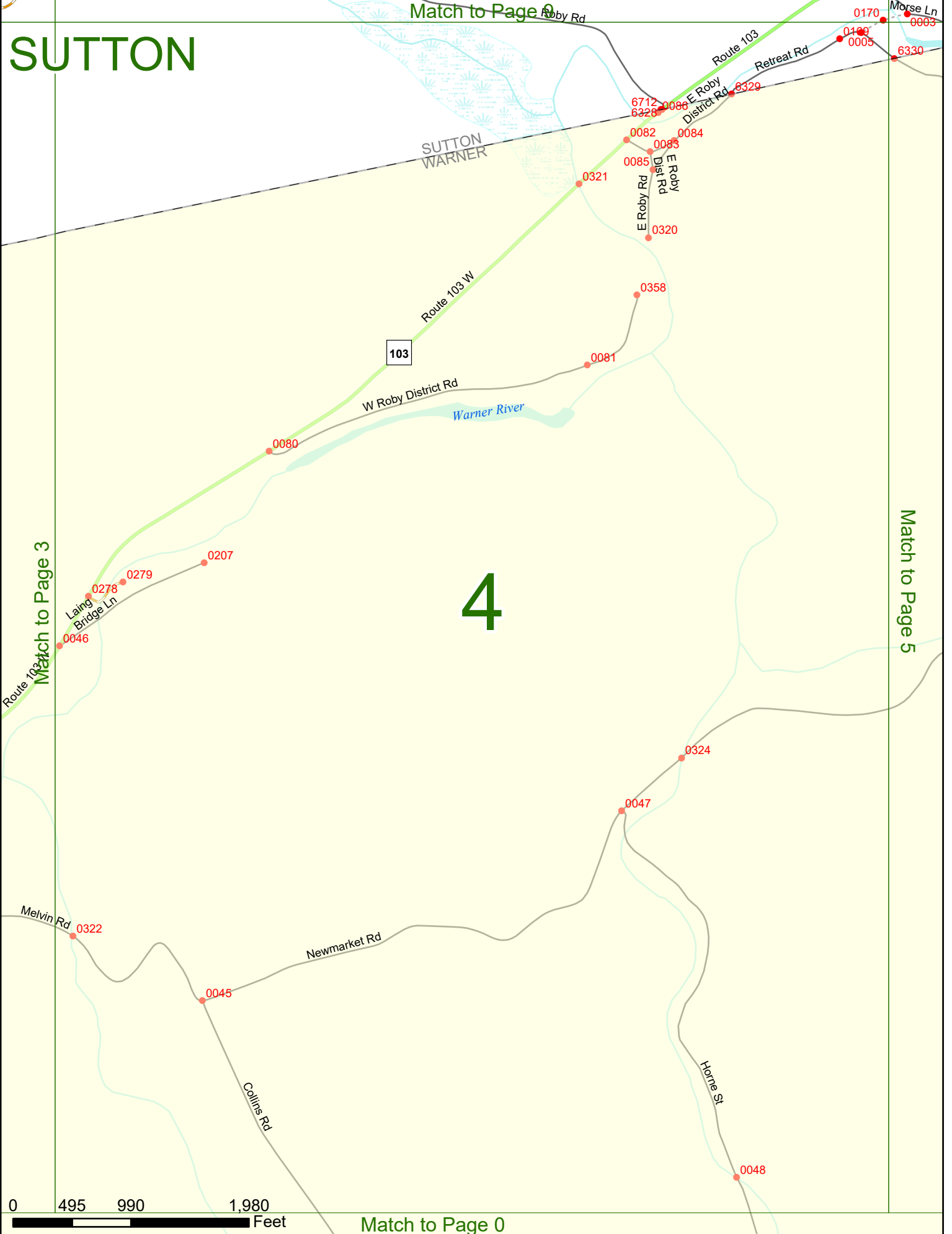
SUTTON

Match to Page 9

4

Match to Page 5

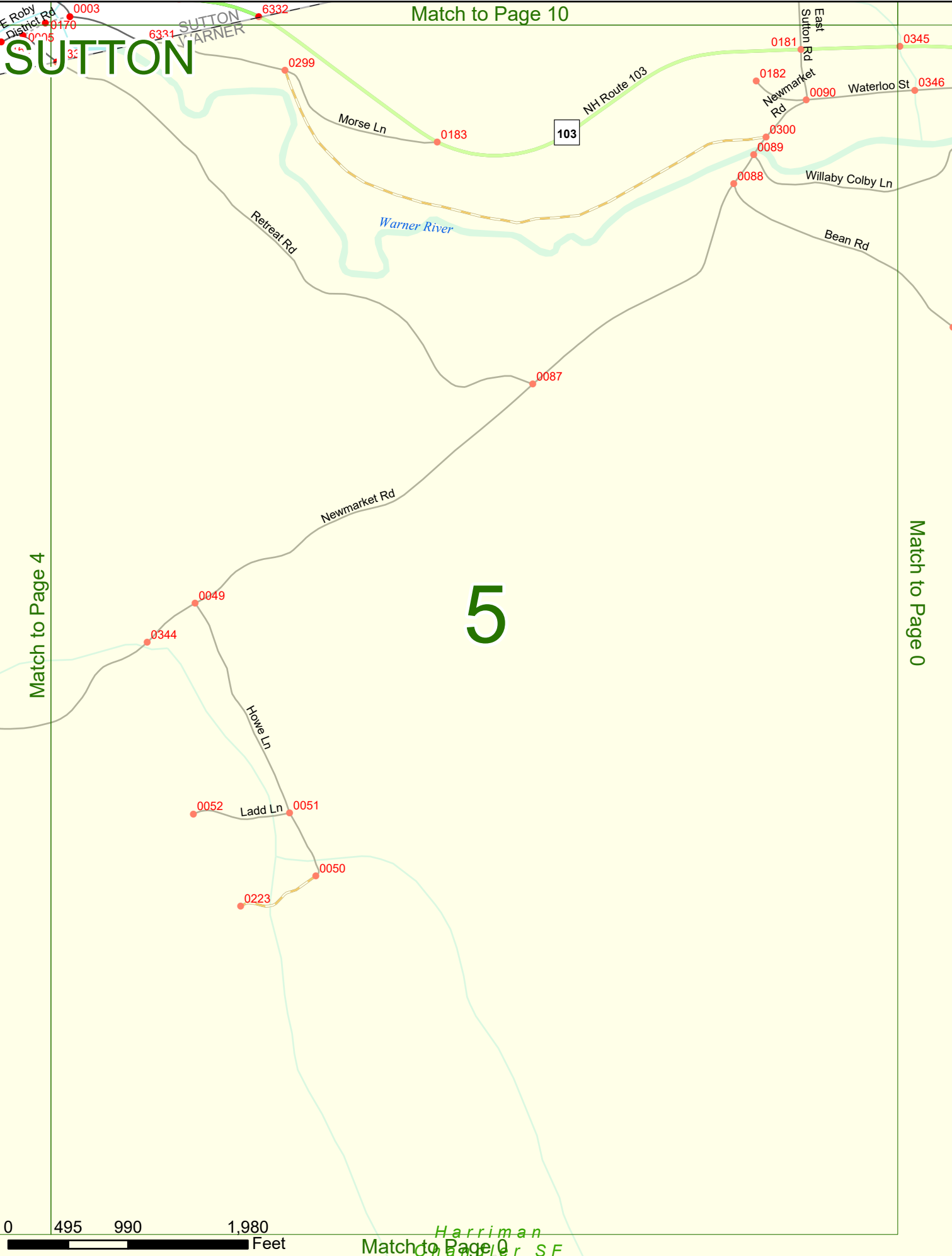
Match to Page 3



Match to Page 0

Match to Page 10

SUTTON



Match to Page 4

Match to Page 0

5

0 495 990 1,980 Feet

Match to Page 0 Harriman C. Page S.F.

SUTTON

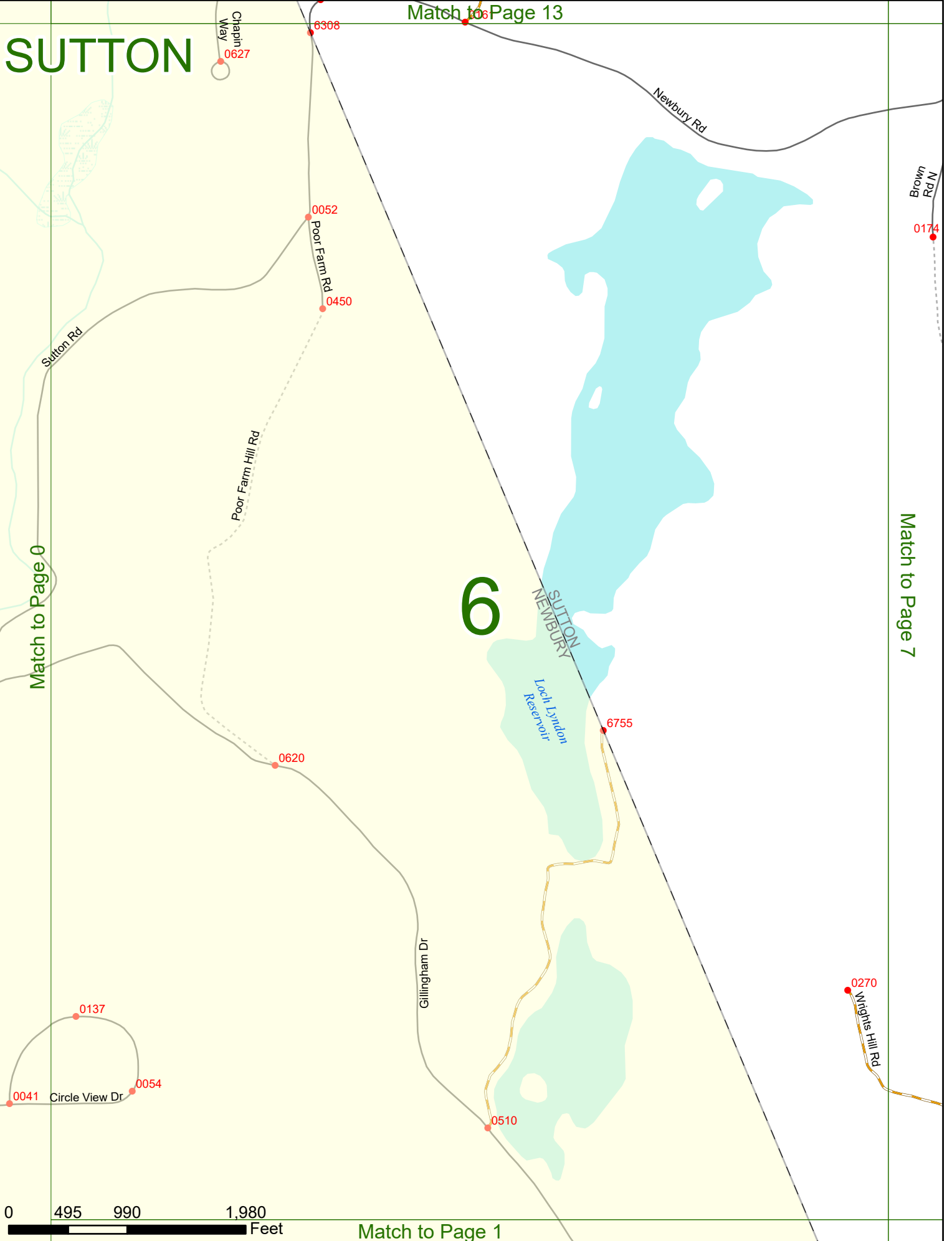
Match to Page 13

Match to Page 7

6

SUTTON
NEWBURY

Loch Lyndon
Reservoir



0 495 990 1,980 Feet

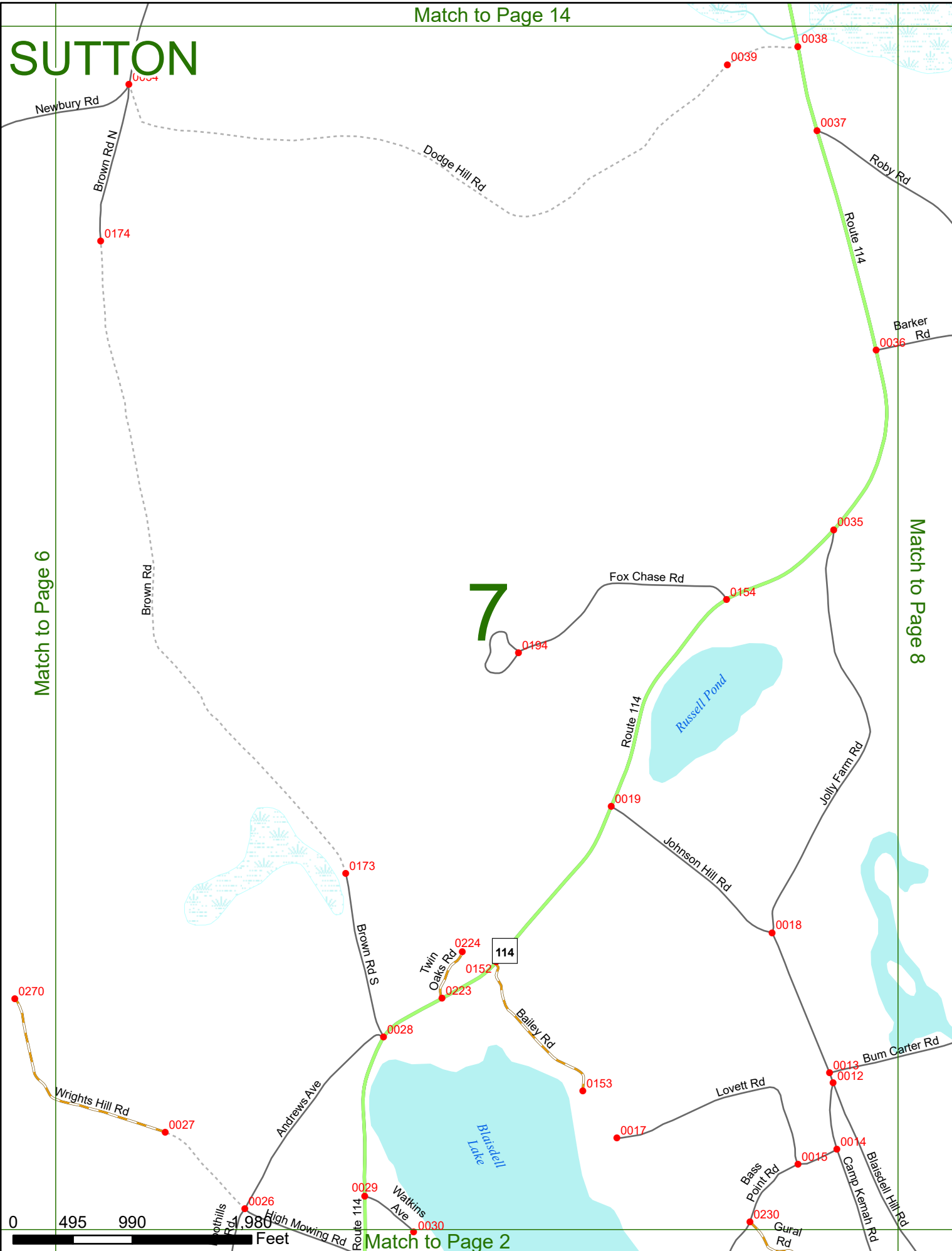
Match to Page 1

SUTTON

Match to Page 6

Match to Page 8

7



Match to Page 15

SUTTON

8

Match to Page 9

0036

114

Match to Page 7

Route 114

Roby Rd

Barker Rd

Birch Hill Rd

0008

0171

0150

0007

Barker Rd

Roby Rd

0213

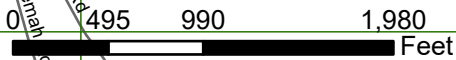
Bum Carter Rd

0172

Cottage Ln

0268

Blaisdell Hill Rd
Camp Kenneth Rd

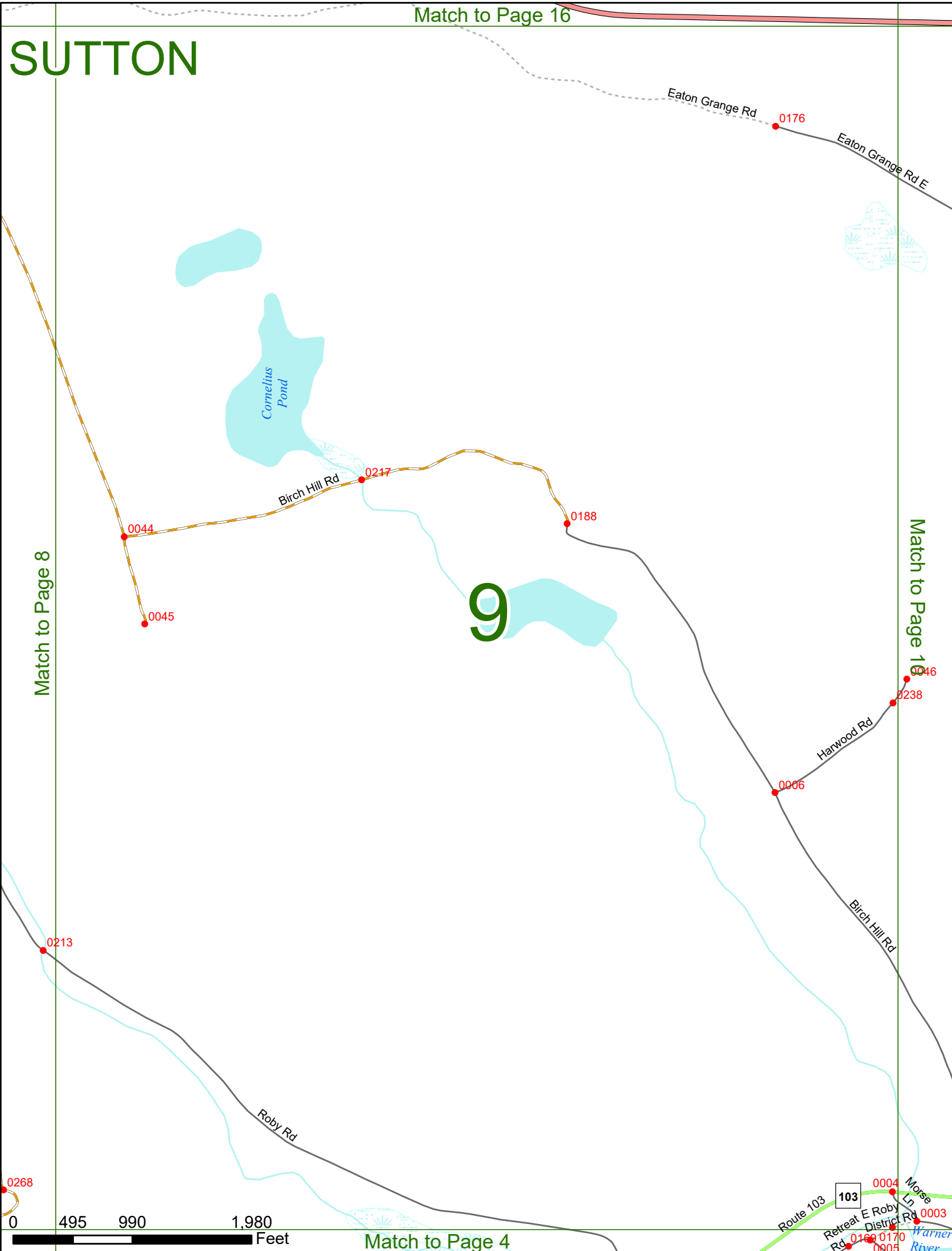


Match to Page 3

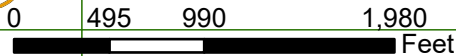
SUTTON

Match to Page 8

Match to Page 10



9



Route 103 103 Morse Ln
 Retreat E Roby District Rd
 Warner River

Match to Page 17

SUTTON

North Rd

0048

6336

0315



6335

6334

Eaton Grange Rd E

Stevens Brook Rd

0049

10

Match to Page 11

WARNER
SUTTON

Harwood Rd

0046

0238

0001

Eaton Grange Rd E

East Sutton Rd

6333

0347

Birch Hill Rd

0004 Route 103

0002

6332

NH Route 103

E Roby District

0003

990



Morse

1,980

Feet

Match to Page 5

NH Route 103 0345



Match to Page 0

SUTTON

SALISBURY
WARNER
Kearsarge
Mountain Rd

0235 0231
0232
0236
0233
0290
0238



0343

North Rd
11

Match to Page 10

Match to Page 0

WARNER
SUTTON
Eaton Grange Ln 0227
Eaton Grange Rd E 6724

0354

Kearsarge Mountain Rd

Crossover
0378 0379
0174
0173

Latting Ln 0160
0159 0161

Apple Pond Ln 0158

0283

Nichols Mill Ln

0229

0297



Match to Page 0

SUTTON

Match to Page 0

Match to Page 13

12

Chalk Pond Rd

Baker Hill Rd

SUTTON
NEWBURY

0171

0553

6306

0168

Baker Rd

Cherney Rd

0170

Old Province Rd

0525

0078

0079

Old Province Rd

0479

West
Meadow Rd

0589

Eastridge Rd

0480

0590

Meadow Rd

0591

Woodbine Rd

0592

Longview
Dr

0524

0493

990

Hearthstone

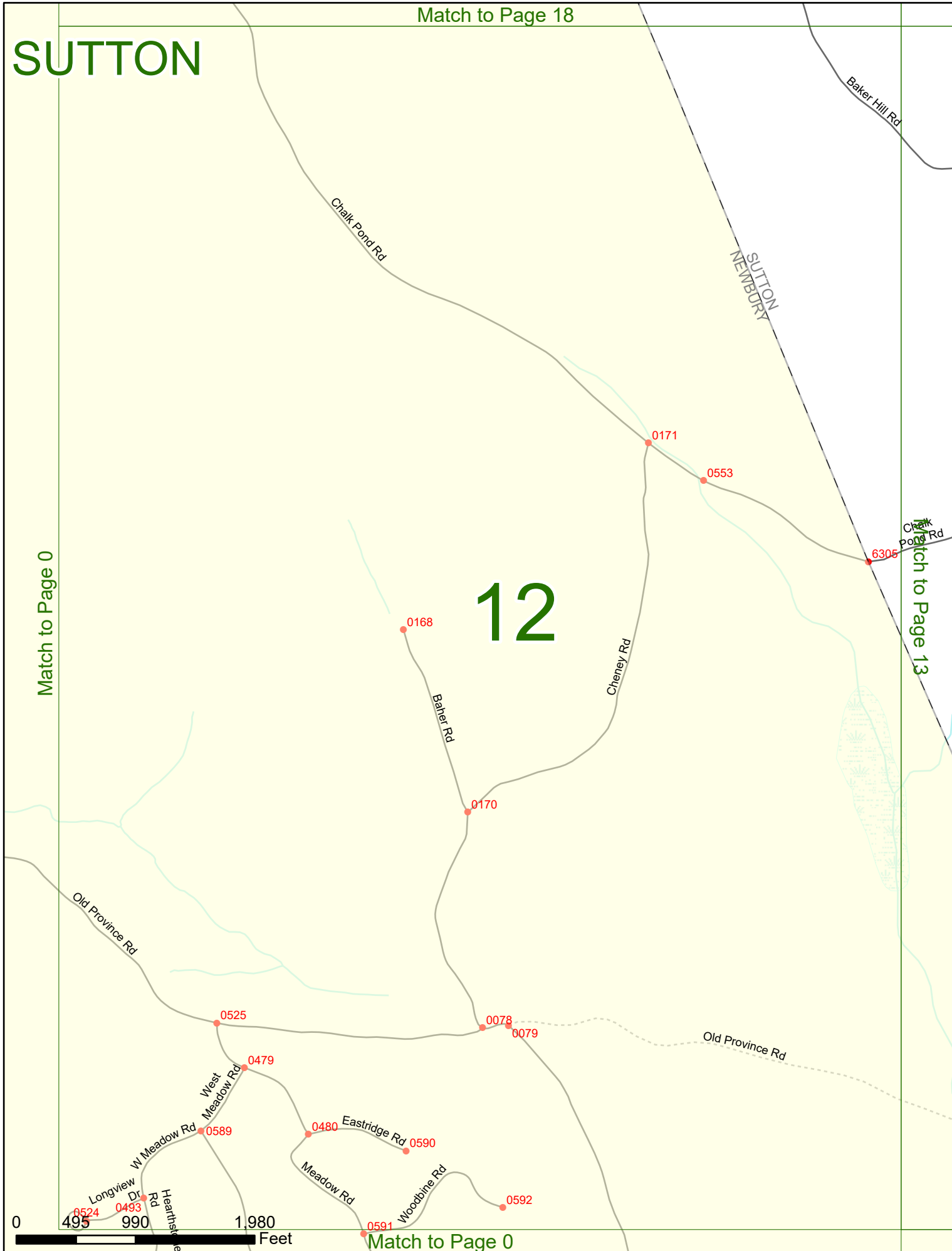
0

495

1,980

Feet

Match to Page 0



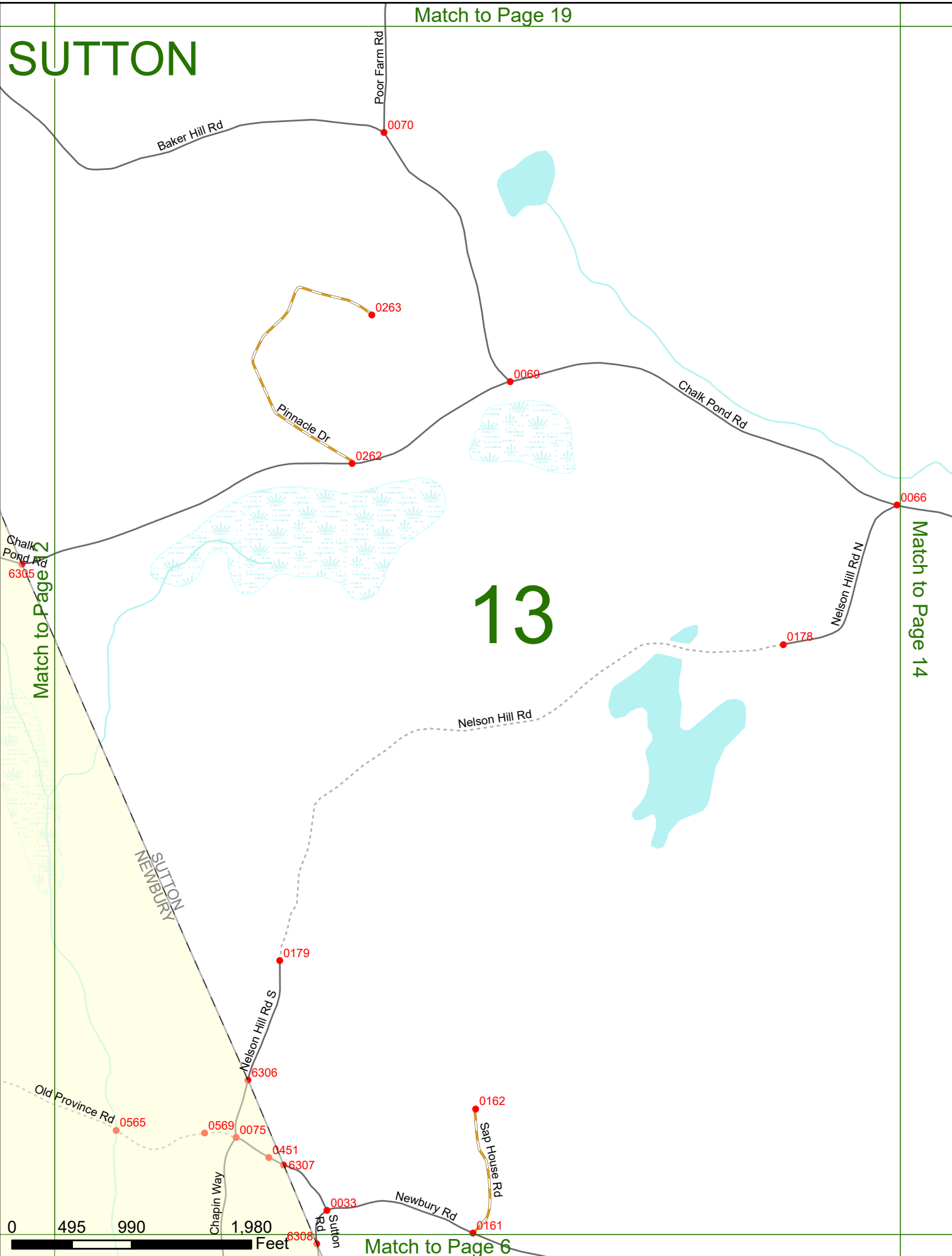
Match to Page 19

SUTTON

13

Match to Page 14

Match to Page 12



Match to Page 6

0 495 990 1,980 Feet


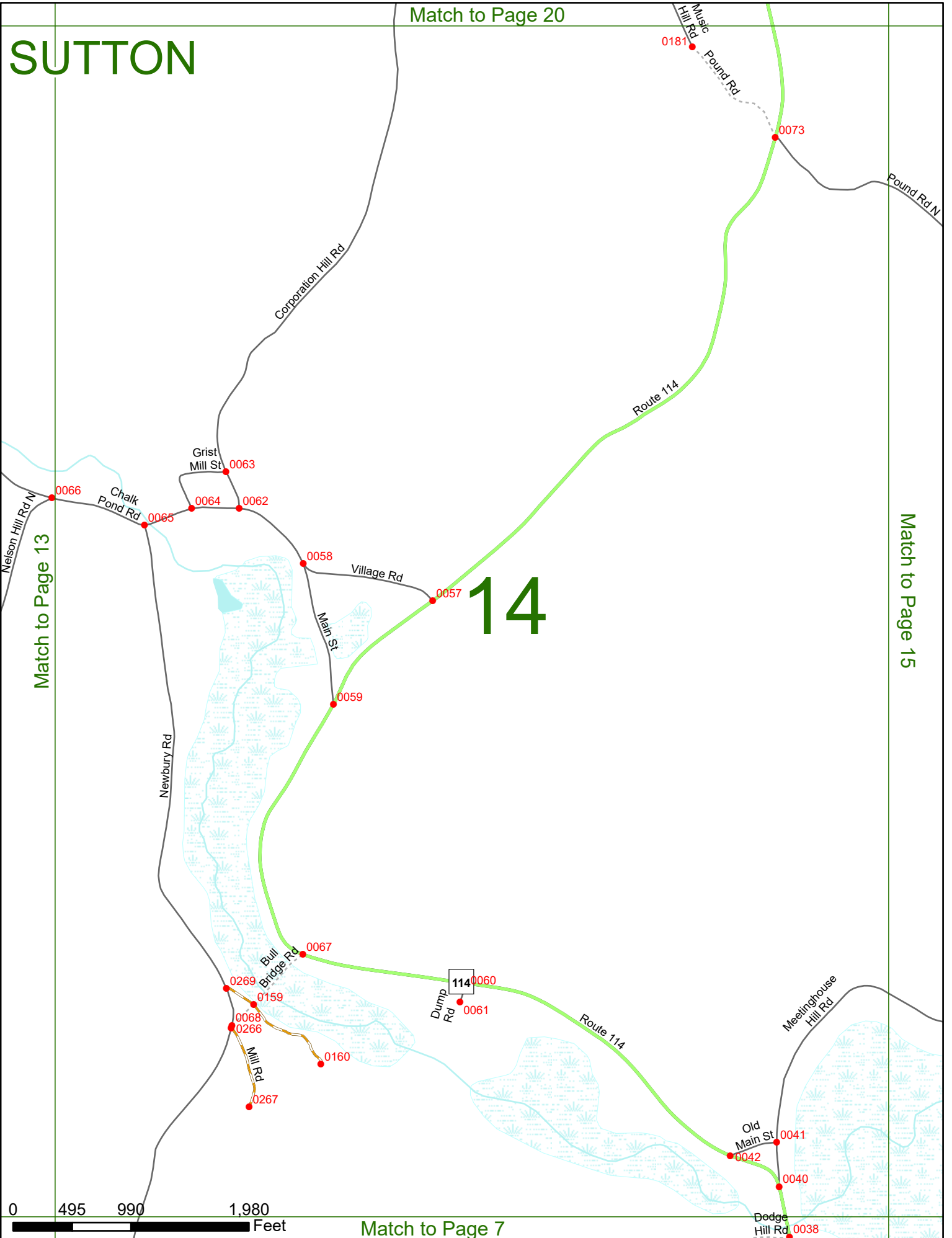
SUTTON

Match to Page 20

Match to Page 13

Match to Page 15

14



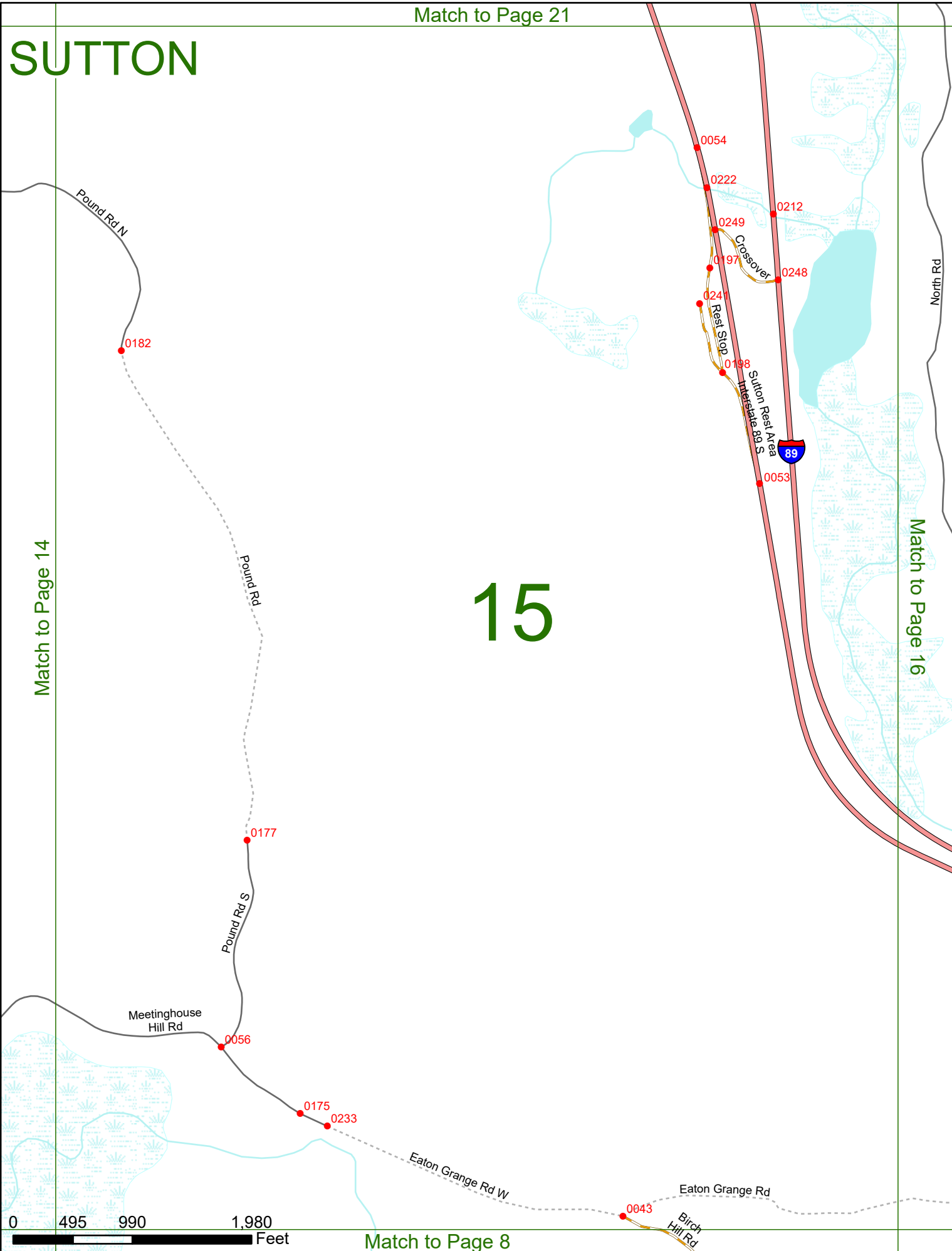
Match to Page 7

SUTTON

15

Match to Page 14

Match to Page 16

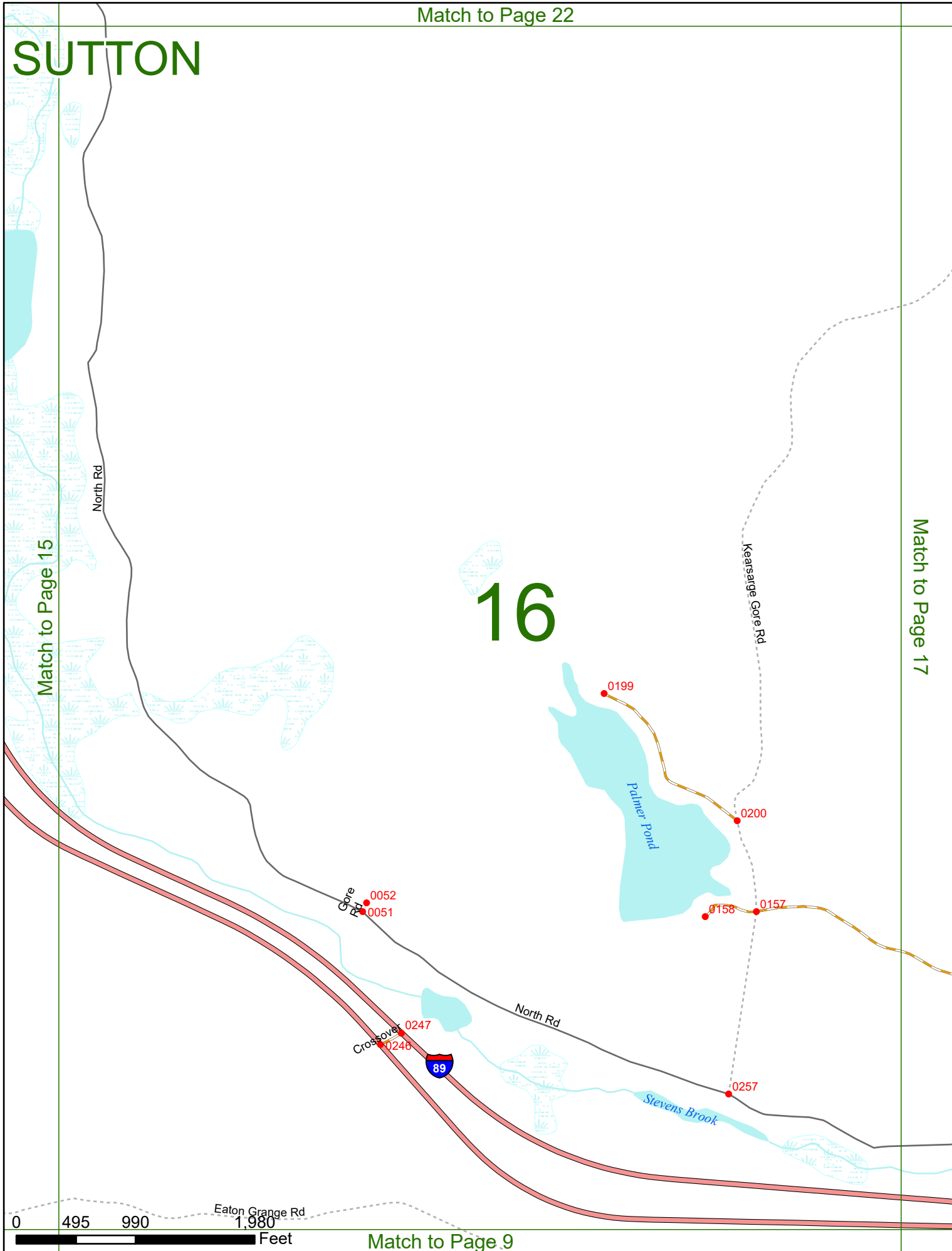


SUTTON

16

Match to Page 15

Match to Page 17



Match to Page 9

Match to Page 23

Rollins SP

SUTTON

Kearsarge Mountain Rd
0185

Gore Rd 0239

6726

Kearsarge Gore Rd

Match to Page 16

WARNER
SUTTON

17

Match to Page 0

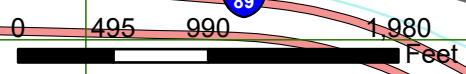
0050

Beaver Pond Rd

0156

North Rd

0047



Match to Page 10

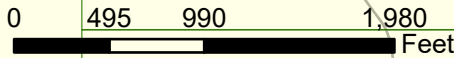
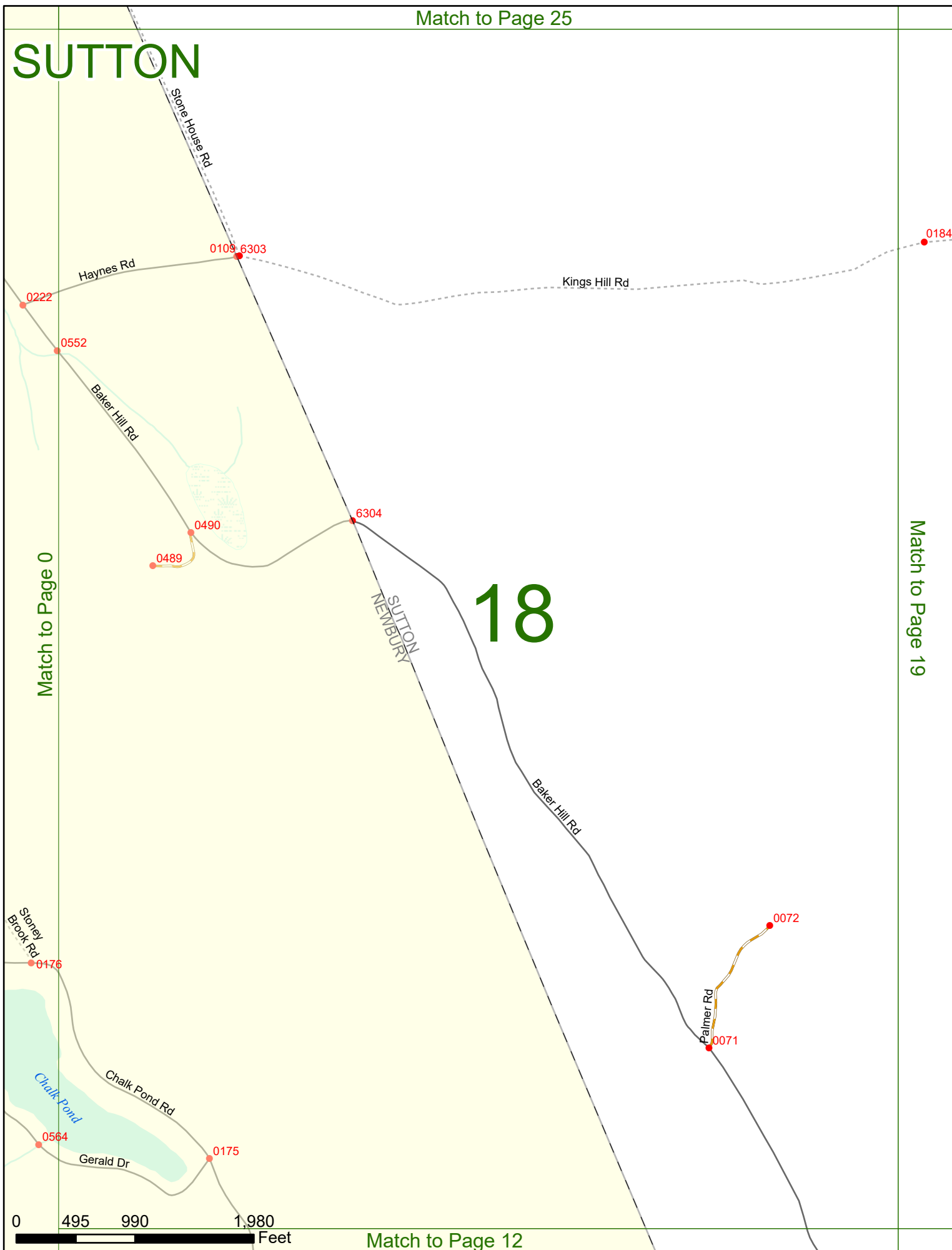
SUTTON

18

SUTTON
NEWBURY

Match to Page 0

Match to Page 19



SUTTON

Felch Rd

0125

Hornby Pot Rd

0124

Keyser St

0118

Kings Hill Rd

0184

0129

Penacook Rd

Kezlar Lake

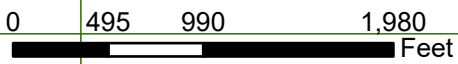
19

Poor Farm Rd

0180

Match to Page 18

Match to Page 20



Match to Page 27

SUTTON

Shaker Rd

Harvey Rd

Boulder Dr 0261

0260



0120 0119
0121
0185
0122
0123
Park Ave
Penny Ante Alley

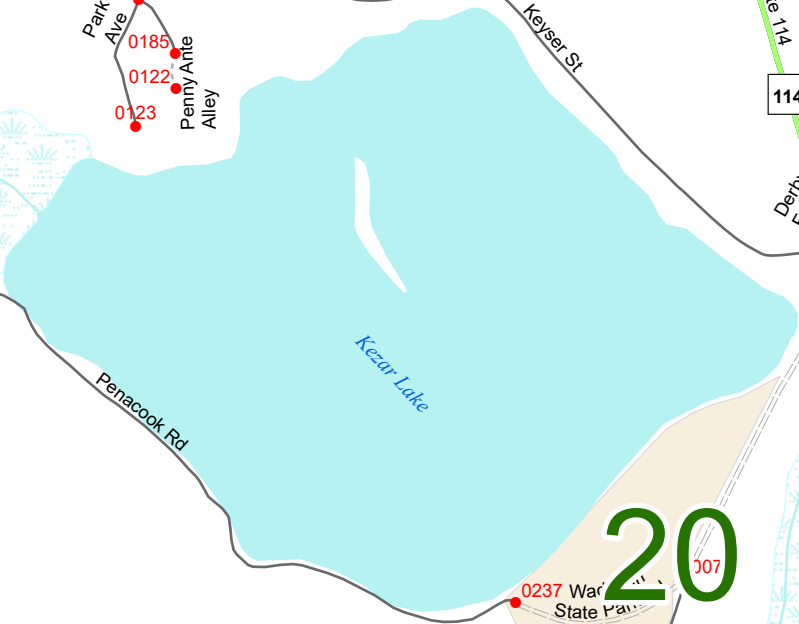
Keyser St

Route 114

114

0227
0226
0114
0113 0112
0111

0253
0252
Crossover



Penacook Rd

Match to Page 19

20

0237 War State Park

Wadleigh SP

Wadleigh Hill Rd

Route 114

Davis Ct

0104
Whiskey Pine Rd

0110
0108

0106 0105
0102

0103
North Rd

Match to Page 21

Gile Rd

Shadow Hill SP



Gile Pond Rd

0202
0195 0196

0201

0220

0077

0075

0074

0076

Corporation Hill Rd

Misc Hill Rd Pound

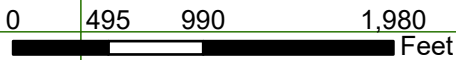
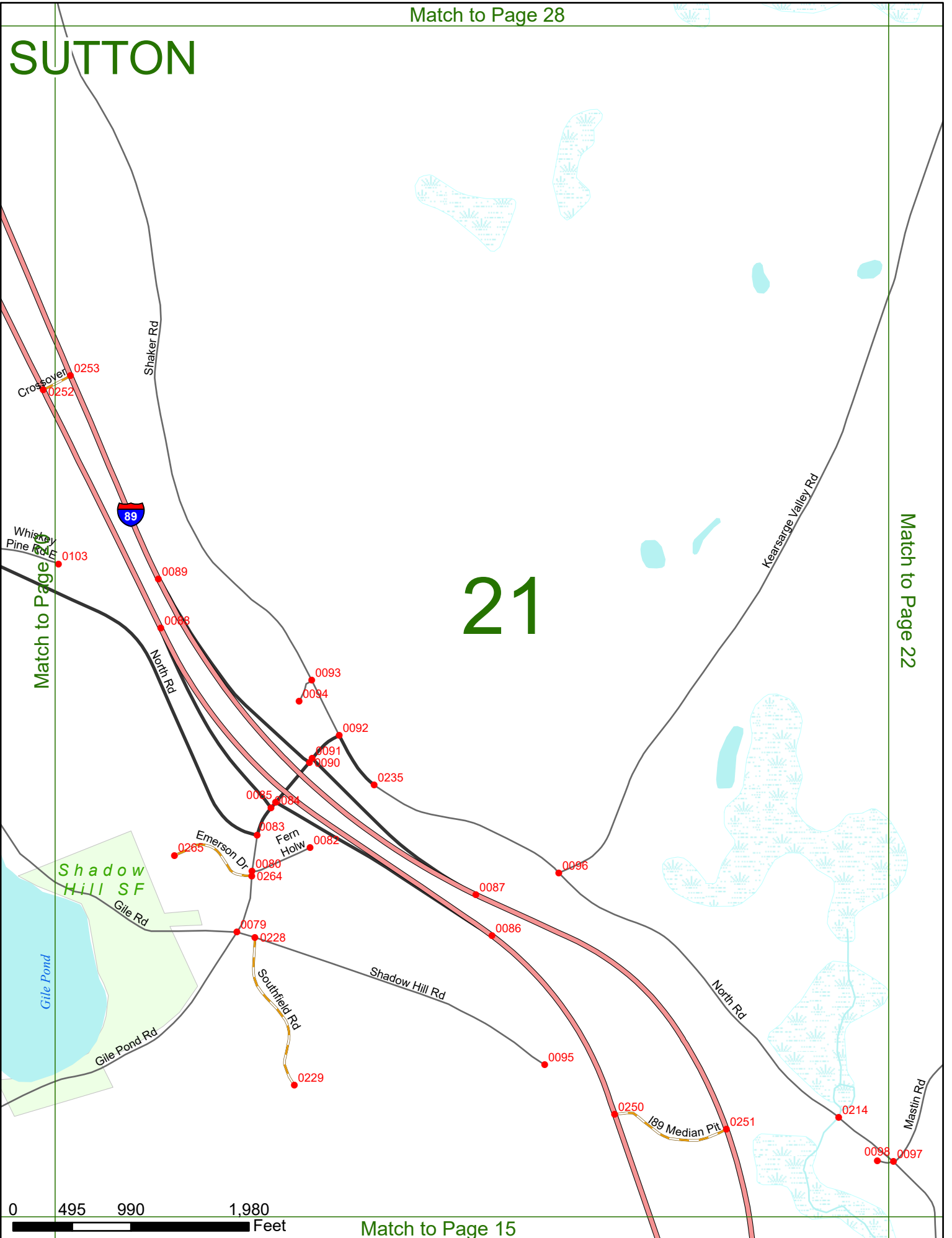
0181



Match to Page 14

SUTTON

21



Match to Page 29

SUTTON

Winslow SP
Rollins SP

WILMOT
SUTTON

WILMOT
WARNER

WARNER
SUTTON

Match to Page 21

Match to Page 23

22

0191

0099

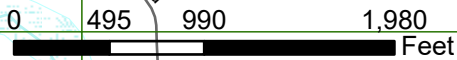
0214

0098 0097

Kearsarge Valley Rd

Maslin Rd

North Rd



Match to Page 16

Match to Page 0

SUTTON

WIL MC
WARNER

Rollins SP

Kearsarge
Mountain Rd

0189

Match to Page 22

Match to Page 0

23

WARNER
SUTTON

Gore Rd

0184

0 495 990 1,980 Feet

Match to Page 17

SUTTON

Match to Page 0

Old Main St

Beaver Pt
Forest Acres Rd
0043 0045
0044

0422

Clark Pond

Bog Rd

89
11

Crossover
0538
0537

0013

0017

0446
Queenswood Rd
0445

0448
Castle Ln

0019 0447

King Hill Rd

0534
Lincoln Ln
0535
Todd Farm Ln
0536

0511
0016
0512
0513
0015

0024

0023

0020

0018

0533

0233

Maple Ln

Stonerbur

Basin Rd

6752
Summit Rd

Match to Page 24

Match to Page 26

25


NEW LONDON
SUTTON

Stone House Rd

0225

0183

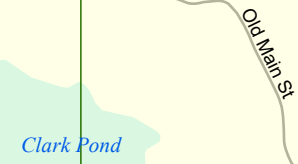
0130



Match to Page 18

SUTTON

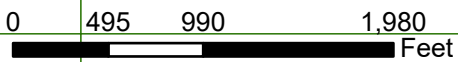
Match to Page 0



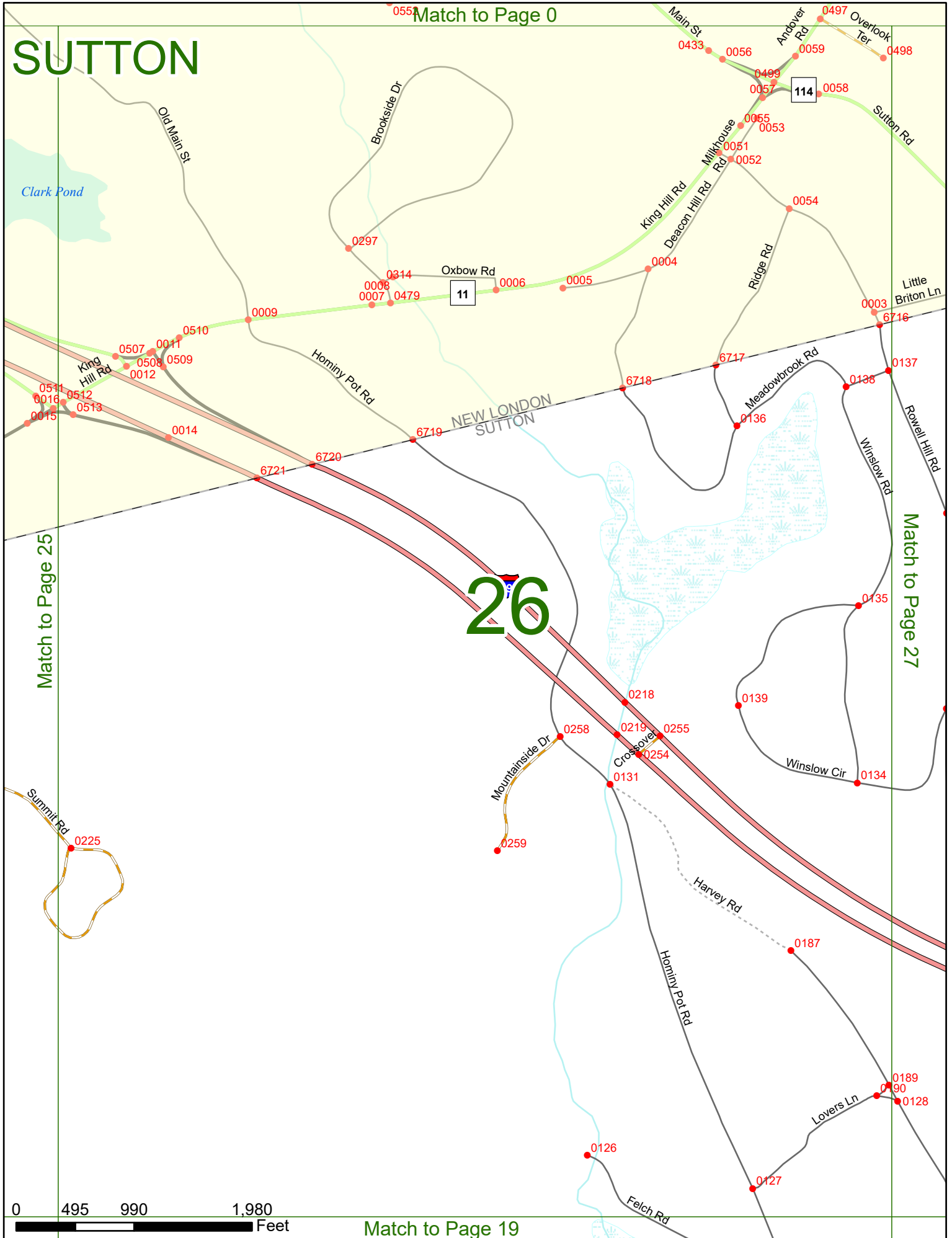
Match to Page 25

26

Match to Page 27



Match to Page 19



Match to Page 0

SUTTON

NEW LONDON
SUTTON

27

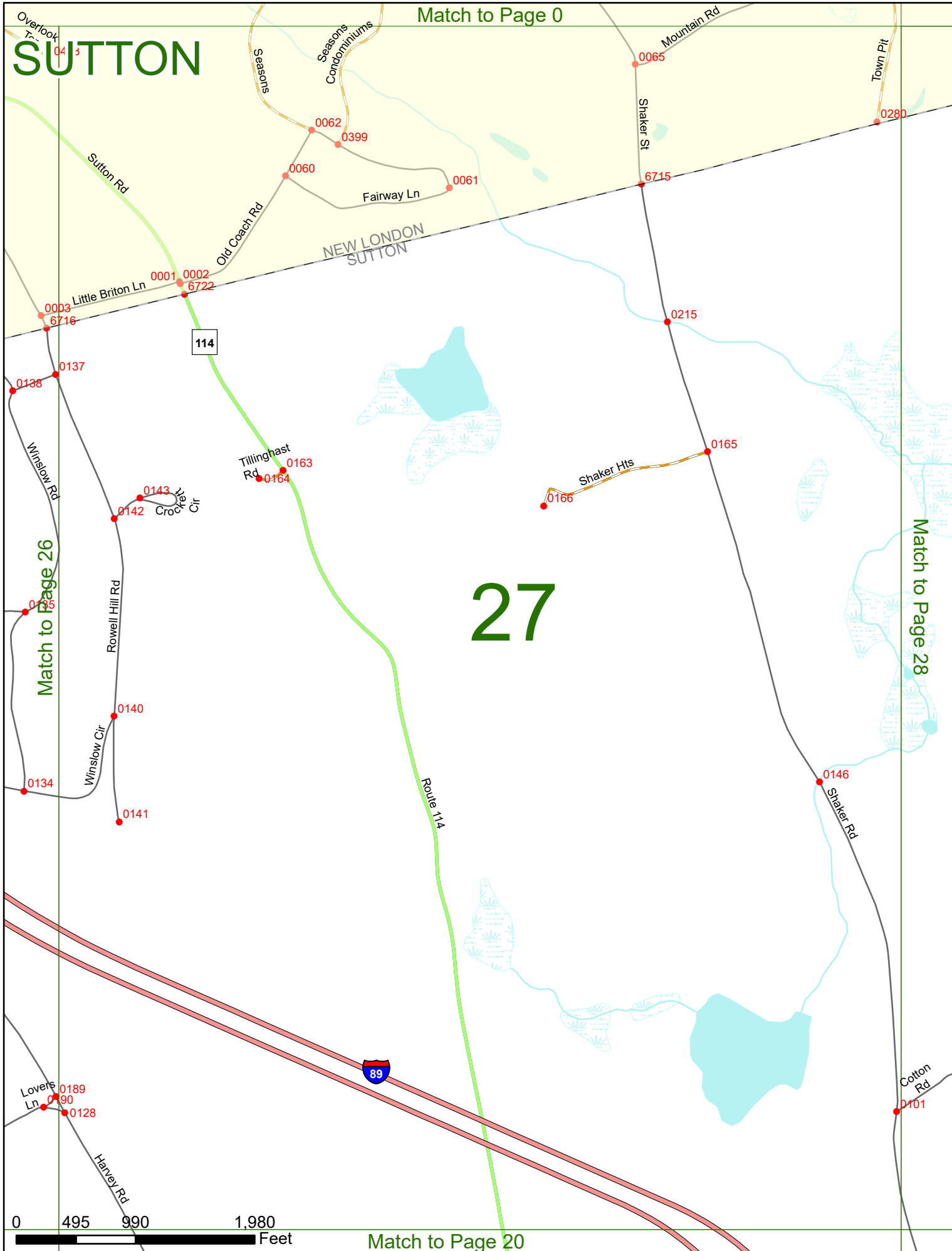
Match to Page 28

Match to Page 26



0 495 990 1,980 Feet

Match to Page 20



Match to Page 30

SUTTON

NEW LONDON
SUTTON

0280

6714

Baker Rd

French Rd W

0149

0239

0186

0234

French Rd E

Morgan Ln

0167

0168

Charles Ave

0147

0148

0216

28

0145

Baker Rd

0221

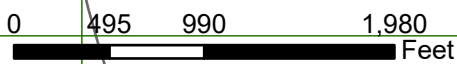
Cotton Rd

Shaker Rd

0101

Match to Page 29

Match to Page 27



Match to Page 21

Match to Page 0

SUTTON

Kearsarge Mountain Rd

0006

0008

0003

0010

0384

Kearsarge Mountain Rd

French Rd E

French Rd

6080

0001

Kearsarge Valley Rd

0383

Kearsarge Woods Rd

6079

0382

Cascade Rd

0004

Chadwick Ln

Match to Page 0

Match to Page 28

29

Morgan Ln

0327

0328

WILMOT
SUTTON

Kearsarge Valley Rd

Winslow SP

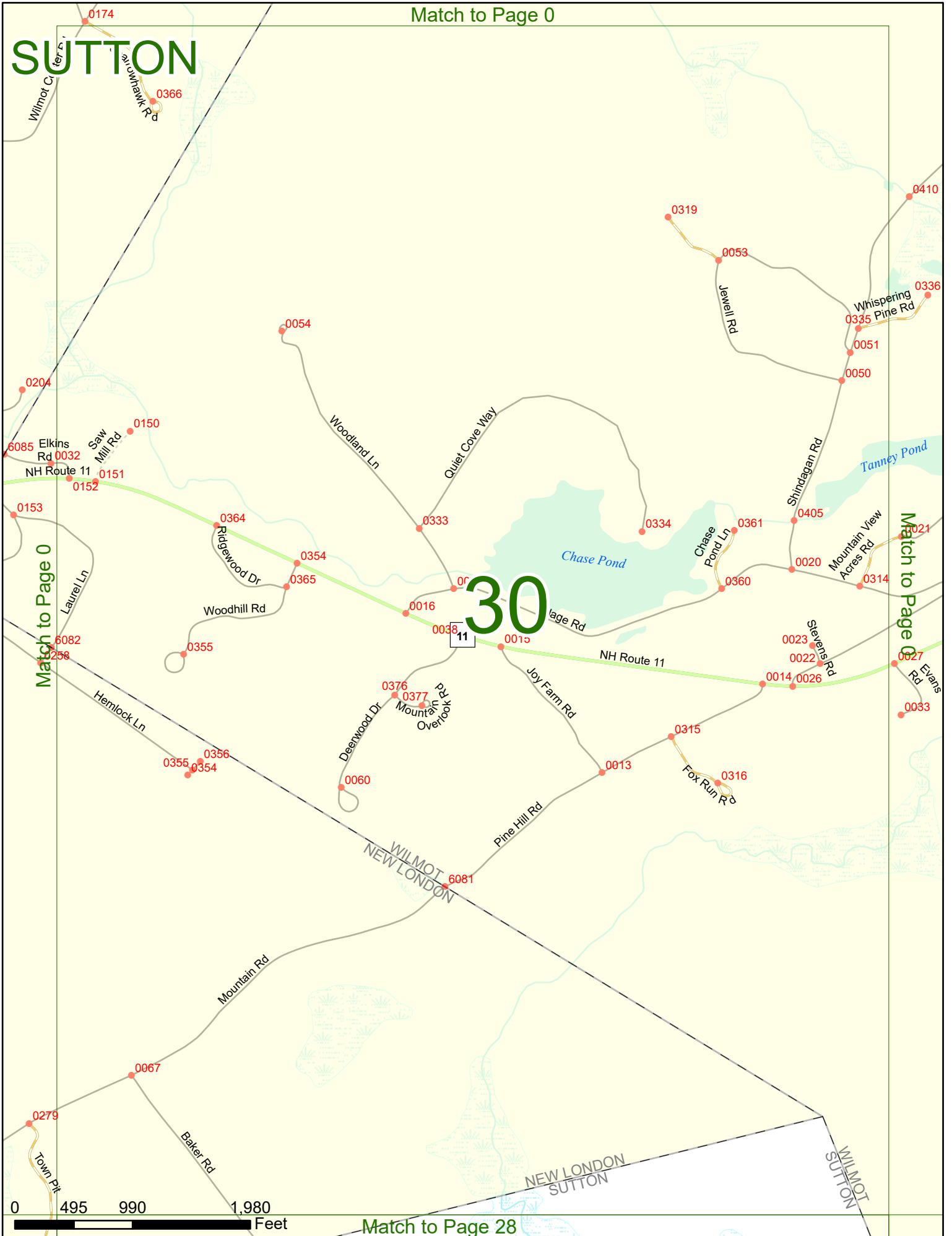
Baker Rd

0100



Match to Page 22

SUTTON



Match to Page 0

Match to Page 0

30

11

WILMOT
NEW LONDON

NEW LONDON
SUTTON

WILMOT
SUTTON

