



















Maps and data sets are not guaranteed to be free from errors and omissions. Data is in a constant state of update and correction by various groups and agencies. Information displayed on this map is the best available at the time of publication.

2024 Nodal Reference Bookmap

LEGEND

Divided Highway Limited Access	Turnpike Toll Road	U.S. Route	N.H. Route
			
State Roads (Carries NO Route Number)	Local Roads	Class 6 Roads (Not Maintained)	Private Roads
			
	State Line		Lakes & Ponds
	County Line		State Parks
	Town Line		National & State Forests
	Rivers & Streams		Reference Nodes

NHDOT will accept crash locations based on the State of NH Uniform Police Traffic Accident Report.

Crash occurred on:

Option 1 Street Address
 123 Main Street

Option 2 Route No and/or Distance from NESW Intesecting Road, Bridge,
 Street name Intersecting Street Town/County line
 Main Street 500 E Oak Street

Option 3 First Node Distance from First Node Second Node
 515 212 632

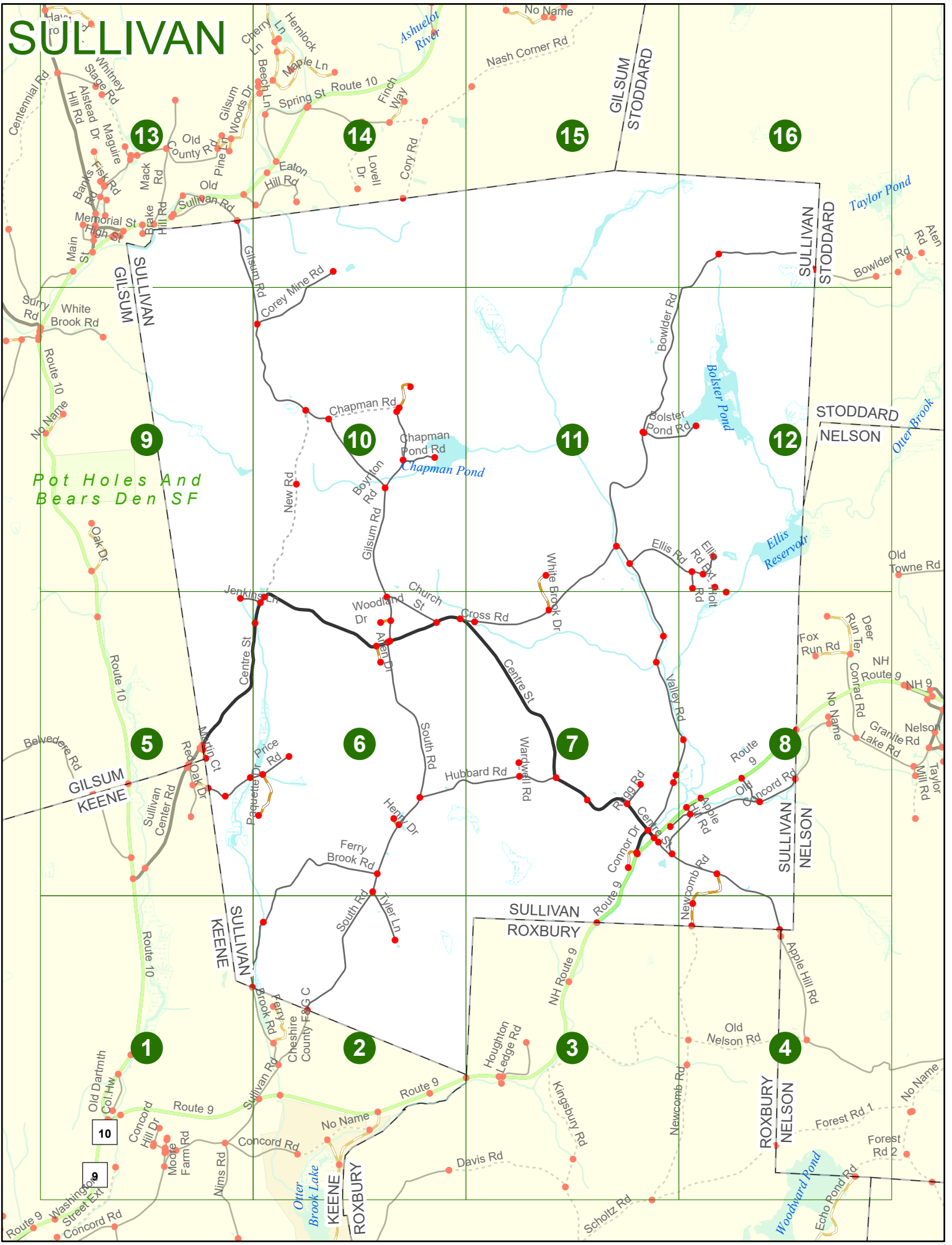
Option 4 Route No and/or Mile Marker on Interstate Only NESW Mile (Marker)
 Street name
 189S 700 feet S 36.8

Option 3 – Example

Street Name Loudon Road
First Node 803
Distance from First Node 318 Ft
Second Node 813



SULLIVAN



SULLIVAN

Match to Page 5

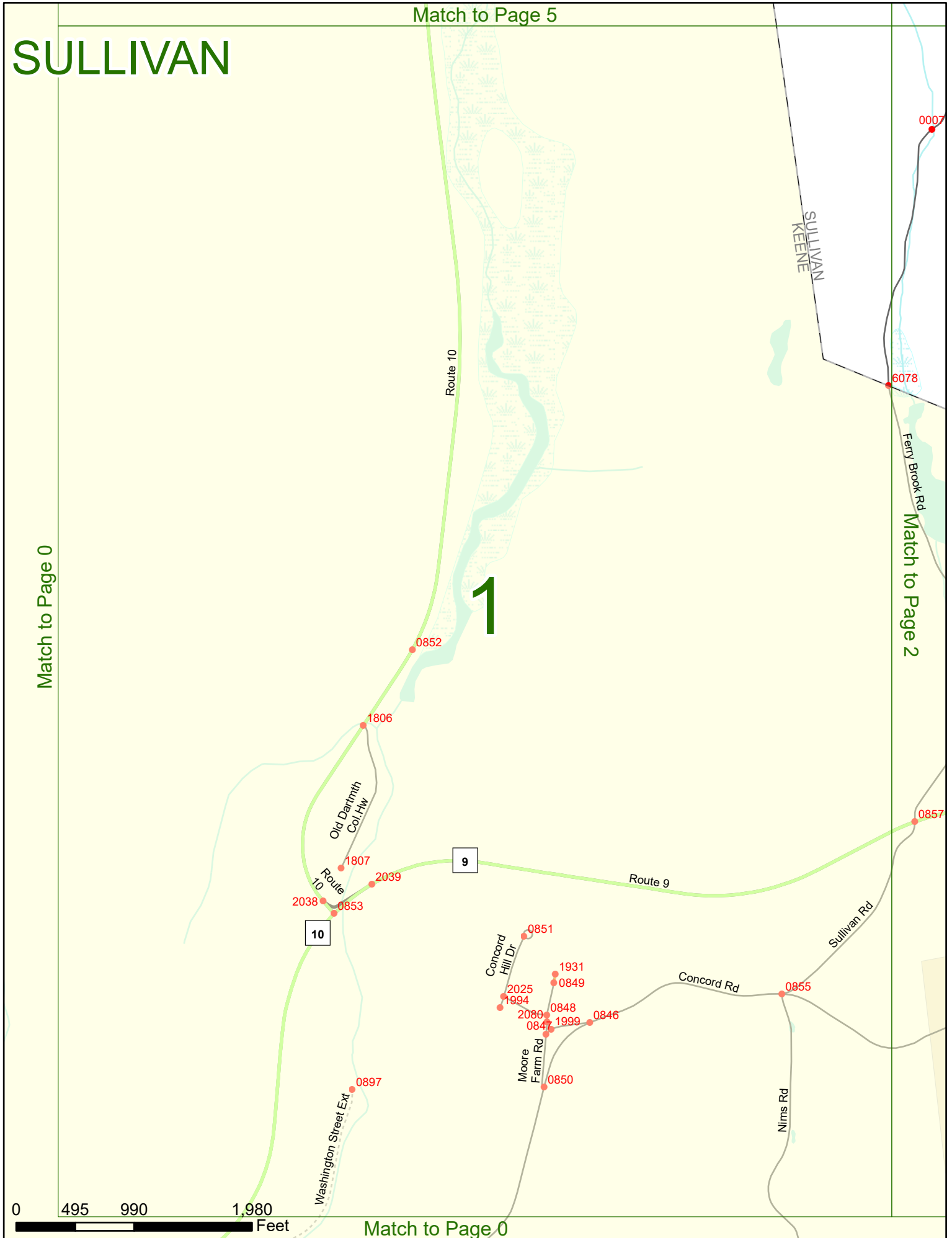
Match to Page 0

Match to Page 2

1

0 495 990 1,980 Feet

Match to Page 0



SULLIVAN

Match to Page 6

Match to Page 1

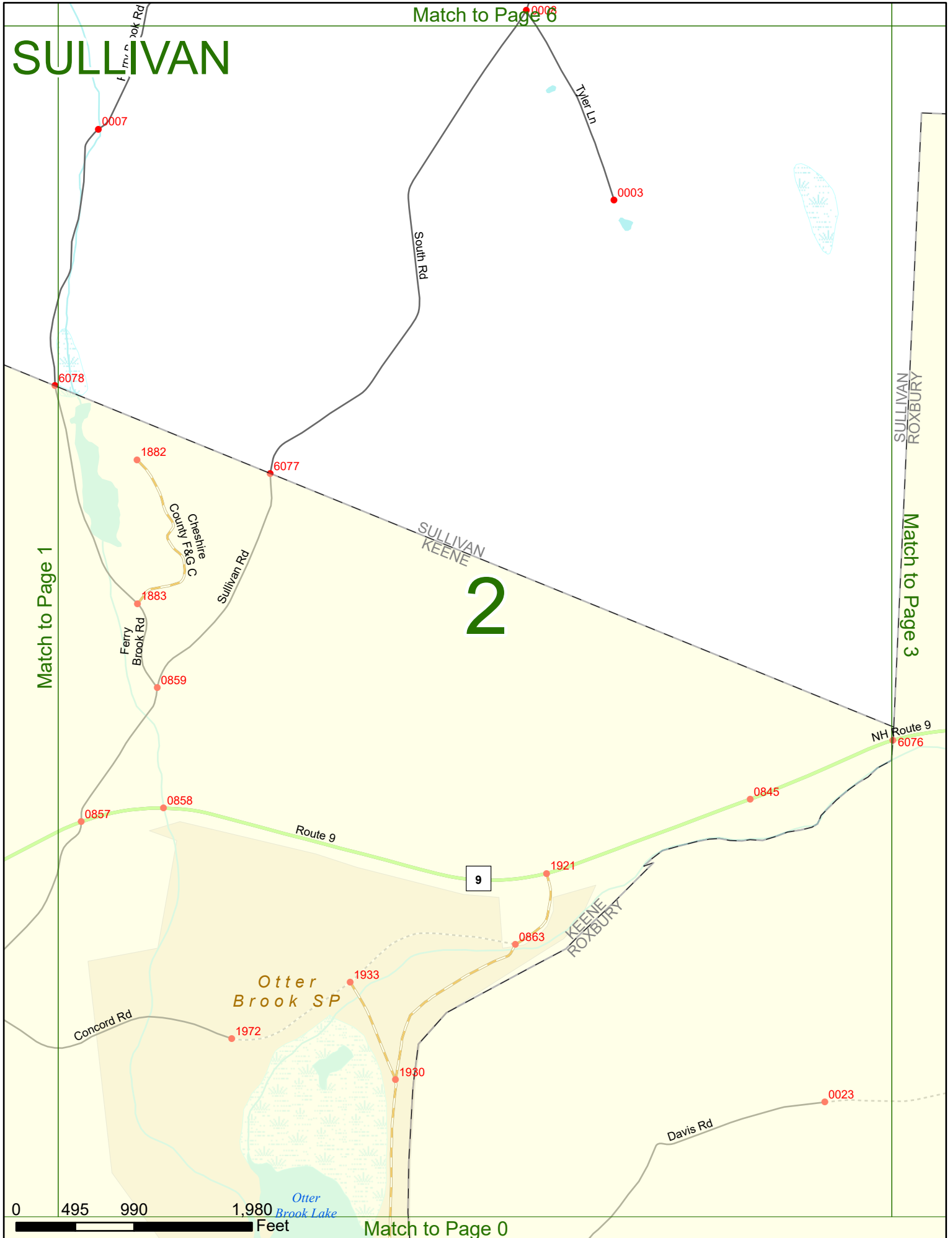
SULLIVAN
ROXBURY

Match to Page 3

2

0 495 990 1,980 Feet

Match to Page 0



SULLIVAN

SULLIVAN
ROXBURY

Route 9

6341

6445

Match to Page 4

0066

0027

Newcomb Rd

Newcomb Rd

3

9

NH Route 9

Old Nelson Rd

0025

Houghton Ledge Rd

0026

Kingsbury Rd

0050

Granite
Gorge

0024

0067

0061

Davis Rd

0022

Scholtz Rd


0021

Match to Page 2

Route 9

KEENE
ROXBURY

6076



SULLIVAN

Match to Page 8

Newcomb

6445

SULLIVAN
ROXBURY

Apple Hill Rd

SULLIVAN
NELSON

6421

6089

Match to Page 3

0066

Old Nelson Rd

6090

4

0017

Match to Page 0

Apple Hill Rd

Newcomb Rd

0027

ROXBURY
NELSON

Forest Rd 1

6386

Scholtz Rd

Forest Rd 2


6091

Woodward Pond

NELSON
HARRISVILLE

Echo Pond Rd

ROXBURY
HARRISVILLE



Match to Page 0


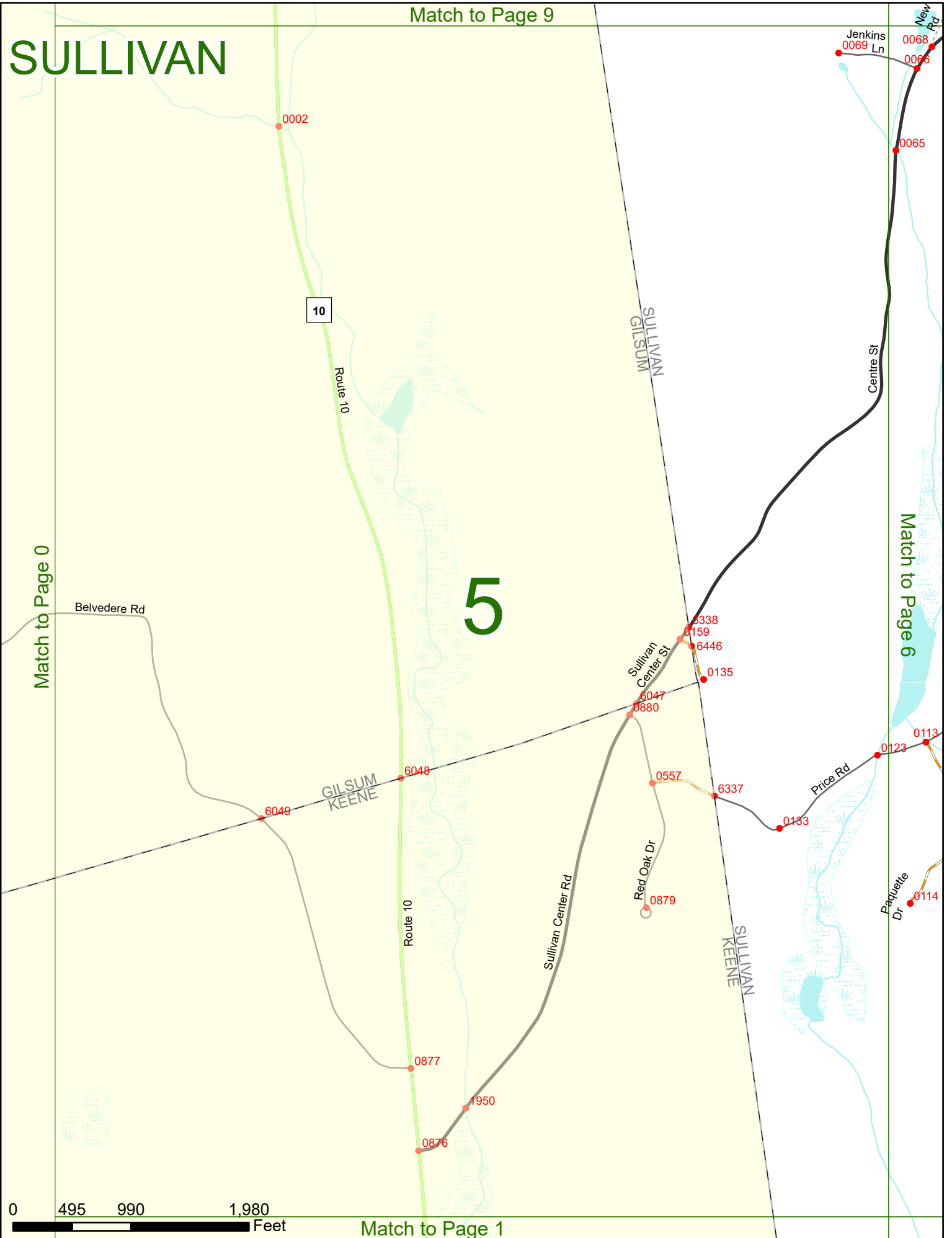
Match to Page 9

SULLIVAN

5

Match to Page 0

Match to Page 6



Match to Page 1


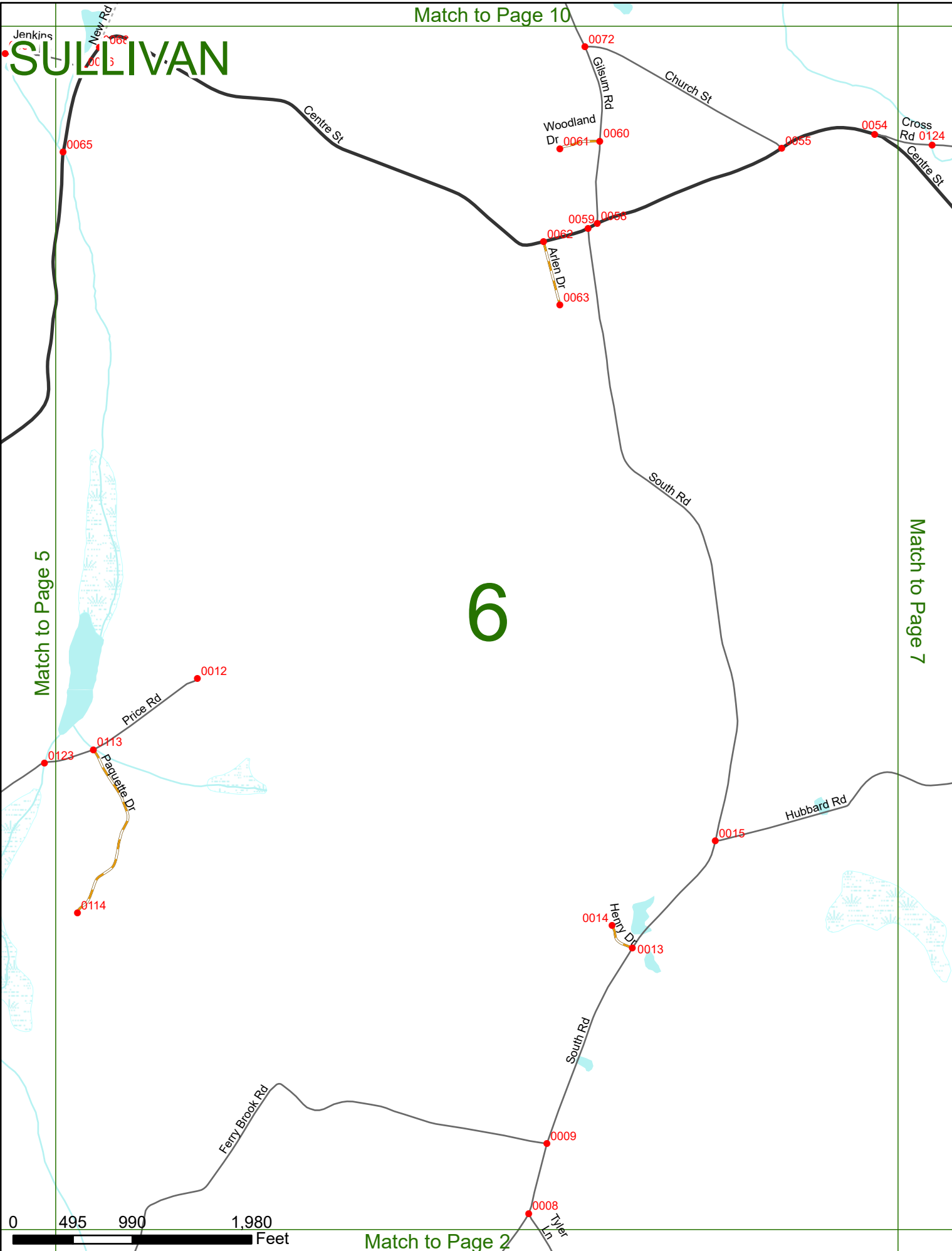
Match to Page 10

SULLIVAN

6

Match to Page 7

Match to Page 5



Match to Page 2

SULLIVAN

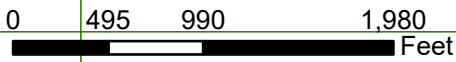
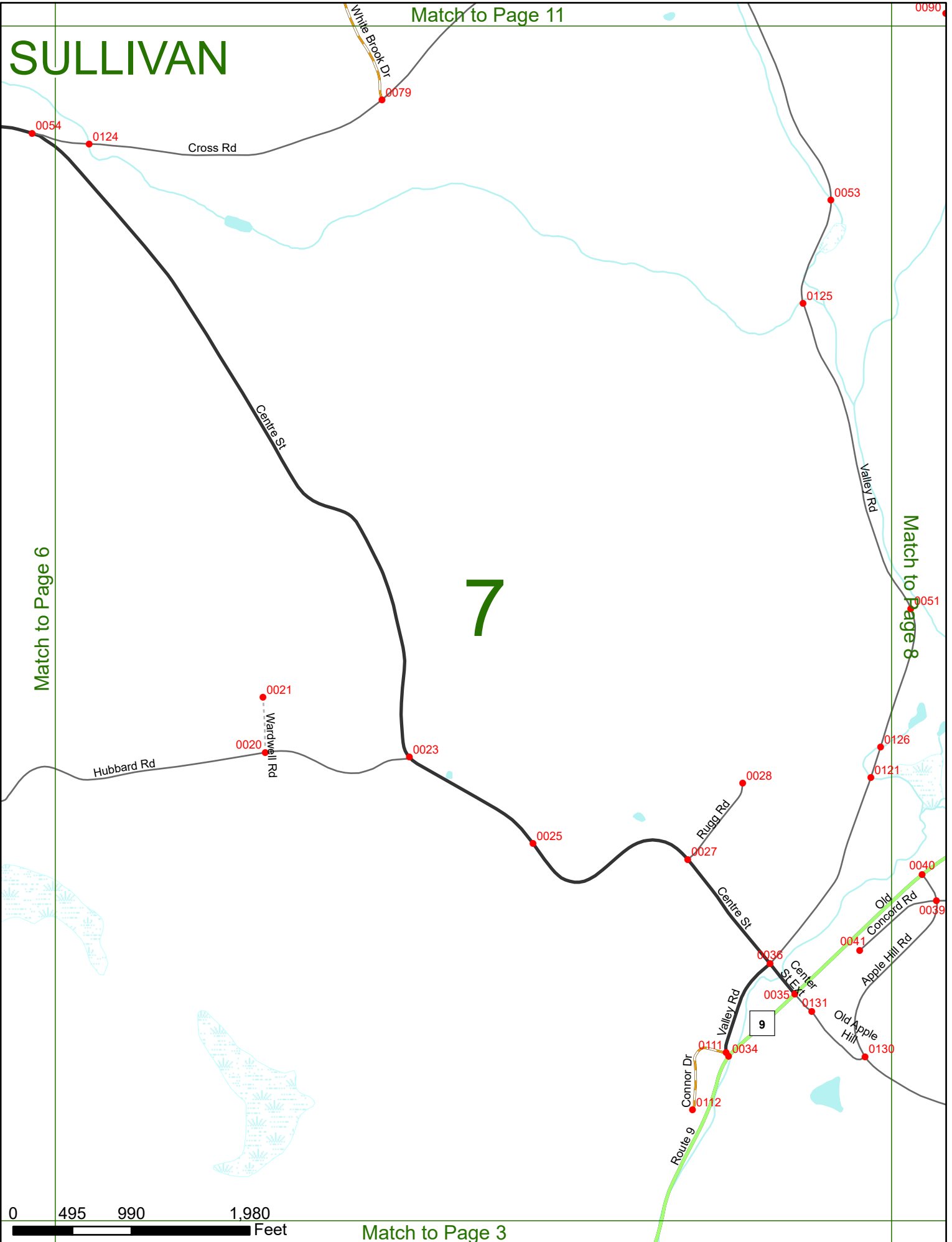
Match to Page 11

0090

7

Match to Page 6

Match to Page 8

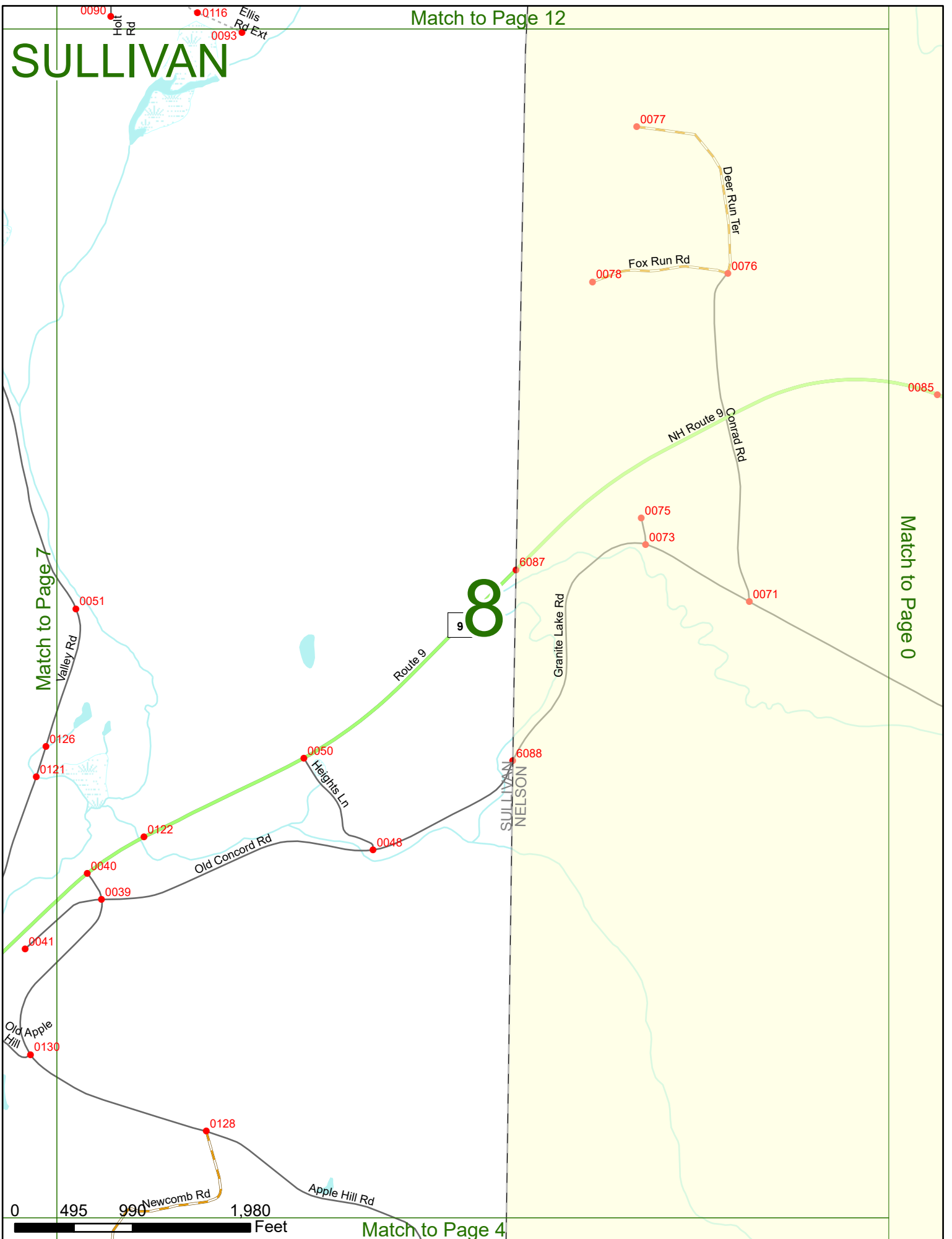


Match to Page 3

9

Match to Page 12

SULLIVAN



Match to Page 7

Match to Page 0



Match to Page 4

Match to Page 13

SULLIVAN

Surry Rd
Vessel
Rock Rd

10

White Brook Rd

0036

Gilsum Rd

Corey
Mine Rd

0101

Match to Page 0

0102

0103

9

SULLIVAN

Pot Holes And
Bears Den SF

Route 10

0138

Oak Dr

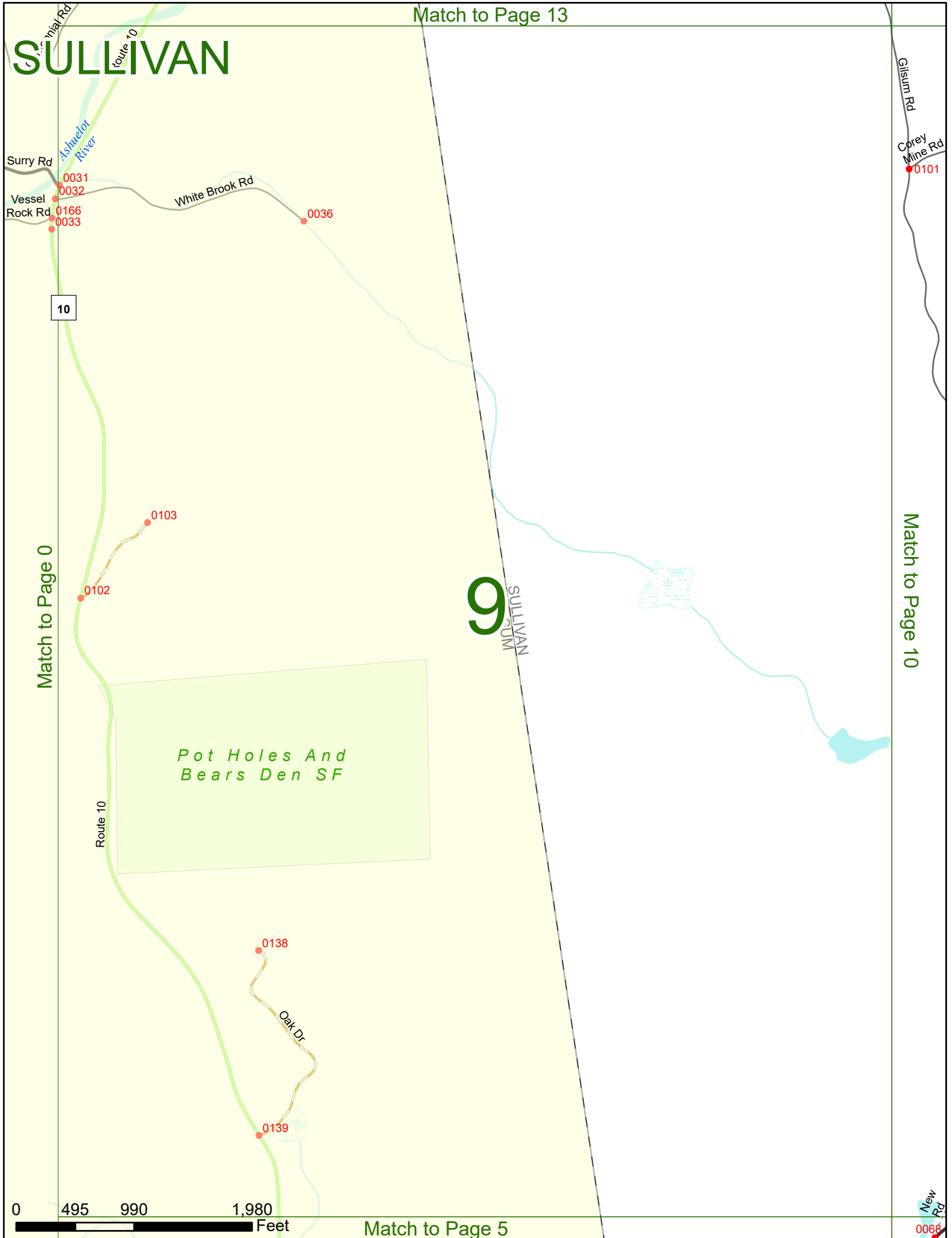
0139

Match to Page 10

0 495 990 1,980 Feet

Match to Page 5

New Rd
0068

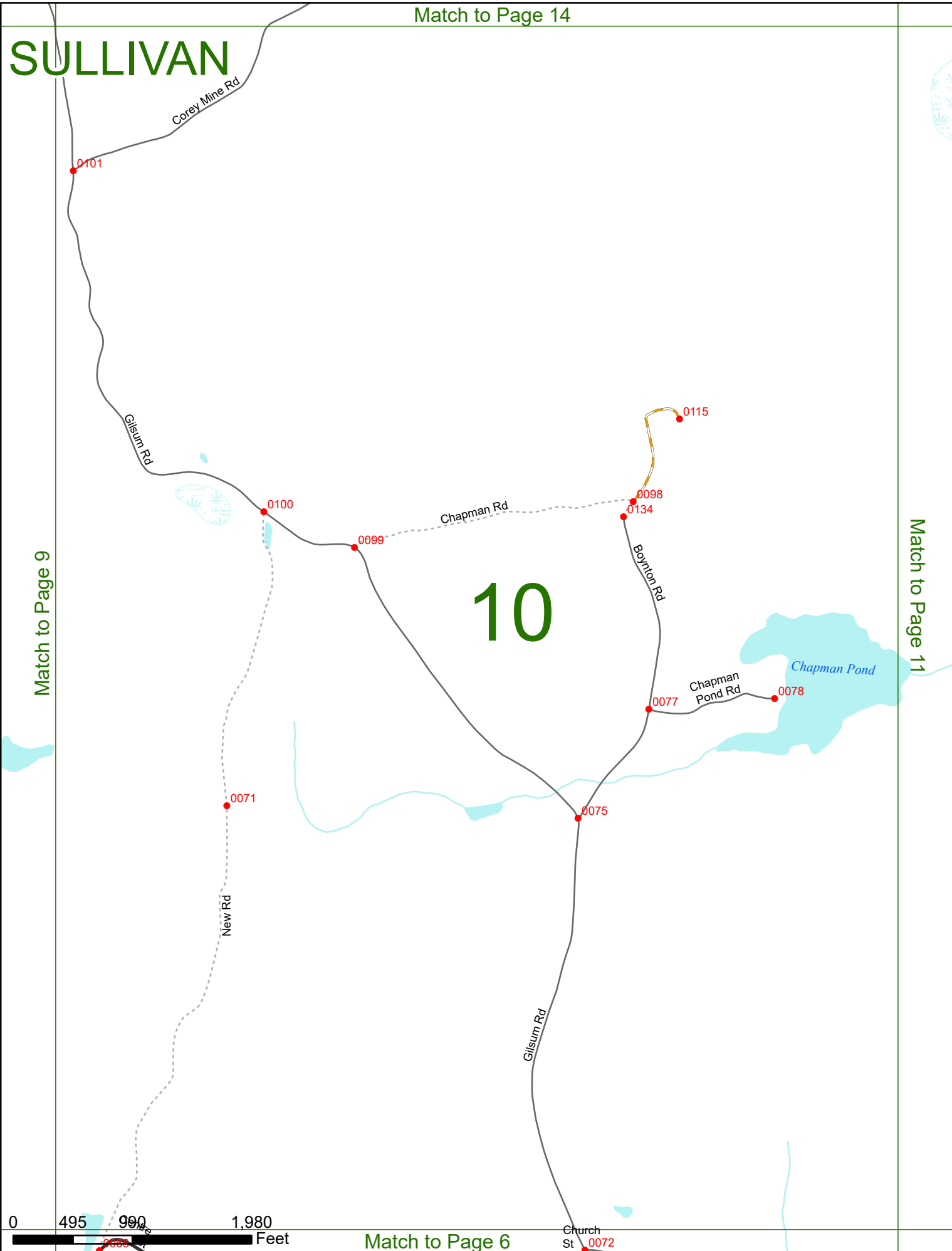


SULLIVAN

Match to Page 9

Match to Page 11

10



Church St 0072

Match to Page 15

SULLIVAN

11

Match to Page 10

Match to Page 12

Chapman Pond

Bowlder Rd

Bolster Pond Rd

Bowlder Rd

Ellis Rd

Cross Rd

Valley Rd

0096 0094

0083

0084

0089

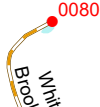
0090

0080

White Brook

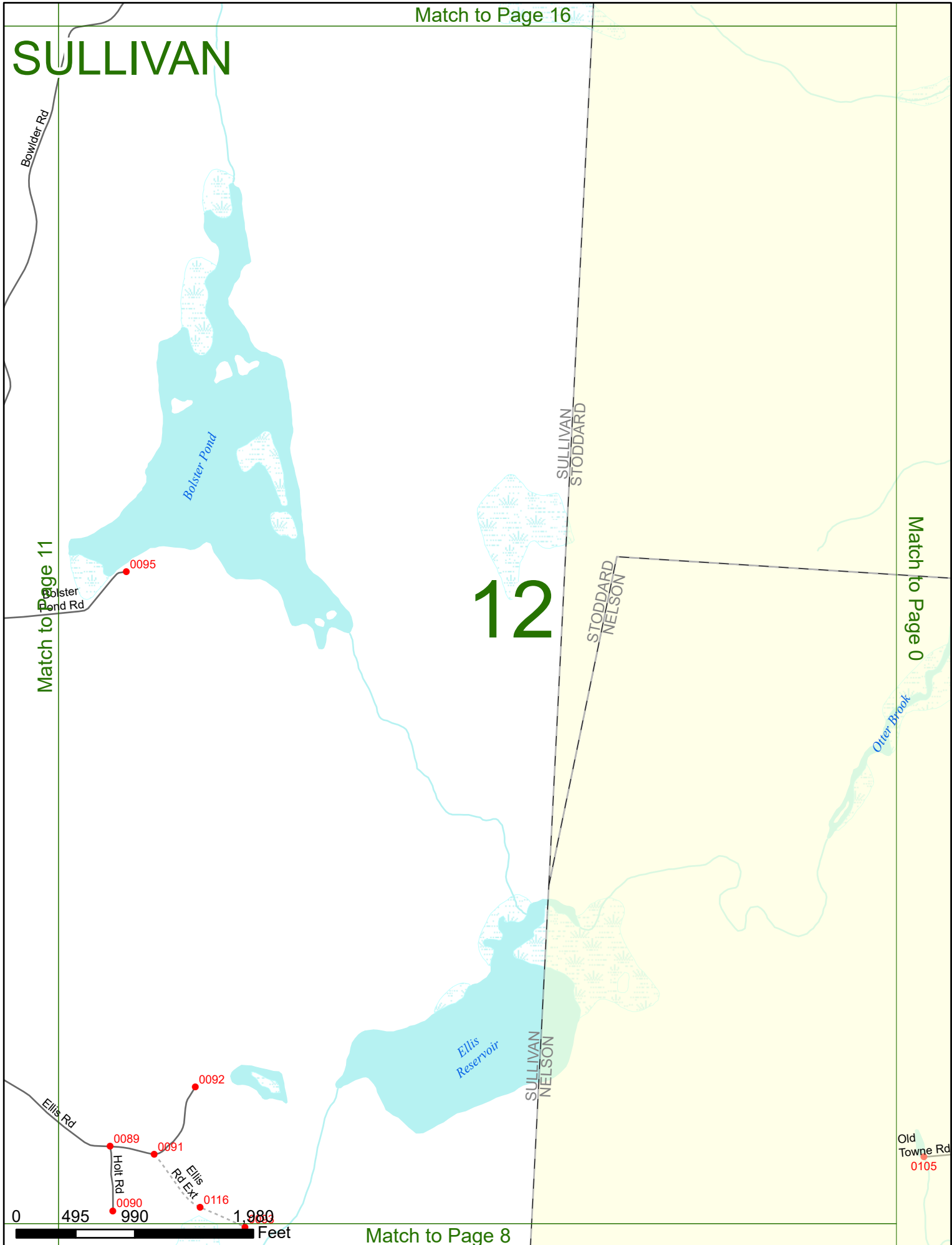
0 495 990 1,980 Feet

Match to Page 7

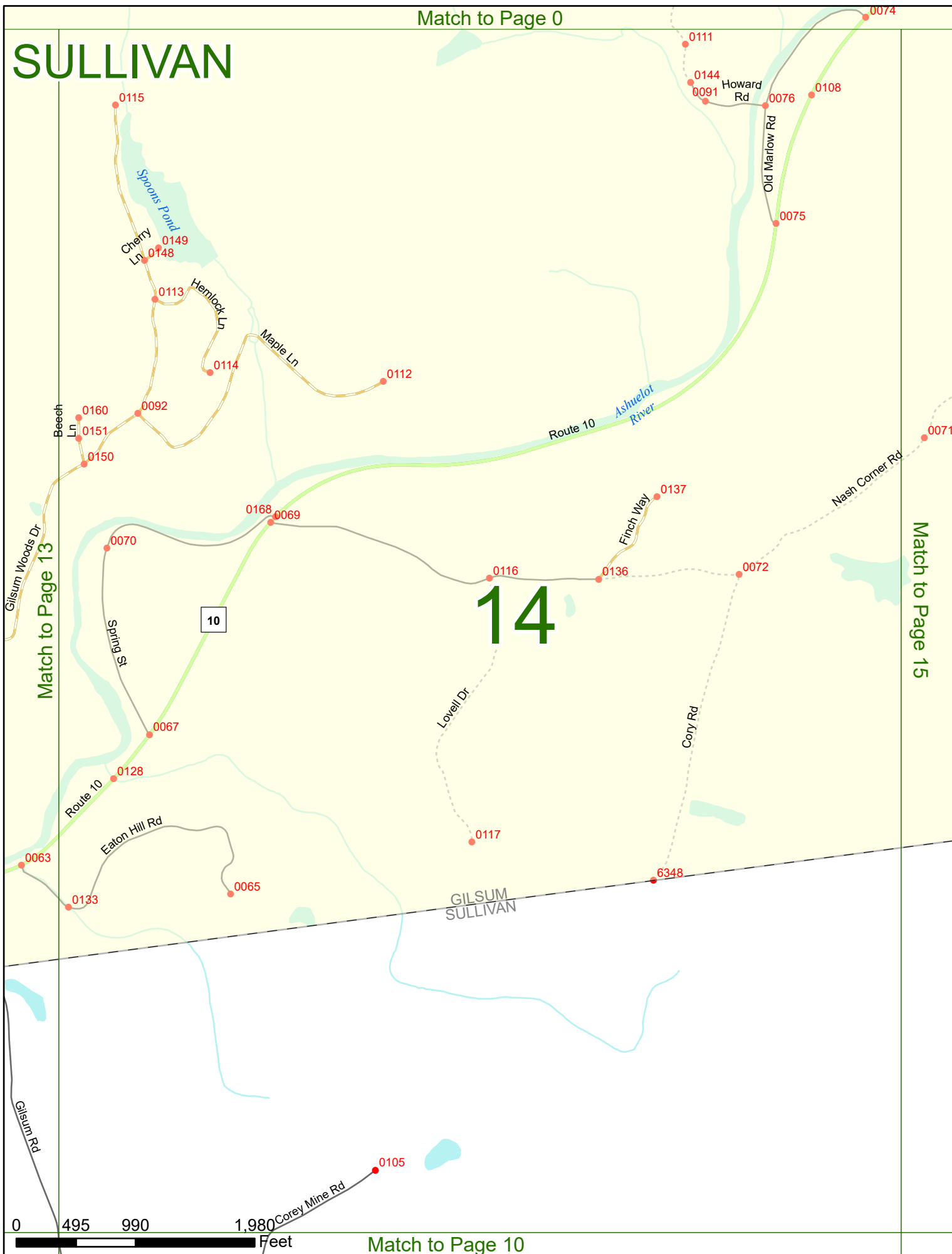


SULLIVAN

12



SULLIVAN



14



Match to Page 13

Match to Page 15

GILSUM
SULLIVAN

0115

0149

0148

0113

0114

0112

0160

0151

0150

0092

0070

0168

0069

0116

0136

0137

0072

0067

0128

0117

6348

0063

0133

0065

0105

0111

0144

0091

Howard Rd

0076

0108

Old Marlow Rd

0075

0074

0071

Nash Corner Rd

Gilsum Woods Dr

Beech Ln

Cherry Ln

Hemlock Ln

Maple Ln

Route 10

Ashuelot River

Spring St

10

Finch Way

Loyell Dr

Cory Rd

Eaton Hill Rd

Gilsum Rd

Corey Mine Rd

SULLIVAN

0105 Emerson Brook Dr 0094
0134 0135

Nash Corner Rd

0071

GILSUM STODDARD

15

Match to Page 14

Match to Page 16

GILSUM SULLIVAN

STODDARD SULLIVAN

Match to Page 0

SULLIVAN

Match to Page 15

Match to Page 0

16

STODDARD
SULLIVAN

Taylor Pond

Boulder Rd

0167

6340

0062

Boulder Rd
0218

0 495 990 1,980 Feet

Match to Page 12